

NOTICE!!

These documents have been scanned!

Do not place un-scanned documents beneath this notice!

Do not remove this notice from this file!

GPO Jacket No. 560-102
Print Order 61540
Rise Business Services, LLC
Job=AZ15 6/5/2019



Box Number= AZ15119



Claim Begin-End: AMC360917-AMC360986

1 Initial Receipt



AZ15119-5

AMC360399-AMC361192

United States Department of the Interior
Bureau of Land Management
 BUSINESS & SUPPORT SVCS DIV
 222 N CENTRAL AVE
 PHOENIX, AZ 85004 -2203
 Phone: (602) 417-9200

Receipt	
No:	865841

Transaction #: 898711
 Date of Transaction: 04/29/2004

ENTERED INTO COMPUTER
 MAY 06 2004 *PB*

CUSTOMER: PHELPS DODGE CORP
 ONE N CENTRAL AVE
 17TH FLOOR
 PHOENIX, AZ 85004

LINE #	QTY	DESCRIPTION	REMARKS	UNIT PRICE	TOTAL
1	70.00	LOCATABLE MINERALS / MINING CLAIMS-NEW, UNADJUDI, ONE OR MORE AUTH NO'S / NEW MINING CLAIM LOCATION FEE \$25(1993) CASES: AMC360917/\$25.00, AMC360918/\$25.00, AMC360919/\$25.00, AMC360920/\$25.00, AMC360921/\$25.00, AMC360922/\$25.00, AMC360923/\$25.00, AMC360924/\$25.00, AMC360925/\$25.00, AMC360926/\$25.00, AMC360927/\$25.00, AMC360928/\$25.00, AMC360929/\$25.00, AMC360930/\$25.00, AMC360931/\$25.00, AMC360932/\$25.00, AMC360933/\$25.00, AMC360934/\$25.00, AMC360935/\$25.00, AMC360936/\$25.00, AMC360937/\$25.00, AMC360938/\$25.00, AMC360939/\$25.00, AMC360940/\$25.00, AMC360941/\$25.00, AMC360942/\$25.00, AMC360943/\$25.00, AMC360944/\$25.00, AMC360945/\$25.00, AMC360946/\$25.00, AMC360947/\$25.00, AMC360948/\$25.00, AMC360949/\$25.00, AMC360950/\$25.00, AMC360951/\$25.00, AMC360952/\$25.00, AMC360953/\$25.00, AMC360954/\$25.00, AMC360955/\$25.00, AMC360956/\$25.00, AMC360957/\$25.00, AMC360958/\$25.00, AMC360959/\$25.00, AMC360960/\$25.00, AMC360961/\$25.00, AMC360962/\$25.00, AMC360963/\$25.00, AMC360964/\$25.00, AMC360965/\$25.00, AMC360966/\$25.00, AMC360967/\$25.00, AMC360968/\$25.00, AMC360969/\$25.00, AMC360970/\$25.00, AMC360971/\$25.00, AMC360972/\$25.00, AMC360973/\$25.00, AMC360974/\$25.00, AMC360975/\$25.00, AMC360976/\$25.00, AMC360977/\$25.00, AMC360978/\$25.00, AMC360979/\$25.00, AMC360980/\$25.00, AMC360981/\$25.00, AMC360982/\$25.00, AMC360983/\$25.00, AMC360984/\$25.00, AMC360985/\$25.00, AMC360986/\$25.00		- n/a -	1750.00
		LOCATABLE MINERALS / MINING CLAIMS-NEW, UNADJUDI, ONE OR MORE AUTH NO'S / NEW MINING CLAIM SVC CHG \$10 (1930) CASES: AMC360917/\$10.00, AMC360918/\$10.00,			

2	70.00	<p>AMC360919/\$10.00, AMC360920/\$10.00, AMC360921/\$10.00, AMC360922/\$10.00, AMC360923/\$10.00, AMC360924/\$10.00, AMC360925/\$10.00, AMC360926/\$10.00, AMC360927/\$10.00, AMC360928/\$10.00, AMC360929/\$10.00, AMC360930/\$10.00, AMC360931/\$10.00, AMC360932/\$10.00, AMC360933/\$10.00, AMC360934/\$10.00, AMC360935/\$10.00, AMC360936/\$10.00, AMC360937/\$10.00, AMC360938/\$10.00, AMC360939/\$10.00, AMC360940/\$10.00, AMC360941/\$10.00, AMC360942/\$10.00, AMC360943/\$10.00, AMC360944/\$10.00, AMC360945/\$10.00, AMC360946/\$10.00, AMC360947/\$10.00, AMC360948/\$10.00, AMC360949/\$10.00, AMC360950/\$10.00, AMC360951/\$10.00, AMC360952/\$10.00, AMC360953/\$10.00, AMC360954/\$10.00, AMC360955/\$10.00, AMC360956/\$10.00, AMC360957/\$10.00, AMC360958/\$10.00, AMC360959/\$10.00, AMC360960/\$10.00, AMC360961/\$10.00, AMC360962/\$10.00, AMC360963/\$10.00, AMC360964/\$10.00, AMC360965/\$10.00, AMC360966/\$10.00, AMC360967/\$10.00, AMC360968/\$10.00, AMC360969/\$10.00, AMC360970/\$10.00, AMC360971/\$10.00, AMC360972/\$10.00, AMC360973/\$10.00, AMC360974/\$10.00, AMC360975/\$10.00, AMC360976/\$10.00, AMC360977/\$10.00, AMC360978/\$10.00, AMC360979/\$10.00, AMC360980/\$10.00, AMC360981/\$10.00, AMC360982/\$10.00, AMC360983/\$10.00, AMC360984/\$10.00, AMC360985/\$10.00, AMC360986/\$10.00</p>	- n/a -	700.00
3	70.00	<p>LOCATABLE MINERALS / MINING CLAIMS-NEW, UNADJUDI, ONE OR MORE AUTH NO'S / NEW MINING CLM MAINT FEE \$100(1993) CASES: AMC360917/\$100.00, AMC360918/\$100.00, AMC360919/\$100.00, AMC360920/\$100.00, AMC360921/\$100.00, AMC360922/\$100.00, AMC360923/\$100.00, AMC360924/\$100.00, AMC360925/\$100.00, AMC360926/\$100.00, AMC360927/\$100.00, AMC360928/\$100.00, AMC360929/\$100.00, AMC360930/\$100.00, AMC360931/\$100.00, AMC360932/\$100.00, AMC360933/\$100.00, AMC360934/\$100.00, AMC360935/\$100.00, AMC360936/\$100.00, AMC360937/\$100.00, AMC360938/\$100.00, AMC360939/\$100.00, AMC360940/\$100.00, AMC360941/\$100.00, AMC360942/\$100.00, AMC360943/\$100.00, AMC360944/\$100.00, AMC360945/\$100.00, AMC360946/\$100.00, AMC360947/\$100.00, AMC360948/\$100.00, AMC360949/\$100.00, AMC360950/\$100.00, AMC360951/\$100.00, AMC360952/\$100.00, AMC360953/\$100.00, AMC360954/\$100.00, AMC360955/\$100.00, AMC360956/\$100.00, AMC360957/\$100.00, AMC360958/\$100.00, AMC360959/\$100.00, AMC360960/\$100.00, AMC360961/\$100.00, AMC360962/\$100.00, AMC360963/\$100.00, AMC360964/\$100.00,</p>	- n/a -	7000.00

AMC360965/\$100.00, AMC360966/\$100.00,
 AMC360967/\$100.00, AMC360968/\$100.00,
 AMC360969/\$100.00, AMC360970/\$100.00,
 AMC360971/\$100.00, AMC360972/\$100.00,
 AMC360973/\$100.00, AMC360974/\$100.00,
 AMC360975/\$100.00, AMC360976/\$100.00,
 AMC360977/\$100.00, AMC360978/\$100.00,
 AMC360979/\$100.00, AMC360980/\$100.00,
 AMC360981/\$100.00, AMC360982/\$100.00,
 AMC360983/\$100.00, AMC360984/\$100.00,
 AMC360985/\$100.00, AMC360986/\$100.00

TOTAL: \$9,450.00

PAYMENT INFORMATION			
1	AMOUNT:	\$9,450.00	POSTMARKED: N/A
	TYPE:	CHECK	RECEIVED: 04/29/2004
	CHECK NO:	205235	
	NAME:	PHELPS DODGE CORP ONE N CENTRAL AVE 17TH FLOOR PHOENIX AZ 85004	

REMARKS

This receipt was generated by the automated BLM Collections and Billing System and is a paper representation of a portion of the official electronic record contained therein.

NOTICE!!

These documents have been scanned!

Do not place un-scanned documents beneath this notice!

Do not remove this notice from this file!

GPO Jacket No. 560-102
Print Order 61540
Rise Business Services, LLC
Job=AZ15 6/5/2019



Box Number= AZ15119



Claim Begin-End: AMC360917-AMC360986

2 Correspondence



AZ15119-5

AMC360399-AMC361192

**NO
DOCUMENTS
FOUND**

NO DOCUMENTS FOUND
NO DOCUMENTS FOUND

NOTICE!!

These documents have been scanned!

Do not place un-scanned documents beneath this notice!

Do not remove this notice from this file!

GPO Jacket No. 560-102
Print Order 61540
Rise Business Services, LLC
Job=AZ15 6/5/2019



Box Number= AZ15119



Claim Begin-End: AMC360917-AMC360986

3 Transfers



AZ15119-5

AMC360399-AMC361192



**FREEMORA
COPPER & GOLD INC.**

333 North Central Avenue, Phoenix, AZ 85004 ♦ (602) 366-8152 ♦ Fax (602) 366-7305

Amc 360917

Amc 360192

08/26/2010

VIA HAND DELIVERY

Bureau of Land Management
U.S. Department of the Interior
Arizona State Office
One North Central Avenue
Phoenix, Arizona 85004
Attn: Mining Claims Section

RECEIVED
BLM AZ STATE OFFICE
2010 SEP -2 A 9:48
PHOENIX, ARIZONA

NOTICE OF TRANSFER OF INTEREST – MINING CLAIMS

TO WHOM IT MAY CONCERN:

Pursuant to 43 C.F.R. § 3833.3, notice is hereby given that an interest in the mining claims and/or mill sites described on Exhibit A attached hereto was transferred by name change on July 25, 2007, from Phelps Dodge Exploration Corporation to:

Freeport-McMoRan Exploration Corporation
c/o Land & Water Department
333 North Central Avenue
Phoenix, AZ 85004

The mining claims and/or mill sites subject to this transfer are described on Exhibit A, attached hereto and by this reference incorporated herein.

Enclosed is our check payable to the Department of the Interior-Bureau of Land Management in payment of the service charge of \$10 per claim or site, for a total of \$1,070.00.

Freeport-McMoRan Exploration Corporation

By Donald A. Stiller
Its Property Manager

NO. OF CLAIMS 107
AMOUNT 1070.
RECEIPT NO. _____
INIT. SC

ENTERED INTO COMPUTER

** BLM-ASO**

9/29/10 AT

EXHIBIT "A"

Christmas North South Unpatented Mining Claims

The following described unpatented mining claims situated in Gila County, Arizona, the names of which, the books and pages of the recording of the location notices of which (which notices are of record in the Office of the Gila County Recorder) and the Bureau of Land Management (BLM) serial numbers of which, are set forth opposite the names of the respective claims, as follows:

<u>ID</u>	<u>Claim Name</u>	<u>BLM Serial No.</u>	<u>Sec/Twp/Range</u>	<u>Recording Type</u>	<u>Document No.</u>
1	NCC 1	AMC 360917	SEC13-T04S-R15E	Doc ID	2004-006691
2	NCC 2	AMC 360918	SEC13-T04S-R15E	Doc ID	2004-006692
3	NCC 3	AMC 360919	SEC13-T04S-R15E	Doc ID	2004-006693
4	NCC 4	AMC 360920	SEC13-T04S-R15E	Doc ID	2004-006694
5	NCC 5	AMC 360921	SEC24-T04S-R15E	Doc ID	2004-006695
6	NCC 6	AMC 360922	SEC24-T04S-R15E	Doc ID	2004-006696
7	NCC 7	AMC 360923	SEC24-T04S-R15E	Doc ID	2004-006697
8	NCC 8	AMC 360924	SEC24-T04S-R15E	Doc ID	2004-006698
9	NCC 9	AMC 360925	SEC24-T04S-R15E	Doc ID	2004-006699
10	NCC 10	AMC 360926	SEC24-T04S-R15E	Doc ID	2004-006700
11	NCC 11	AMC 360927	SEC24-T04S-R15E	Doc ID	2004-006701
12	NCC 12	AMC 360928	SEC24-T04S-R15E	Doc ID	2004-006702
13	NCC 13	AMC 360929	SEC24-T04S-R15E	Doc ID	2004-006703
14	NCC 14	AMC 360930	SEC24-T04S-R15E	Doc ID	2004-006704
15	NCC 15	AMC 360931	SEC13-T04S-R15E	Doc ID	2004-006705
16	NCC 16	AMC 360932	SEC13-T04S-R15E	Doc ID	2004-006706
17	NCC 17	AMC 360933	SEC13-T04S-R15E	Doc ID	2004-006707
18	NCC 18	AMC 360934	SEC13-T04S-R15E	Doc ID	2004-006708
19	NCC 19	AMC 360935	SEC24-T04S-R15E	Doc ID	2004-006709
20	NCC 20	AMC 360936	SEC24-T04S-R15E	Doc ID	2004-006710
21	NCC 21	AMC 360937	SEC24-T04S-R15E	Doc ID	2004-006711
22	NCC 22	AMC 360938	SEC24-T04S-R15E	Doc ID	2004-006712
23	NCC 23	AMC 360939	SEC24-T04S-R15E	Doc ID	2004-006713
24	NCC 24	AMC 360940	SEC24-T04S-R15E	Doc ID	2004-006714
25	NCC 25	AMC 360941	SEC24-T04S-R15E	Doc ID	2004-006715
26	NCC 26	AMC 360942	SEC24-T04S-R15E	Doc ID	2004-006716
27	NCC 27	AMC 360943	SEC24-T04S-R15E	Doc ID	2004-006717
28	NCC 28	AMC 360944	SEC24-T04S-R15E	Doc ID	2004-006718
29	NCC 29	AMC 360945	SEC24-T04S-R15E	Doc ID	2004-006719
30	NCC 30	AMC 360946	SEC24-T04S-R15E	Doc ID	2004-006720
31	NCC 31	AMC 361192	SEC14-T04S-R15E	Doc ID	2004-007590
32	NCC 32	AMC 361193	SEC14-T04S-R15E	Doc ID	2004-007591
33	NCC 33	AMC 361194	SEC14-T04S-R15E	Doc ID	2004-007592
34	NCC 34	AMC 361195	SEC14-T04S-R15E	Doc ID	2004-007593
35	NCC 35	AMC 361196	SEC14-T04S-R15E	Doc ID	2004-007594
36	NCC 36	AMC 361197	SEC14-T04S-R15E	Doc ID	2004-007595

PHOENIX, ARIZONA

36/30

37	NCC 37	AMC 361198	SEC14-T04S-R15E	Doc ID	2004-007596
38	NCC 38	AMC 361199	SEC14-T04S-R15E	Doc ID	2004-007597
39	NCC 39	AMC 361200	SEC14-T04S-R15E	Doc ID	2004-007598
40	NCC 40	AMC 361201	SEC14-T04S-R15E	Doc ID	2004-007599
41	NCC 41	AMC 361202	SEC14-T04S-R15E	Doc ID	2004-007600
42	NCC 42	AMC 361203	SEC14-T04S-R15E	Doc ID	2004-007601
43	NCC 43	AMC 361204	SEC14-T04S-R15E	Doc ID	2004-007602
44	NCC 44	AMC 361205	SEC14-T04S-R15E	Doc ID	2004-007603
45	NCC 45	AMC 361206	SEC14-T04S-R15E	Doc ID	2004-007604
46	NCC 46	AMC 361207	SEC13-T04S-R15E	Doc ID	2004-007605
47	NCC 47	AMC 361208	SEC13-T04S-R15E	Doc ID	2004-007606
48	NCC 48	AMC 361209	SEC13-T04S-R15E	Doc ID	2004-007607
49	NCC 49	AMC 361210	SEC13-T04S-R15E	Doc ID	2004-007608
50	NCC 50	AMC 361211	SEC13-T04S-R15E	Doc ID	2004-007609
51	NCC 51	AMC 361212	SEC13-T04S-R15E	Doc ID	2004-007610
52	NCC 52	AMC 361213	SEC13-T04S-R15E	Doc ID	2004-007611
53	NCC 53	AMC 361214	SEC13-T04S-R15E	Doc ID	2004-007612
54	NCC 54	AMC 361215	SEC13-T04S-R15E	Doc ID	2004-007613
55	NCC 55	AMC 361216	SEC13-T04S-R15E	Doc ID	2004-007614
56	NCC 56	AMC 361217	SEC13-T04S-R15E	Doc ID	2004-007615
57	NCC 57	AMC 361218	SEC13-T04S-R15E	Doc ID	2004-007616
58	NCC 58	AMC 361219	SEC13-T04S-R15E	Doc ID	2004-007617
59	NCC 59	AMC 361220	SEC13-T04S-R15E	Doc ID	2004-007618
60	NCC 60	AMC 361221	SEC13-T04S-R15E	Doc ID	2004-007619
61	NCC 61	AMC 361222	SEC13-T04S-R15E	Doc ID	2004-007620
62	NCC 62	AMC 361223	SEC13-T04S-R15E	Doc ID	2004-007621
63	NCC 63	AMC 361224	SEC13-T04S-R15E	Doc ID	2004-007622
64	NCC 64	AMC 361225	SEC13-T04S-R15E	Doc ID	2004-007623
65	NCC 65	AMC 361226	SEC13-T04S-R15E	Doc ID	2004-007624
66	NCC 66	AMC 361227	SEC13-T04S-R15E	Doc ID	2004-007625
67	NCC 67	AMC 361228	SEC13-T04S-R15E	Doc ID	2004-007626
68	DS 1	AMC 360947	SEC31-T04S-R16E	Doc ID	2004-006651
69	DS 2	AMC 360948	SEC31-T04S-R16E	Doc ID	2004-006652
70	DS 3	AMC 360949	SEC31-T04S-R16E	Doc ID	2004-006653
71	DS 4	AMC 360950	SEC31-T04S-R16E	Doc ID	2004-006654
72	DS 5	AMC 360951	SEC31-T04S-R16E	Doc ID	2004-006655
73	DS 6	AMC 360952	SEC31-T04S-R16E	Doc ID	2004-006656
74	DS 7	AMC 360953	SEC31-T04S-R16E	Doc ID	2004-006657
75	DS 8	AMC 360954	SEC31-T04S-R16E	Doc ID	2004-006658
76	DS 9	AMC 360955	SEC31-T04S-R16E	Doc ID	2004-006659
77	DS 10	AMC 360956	SEC31-T04S-R16E	Doc ID	2004-006660
78	DS 11	AMC 360957	SEC31-T04S-R16E	Doc ID	2004-006661
79	DS 12	AMC 360958	SEC31-T04S-R16E	Doc ID	2004-006662
80	DS 13	AMC 360959	SEC31-T04S-R16E	Doc ID	2004-006663
81	DS 14	AMC 360960	SEC31-T04S-R16E	Doc ID	2004-006664

PHOENIX, ARIZONA

45/40

82	DS 15	AMC 360961	SEC31-T04S-R16E	Doc ID	2004-006665
83	DS 16	AMC 360962	SEC31-T04S-R16E	Doc ID	2004-006666
84	DS 17	AMC 360963	SEC31-T04S-R16E	Doc ID	2004-006667
85	DS 18	AMC 360964	SEC31-T04S-R16E	Doc ID	2004-006668
86	DS 19	AMC 360965	SEC31-T04S-R16E	Doc ID	2004-006669
87	DS 20	AMC 360966	SEC31-T04S-R16E	Doc ID	2004-006670
88	DS 21	AMC 360967	SEC31-T04S-R16E	Doc ID	2004-006671
89	DS 22	AMC 360968	SEC31-T04S-R16E	Doc ID	2004-006672
90	DS 23	AMC 360969	SEC25-T04S-R15E	Doc ID	2004-006673
91	DS 24	AMC 360970	SEC25-T04S-R15E	Doc ID	2004-006674
92	DS 25	AMC 360971	SEC25-T04S-R15E	Doc ID	2004-006675
93	DS 26	AMC 360972	SEC25-T04S-R15E	Doc ID	2004-006676
94	DS 27	AMC 360973	SEC25-T04S-R15E	Doc ID	2004-006677
95	DS 28	AMC 360974	SEC25-T04S-R15E	Doc ID	2004-006678
96	DS 29	AMC 360975	SEC25-T04S-R15E	Doc ID	2004-006679
97	DS 30	AMC 360976	SEC25-T04S-R15E	Doc ID	2004-006680
98	DS 31	AMC 360977	SEC25-T04S-R15E	Doc ID	2004-006681
99	DS 32	AMC 360978	SEC25-T04S-R15E	Doc ID	2004-006682
100	DS 33	AMC 360979	SEC25-T04S-R15E	Doc ID	2004-006683
101	DS 34	AMC 360980	SEC25-T04S-R15E	Doc ID	2004-006684
102	DS 35	AMC 360981	SEC25-T04S-R15E	Doc ID	2004-006685
103	DS 36	AMC 360982	SEC26-T04S-R15E	Doc ID	2004-006686
104	DS 37	AMC 360983	SEC25-T04S-R15E	Doc ID	2004-006687
105	DS 38	AMC 360984	SEC25-T04S-R15E	Doc ID	2004-006688
106	DS 39	AMC 360985	SEC25-T04S-R15E	Doc ID	2004-006689
107	DS 40	AMC 360986	SEC25-T04S-R15E	Doc ID	2004-006690

26/50

RECEIVED
 DLN AZ STATE OFFICE
 2010 SEP - 2 A 9:48
 PHOENIX, ARIZONA

Delaware

PAGE 1

The First State

I, HARRIET SMITH WINDSOR, SECRETARY OF STATE OF THE STATE OF DELAWARE, DO HEREBY CERTIFY THE ATTACHED IS A TRUE AND CORRECT COPY OF THE CERTIFICATE OF AMENDMENT OF "PHELPS DODGE EXPLORATION CORPORATION", CHANGING ITS NAME FROM "PHELPS DODGE EXPLORATION CORPORATION" TO "FREEPORT-MCMORAN EXPLORATION CORPORATION", FILED IN THIS OFFICE ON THE TWENTY-FIFTH DAY OF JULY, A.D. 2007, AT 2:36 O'CLOCK P.M.

A FILED COPY OF THIS CERTIFICATE HAS BEEN FORWARDED TO THE NEW CASTLE COUNTY RECORDER OF DEEDS.

RECEIVED
DLM AZ STATE OFFICE
2010 SEP -2 A 9:49
PHOENIX, ARIZONA



2460705 8100

070852860

Harriet Smith Windsor

Harriet Smith Windsor, Secretary of State

AUTHENTICATION: 5876720

DATE: 07-26-07

**CERTIFICATE OF AMENDMENT OF
CERTIFICATE OF INCORPORATION
OF
PHELPS DODGE EXPLORATION CORPORATION**

Phelps Dodge Exploration Corporation, a corporation organized and existing under and by virtue of the General Corporation Law of the State of Delaware (the "Corporation"), hereby certifies that:

1. Article FIRST of the Certificate of Incorporation of the Corporation is hereby amended to read in full as follows:

"FIRST: The name of the Corporation is Freeport-McMoRan Exploration Corporation."

2. The amendment of the Certificate of Incorporation herein certified has been duly adopted in accordance with Sections 228 and 242 of the General Corporation Law of the State of Delaware.

IN WITNESS WHEREOF, the Corporation has caused this certificate to be signed this 23rd day of July, 2007.



Richard A. Leveille
President

RECEIVED
INLMAZ STATE OFFICE
2007 SEP - 2 A 9:49
PHOENIX, ARIZONA

United States Department of the Interior
Bureau of Land Management
 LANDS/RECREATION & PLANNING
 ONE N CENTRAL AVE
 PHOENIX, AZ 85004 -2203
 Phone:

Receipt

No: 2208005

Transaction #: 2278033	
Date of Transaction: 09/02/2010	
CUSTOMER:	
FREEPORT MCMORAN COPPER & GOLD 1 N CENTRAL AVE PHOENIX, AZ 85004-4414 US	

LINE #	QTY	DESCRIPTION	REMARKS	UNIT PRICE	TOTAL
1	1.00	LOCATABLE MINERALS / MINING CLAIMS-NOT NEW-UNADJUD, ONE AUTH NO. ONLY / MINING CLAIM MONEY RECEIVED CASES: AMC360917/\$1070.00	NAME CHG (107)	- n/a -	1070.00
TOTAL:					\$1,070.00

PAYMENT INFORMATION			
1	AMOUNT:	1070.00	POSTMARKED: N/A
	TYPE:	CHECK	RECEIVED: 09/02/2010
	CHECK NO:	0000691752	
	NAME:	FREEPORT MCMORAN COPPER & GOLD 1 N CENTRAL AVE PHOENIX AZ 85004-4414 US	

REMARKS

This receipt was generated by the automated BLM Collections and Billing System and is a paper representation of a portion of the official electronic record contained therein.

NOTICE!!

These documents have been scanned!

Do not place un-scanned documents beneath this notice!

Do not remove this notice from this file!

GPO Jacket No. 560-102
Print Order 61540
Rise Business Services, LLC
Job=AZ15 6/5/2019



Box Number= AZ15119



Claim Begin-End: AMC360917-AMC360986

4 Annual Filings



AZ15119-5

AMC360399-AMC361192

360917

361192

August 1, 2018

After recording, return to:
Freeport-McMoRan Inc.
Attn: C. Loder
333 North Central Avenue
Phoenix, AZ 85004

Bureau of Land Management
Department of the Interior
One N. Central Avenue
Phoenix, AZ 85004

2018

NOTICE OF INTENT TO HOLD MINING CLAIMS AND PAYMENT OF BLM MAINTENANCE FEE

Re: Payment of Annual Claim Maintenance Fee

Dear Sir or Madam:

This will serve as notice that Freeport-McMoRan Exploration Corporation, whose address for purpose of this filing is Land and Water Department, 333 North Central Ave., Phoenix, Arizona 85004, intends to hold the mining claims and/or mill sites described on Exhibit A attached hereto for the assessment year ending at 12 o'clock, noon, on September 1, 2019 by payment of the annual maintenance fee of \$155 per claim or site. Payment of such amount is made herewith for such assessment year for each of the claims and sites, the name, and BLM serial number with the book and page or index number of recording of the location notice in the official records of Gila County, Arizona, of which, is set forth on Exhibit A attached hereto and by this reference incorporated herein.

Carolyn Loder for
Freeport-McMoRan Exploration Corporation

RECEIVED
TIMAZ STATE OFFICE
2018 AUG - 1 A 9:43
PHOENIX, ARIZONA

State of Arizona)
) ss.
County of Maricopa)

The foregoing instrument was acknowledged before me on August 1st, 2018, by Carolyn Loder, on behalf of Freeport-McMoRan Exploration Corporation.
(Seal)

STEPHANIE D. TURTON
Notary Public - State of Arizona
MARICOPA COUNTY
My Commission Expires Nov. 18, 2019

Stephanie D. Turton
Notary Public
My commission expires: 11-18-2019

RECEIVED
AUG 03 2018
BY: RAM

EXHIBIT A

County: Gila

State: AZ

BLM Serial #	Claim Name	Original Recording		Amended Recording		Location
		Recording #	Page #	Recording #	Page #	
AMC 360917	NCC 1	2004-006691				SEC13-T04S-R15E
AMC 360918	NCC 2	2004-006692				SEC13-T04S-R15E
AMC 360919	NCC 3	2004-006693				SEC13-T04S-R15E
AMC 360920	NCC 4	2004-006694				SEC13-T04S-R15E
AMC 360921	NCC 5	2004-006695				SEC24-T04S-R15E
AMC 360922	NCC 6	2004-006696				SEC24-T04S-R15E
AMC 360923	NCC 7	2004-006697				SEC24-T04S-R15E
AMC 360924	NCC 8	2004-006698				SEC24-T04S-R15E
AMC 360925	NCC 9	2004-006699				SEC24-T04S-R15E
AMC 360926	NCC 10	2004-006700				SEC24-T04S-R15E
AMC 360927	NCC 11	2004-006701				SEC24-T04S-R15E
AMC 360928	NCC 12	2004-006702				SEC24-T04S-R15E
AMC 360929	NCC 13	2004-006703				SEC24-T04S-R15E
AMC 360930	NCC 14	2004-006704				SEC24-T04S-R15E
AMC 360931	NCC 15	2004-006705				SEC13-T04S-R15E
AMC 360932	NCC 16	2004-006706				SEC13-T04S-R15E
AMC 360933	NCC 17	2004-006707				SEC13-T04S-R15E
AMC 360934	NCC 18	2004-006708				SEC13-T04S-R15E
AMC 360935	NCC 19	2004-006709				SEC24-T04S-R15E
AMC 360936	NCC 20	2004-006710				SEC24-T04S-R15E
AMC 360937	NCC 21	2004-006711				SEC24-T04S-R15E
AMC 360938	NCC 22	2004-006712				SEC24-T04S-R15E
AMC 360939	NCC 23	2004-006713				SEC24-T04S-R15E
AMC 360940	NCC 24	2004-006714				SEC24-T04S-R15E
AMC 360941	NCC 25	2004-006715				SEC24-T04S-R15E
AMC 360942	NCC 26	2004-006716				SEC24-T04S-R15E
AMC 360943	NCC 27	2004-006717				SEC24-T04S-R15E
AMC 360944	NCC 28	2004-006718				SEC24-T04S-R15E
AMC 360945	NCC 29	2004-006719				SEC24-T04S-R15E
AMC 360946	NCC 30	2004-006720				SEC24-T04S-R15E
AMC 360947	DS 1	2004-006651				SEC31-T04S-R16E
AMC 360948	DS 2	2004-006652				SEC31-T04S-R16E
AMC 360949	DS 3	2004-006653				SEC31-T04S-R16E
AMC 360950	DS 4	2004-006654				SEC31-T04S-R16E
AMC 360951	DS 5	2004-006655				SEC31-T04S-R16E
AMC 360952	DS 6	2004-006656				SEC31-T04S-R16E
AMC 360953	DS 7	2004-006657				SEC31-T04S-R16E
AMC 360954	DS 8	2004-006658				SEC31-T04S-R16E

Date: 3/19/2018

Page 1

RECEIVED
 2018 APR 11 10 09 AM
 PHOENIX ARIZONA
 PIMA COUNTY ARIZONA
 PIMA COUNTY STATE OFFICE

EXHIBIT A

County: Gila

State: AZ

BLM Serial #	Claim Name	Original Recording		Amended Recording		Location
		Recording #	Page #	Recording #	Page #	
AMC 360955	DS 9	2004-006659				SEC31-T04S-R16E
AMC 360956	DS 10	2004-006660				SEC31-T04S-R16E
AMC 360957	DS 11	2004-006661				SEC31-T04S-R16E
AMC 360958	DS 12	2004-006662				SEC31-T04S-R16E
AMC 360959	DS 13	2004-006663				SEC31-T04S-R16E
AMC 360960	DS 14	2004-006664				SEC31-T04S-R16E
AMC 360961	DS 15	2004-006665				SEC31-T04S-R16E
AMC 360962	DS 16	2004-006666				SEC31-T04S-R16E
AMC 360963	DS 17	2004-006667				SEC31-T04S-R16E
AMC 360964	DS 18	2004-006668				SEC31-T04S-R16E
AMC 360965	DS 19	2004-006669				SEC31-T04S-R16E
AMC 360966	DS 20	2004-006670				SEC31-T04S-R16E
AMC 360967	DS 21	2004-006671				SEC31-T04S-R16E
AMC 360968	DS 22	2004-006672				SEC31-T04S-R16E
AMC 360969	DS 23	2004-006673				SEC25-T04S-R15E
AMC 360970	DS 24	2004-006674				SEC25-T04S-R15E
AMC 360971	DS 25	2004-006675				SEC25-T04S-R15E
AMC 360972	DS 26	2004-006676				SEC25-T04S-R15E
AMC 360973	DS 27	2004-006677				SEC25-T04S-R15E
AMC 360974	DS 28	2004-006678				SEC25-T04S-R15E
AMC 360975	DS 29	2004-006679				SEC25-T04S-R15E
AMC 360976	DS 30	2004-006680				SEC25-T04S-R15E
AMC 360977	DS 31	2004-006681				SEC25-T04S-R15E
AMC 360978	DS 32	2004-006682				SEC25-T04S-R15E
AMC 360979	DS 33	2004-006683				SEC25-T04S-R15E
AMC 360980	DS 34	2004-006684				SEC25-T04S-R15E
AMC 360981	DS 35	2004-006685				SEC25-T04S-R15E
AMC 360982	DS 36	2004-006686				SEC25-T04S-R15E
AMC 360983	DS 37	2004-006687				SEC25-T04S-R15E
AMC 360984	DS 38	2004-006688				SEC25-T04S-R15E
AMC 360985	DS 39	2004-006689				SEC25-T04S-R15E
AMC 360986	DS 40	2004-006690				SEC25-T04S-R15E
AMC 361192	NCC 31	2004-007590				SEC14-T04S-R15E
AMC 361193	NCC 32	2004-007591				SEC14-T04S-R15E
AMC 361194	NCC 33	2004-007592				SEC14-T04S-R15E
AMC 361195	NCC 34	2004-007593				SEC14-T04S-R15E
AMC 361196	NCC 35	2004-007594				SEC14-T04S-R15E
AMC 361197	NCC 36	2004-007595				SEC14-T04S-R15E

Date: 3/19/2018

RECEIVED
 PIM AZ STATE OFFICE

EXHIBIT A

County: Gila

State: AZ

BLM Serial #	Claim Name	Original Recording		Amended Recording		Location
		Recording #	Page #	Recording #	Page #	
AMC 361198	NCC 37	2004-007596				SEC14-T04S-R15E
AMC 361199	NCC 38	2004-007597				SEC14-T04S-R15E
AMC 361200	NCC 39	2004-007598				SEC14-T04S-R15E
AMC 361201	NCC 40	2004-007599				SEC14-T04S-R15E
AMC 361202	NCC 41	2004-007600				SEC14-T04S-R15E
AMC 361203	NCC 42	2004-007601				SEC14-T04S-R15E
AMC 361204	NCC 43	2004-007602				SEC14-T04S-R15E
AMC 361205	NCC 44	2004-007603				SEC14-T04S-R15E
AMC 361206	NCC 45	2004-007604				SEC14-T04S-R15E
AMC 361207	NCC 46	2004-007605				SEC13-T04S-R15E
AMC 361208	NCC 47	2004-007606				SEC13-T04S-R15E
AMC 361209	NCC 48	2004-007607				SEC13-T04S-R15E
AMC 361210	NCC 49	2004-007608				SEC13-T04S-R15E
AMC 361211	NCC 50	2004-007609				SEC13-T04S-R15E
AMC 361212	NCC 51	2004-007610				SEC13-T04S-R15E
AMC 361213	NCC 52	2004-007611				SEC13-T04S-R15E
AMC 361214	NCC 53	2004-007612				SEC13-T04S-R15E
AMC 361215	NCC 54	2004-007613				SEC13-T04S-R15E
AMC 361216	NCC 55	2004-007614				SEC13-T04S-R15E
AMC 361217	NCC 56	2004-007615				SEC13-T04S-R15E
AMC 361218	NCC 57	2004-007616				SEC13-T04S-R15E
AMC 361219	NCC 58	2004-007617				SEC13-T04S-R15E
AMC 361220	NCC 59	2004-007618				SEC13-T04S-R15E
AMC 361221	NCC 60	2004-007619				SEC13-T04S-R15E
AMC 361222	NCC 61	2004-007620				SEC13-T04S-R15E
AMC 361223	NCC 62	2004-007621				SEC13-T04S-R15E
AMC 361224	NCC 63	2004-007622				SEC13-T04S-R15E
AMC 361225	NCC 64	2004-007623				SEC13-T04S-R15E
AMC 361226	NCC 65	2004-007624				SEC13-T04S-R15E
AMC 361227	NCC 66	2004-007625				SEC13-T04S-R15E
AMC 361228	NCC 67	2004-007626				SEC13-T04S-R15E
No. Of Claims	107					

RECEIVED
GILA COUNTY CLERK'S OFFICE

United States Department of the Interior
Bureau of Land Management
 DIV OF LANDS, MINRLS & ENERGY
 ONE N CENTRAL AVE
 PHOENIX, AZ 85004 -4427
 Phone: 602-417-9200

Receipt

No: 4229362

Transaction #: 4344636	
Date of Transaction: 08/07/2018	
CUSTOMER:	
FREEPORT MCMORAN INC 333 N CENTRAL AVE PHOENIX, AZ 85004-2121 US	

LINE #	QTY	DESCRIPTION	REMARKS	UNIT PRICE	TOTAL
1	1.00	LOCATABLE MINERALS / MINING CLAIMS-NOT NEW-UNADJUD, ONE AUTH NO. ONLY / MINING CLAIM MONEY RECEIVED CASES: AMC360917/\$16585.00	2019 MAINT/107	- n/a -	16585.00
TOTAL:					\$16,585.00

PAYMENT INFORMATION					
1	AMOUNT:	16585.00	POSTMARKED:	N/A	
	TYPE:	CHECK	RECEIVED:	08/07/2018	
	CHECK NO:	0000902055			
	NAME:	FREEPORT MCMORAN INC 333 N CENTRAL AVE PHOENIX AZ 85004-2121 US			

REMARKS

This receipt was generated by the automated BLM Collections and Billing System and is a paper representation of a portion of the official electronic record contained therein.

360917

361192

August 1, 2017

After recording, return to:
Freeport-McMoRan Inc.
Attn: C. Loder
333 North Central Avenue
Phoenix, AZ 85004

Bureau of Land Management
Department of the Interior
One N. Central Avenue
Phoenix, AZ 85004

2017

NOTICE OF INTENT TO HOLD MINING CLAIMS AND PAYMENT OF BLM MAINTENANCE FEE

Re: Payment of Annual Claim Maintenance Fee

Dear Sir or Madam:

This will serve as notice that Freeport-McMoRan Exploration Corporation, whose address for purpose of this filing is Land and Water Department, 333 North Central Ave., Phoenix, Arizona 85004, intends to hold the mining claims and/or mill sites described on Exhibit A attached hereto for the assessment year ending at 12 o'clock, noon, on September 1, 2018 by payment of the annual maintenance fee of \$155 per claim or site. Payment of such amount is made herewith for such assessment year for each of the claims and sites, the name, and BLM serial number with the book and page or index number of recording of the location notice in the official records of Gila County, Arizona, of which, is set forth on Exhibit A attached hereto and by this reference incorporated herein.

Carolyn Loder for
Freeport-McMoRan Exploration Corporation

State of Arizona)
) ss.
County of Maricopa)

PHOENIX, ARIZONA

2011 AUG - 4 A 10: 23

RECEIVED
BLM AZ STATE OFFICE

The foregoing instrument was acknowledged before me on August 1st, 2017, by Carolyn Loder, on behalf of Freeport-McMoRan Exploration Corporation.
(Seal)

STEPHANIE D. TURTON
Notary Public - State of Arizona
MARICOPA COUNTY
My Commission Expires Nov. 18, 2019

Stephanie D. Turton
Notary Public
My commission expires: 11-18-2019

ENTERED
AUG 07 2017
BY: R.A.

707
6859
6541269
392459
583
OSO-BLM-7M
RECEIPT NO. 392459
INNOVATION
OF CLAIMS
BLM-7M
INT.

EXHIBIT A

County: Gila

State: AZ

<u>BLM Serial #</u>	<u>Claim Name</u>	<u>Original Recording</u>		<u>Amended Recording</u>		<u>Location</u>
		<u>Recording #</u>	<u>Page #</u>	<u>Recording #</u>	<u>Page #</u>	
AMC 360917	NCC 1	2004-006691				SEC13-T04S-R15E
AMC 360918	NCC 2	2004-006692				SEC13-T04S-R15E
AMC 360919	NCC 3	2004-006693				SEC13-T04S-R15E
AMC 360920	NCC 4	2004-006694				SEC13-T04S-R15E
AMC 360921	NCC 5	2004-006695				SEC24-T04S-R15E
AMC 360922	NCC 6	2004-006696				SEC24-T04S-R15E
AMC 360923	NCC 7	2004-006697				SEC24-T04S-R15E
AMC 360924	NCC 8	2004-006698				SEC24-T04S-R15E
AMC 360925	NCC 9	2004-006699				SEC24-T04S-R15E
AMC 360926	NCC 10	2004-006700				SEC24-T04S-R15E
AMC 360927	NCC 11	2004-006701				SEC24-T04S-R15E
AMC 360928	NCC 12	2004-006702				SEC24-T04S-R15E
AMC 360929	NCC 13	2004-006703				SEC24-T04S-R15E
AMC 360930	NCC 14	2004-006704				SEC24-T04S-R15E
AMC 360931	NCC 15	2004-006705				SEC13-T04S-R15E
AMC 360932	NCC 16	2004-006706				SEC13-T04S-R15E
AMC 360933	NCC 17	2004-006707				SEC13-T04S-R15E
AMC 360934	NCC 18	2004-006708				SEC13-T04S-R15E
AMC 360935	NCC 19	2004-006709				SEC24-T04S-R15E
AMC 360936	NCC 20	2004-006710				SEC24-T04S-R15E
AMC 360937	NCC 21	2004-006711				SEC24-T04S-R15E
AMC 360938	NCC 22	2004-006712				SEC24-T04S-R15E
AMC 360939	NCC 23	2004-006713				SEC24-T04S-R15E
AMC 360940	NCC 24	2004-006714				SEC24-T04S-R15E
AMC 360941	NCC 25	2004-006715				SEC24-T04S-R15E
AMC 360942	NCC 26	2004-006716				SEC24-T04S-R15E
AMC 360943	NCC 27	2004-006717				SEC24-T04S-R15E
AMC 360944	NCC 28	2004-006718				SEC24-T04S-R15E
AMC 360945	NCC 29	2004-006719				SEC24-T04S-R15E
AMC 360946	NCC 30	2004-006720				SEC24-T04S-R15E
AMC 360947	DS 1	2004-006651				SEC31-T04S-R16E
AMC 360948	DS 2	2004-006652				SEC31-T04S-R16E
AMC 360949	DS 3	2004-006653				SEC31-T04S-R16E
AMC 360950	DS 4	2004-006654				SEC31-T04S-R16E
AMC 360951	DS 5	2004-006655				SEC31-T04S-R16E
AMC 360952	DS 6	2004-006656				SEC31-T04S-R16E
AMC 360953	DS 7	2004-006657				SEC31-T04S-R16E
AMC 360954	DS 8	2004-006658				SEC31-T04S-R16E

Date: 2/13/2017

RECEIVED
BLM AZ STATE OFFICE
2017 AUG -4 A 10:23
PHOENIX, ARIZONA

EXHIBIT A

County: Gila

State: AZ

BLM Serial #	Claim Name	Original Recording		Amended Recording		Location
		Recording #	Page #	Recording #	Page #	
AMC 360955	DS 9	2004-006659				SEC31-T04S-R16E
AMC 360956	DS 10	2004-006660				SEC31-T04S-R16E
AMC 360957	DS 11	2004-006661				SEC31-T04S-R16E
AMC 360958	DS 12	2004-006662				SEC31-T04S-R16E
AMC 360959	DS 13	2004-006663				SEC31-T04S-R16E
AMC 360960	DS 14	2004-006664				SEC31-T04S-R16E
AMC 360961	DS 15	2004-006665				SEC31-T04S-R16E
AMC 360962	DS 16	2004-006666				SEC31-T04S-R16E
AMC 360963	DS 17	2004-006667				SEC31-T04S-R16E
AMC 360964	DS 18	2004-006668				SEC31-T04S-R16E
AMC 360965	DS 19	2004-006669				SEC31-T04S-R16E
AMC 360966	DS 20	2004-006670				SEC31-T04S-R16E
AMC 360967	DS 21	2004-006671				SEC31-T04S-R16E
AMC 360968	DS 22	2004-006672				SEC31-T04S-R16E
AMC 360969	DS 23	2004-006673				SEC25-T04S-R15E
AMC 360970	DS 24	2004-006674				SEC25-T04S-R15E
AMC 360971	DS 25	2004-006675				SEC25-T04S-R15E
AMC 360972	DS 26	2004-006676				SEC25-T04S-R15E
AMC 360973	DS 27	2004-006677				SEC25-T04S-R15E
AMC 360974	DS 28	2004-006678				SEC25-T04S-R15E
AMC 360975	DS 29	2004-006679				SEC25-T04S-R15E
AMC 360976	DS 30	2004-006680				SEC25-T04S-R15E
AMC 360977	DS 31	2004-006681				SEC25-T04S-R15E
AMC 360978	DS 32	2004-006682				SEC25-T04S-R15E
AMC 360979	DS 33	2004-006683				SEC25-T04S-R15E
AMC 360980	DS 34	2004-006684				SEC25-T04S-R15E
AMC 360981	DS 35	2004-006685				SEC25-T04S-R15E
AMC 360982	DS 36	2004-006686				SEC26-T04S-R15E
AMC 360983	DS 37	2004-006687				SEC25-T04S-R15E
AMC 360984	DS 38	2004-006688				SEC25-T04S-R15E
AMC 360985	DS 39	2004-006689				SEC25-T04S-R15E
AMC 360986	DS 40	2004-006690				SEC25-T04S-R15E
AMC 361192	NCC 31	2004-007590				SEC14-T04S-R15E
AMC 361193	NCC 32	2004-007591				SEC14-T04S-R15E
AMC 361194	NCC 33	2004-007592				SEC14-T04S-R15E
AMC 361195	NCC 34	2004-007593				SEC14-T04S-R15E
AMC 361196	NCC 35	2004-007594				SEC14-T04S-R15E
AMC 361197	NCC 36	2004-007595				SEC14-T04S-R15E

Date: 2/13/2017

RECEIVED
BLM AZ STATE OFFICE
2017 AUG - 4 A 10: 23
PHOENIX, ARIZONA

EXHIBIT A

County: Gila

State: AZ

BLM Serial #	Claim Name	Original Recording		Amended Recording		Location
		Recording #	Page #	Recording #	Page #	
AMC 361198	NCC 37	2004-007596				SEC14-T04S-R15E
AMC 361199	NCC 38	2004-007597				SEC14-T04S-R15E
AMC 361200	NCC 39	2004-007598				SEC14-T04S-R15E
AMC 361201	NCC 40	2004-007599				SEC14-T04S-R15E
AMC 361202	NCC 41	2004-007600				SEC14-T04S-R15E
AMC 361203	NCC 42	2004-007601				SEC14-T04S-R15E
AMC 361204	NCC 43	2004-007602				SEC14-T04S-R15E
AMC 361205	NCC 44	2004-007603				SEC14-T04S-R15E
AMC 361206	NCC 45	2004-007604				SEC14-T04S-R15E
AMC 361207	NCC 46	2004-007605				SEC13-T04S-R15E
AMC 361208	NCC 47	2004-007606				SEC13-T04S-R15E
AMC 361209	NCC 48	2004-007607				SEC13-T04S-R15E
AMC 361210	NCC 49	2004-007608				SEC13-T04S-R15E
AMC 361211	NCC 50	2004-007609				SEC13-T04S-R15E
AMC 361212	NCC 51	2004-007610				SEC13-T04S-R15E
AMC 361213	NCC 52	2004-007611				SEC13-T04S-R15E
AMC 361214	NCC 53	2004-007612				SEC13-T04S-R15E
AMC 361215	NCC 54	2004-007613				SEC13-T04S-R15E
AMC 361216	NCC 55	2004-007614				SEC13-T04S-R15E
AMC 361217	NCC 56	2004-007615				SEC13-T04S-R15E
AMC 361218	NCC 57	2004-007616				SEC13-T04S-R15E
AMC 361219	NCC 58	2004-007617				SEC13-T04S-R15E
AMC 361220	NCC 59	2004-007618				SEC13-T04S-R15E
AMC 361221	NCC 60	2004-007619				SEC13-T04S-R15E
AMC 361222	NCC 61	2004-007620				SEC13-T04S-R15E
AMC 361223	NCC 62	2004-007621				SEC13-T04S-R15E
AMC 361224	NCC 63	2004-007622				SEC13-T04S-R15E
AMC 361225	NCC 64	2004-007623				SEC13-T04S-R15E
AMC 361226	NCC 65	2004-007624				SEC13-T04S-R15E
AMC 361227	NCC 66	2004-007625				SEC13-T04S-R15E
AMC 361228	NCC 67	2004-007626				SEC13-T04S-R15E
No. Of Claims	107					

PHOENIX, ARIZONA

2017 AUG -4 A 10: 23

RECEIVED
BLM AZ STATE OFFICE

Date: 2/13/2017

United States Department of the Interior
Bureau of Land Management
 DIV OF LANDS, MINRLS & ENERGY
 ONE N CENTRAL AVE
 PHOENIX, AZ 85004 -4427
 Phone: 602-417-9200

Receipt

No: 3921459

Transaction #: 4030963	
Date of Transaction: 08/04/2017	
CUSTOMER:	
FREEPORT-MCMORAN INC 333 N CENTRAL AVE PHOENIX, AZ 85004-2121 US	

LINE #	QTY	DESCRIPTION	REMARKS	UNIT PRICE	TOTAL
1	1.00	LOCATABLE MINERALS / MINING CLAIMS- NOT NEW-UNADJUD, ONE AUTH NO. ONLY / MINING CLAIM MONEY RECEIVED CASES: AMC360917/\$16585.00	2018 MAINT (107)	- n/a -	16585.00
TOTAL:					\$16,585.00

PAYMENT INFORMATION					
1	AMOUNT:	16585.00	POSTMARKED:	N/A	
	TYPE:	CHECK	RECEIVED:	08/04/2017	
	CHECK NO:	0000881347			
	NAME:	FREEPORT-MCMORAN INC 333 N CENTRAL AVE PHOENIX AZ 85004-2121 US			

REMARKS

This receipt was generated by the automated BLM Collections and Billing System and is a paper representation of a portion of the official electronic record contained therein.

EXHIBIT A

County: Gila

State: AZ

BLM Serial #	Claim Name	Original Recording		Amended Recording		Location
		Recording #	Page #	Recording #	Page #	
AMC 360917	NCC 1	2004-006691				SEC13-T04S-R15E
AMC 360918	NCC 2	2004-006692				SEC13-T04S-R15E
AMC 360919	NCC 3	2004-006693				SEC13-T04S-R15E
AMC 360920	NCC 4	2004-006694				SEC13-T04S-R15E
AMC 360921	NCC 5	2004-006695				SEC24-T04S-R15E
AMC 360922	NCC 6	2004-006696				SEC24-T04S-R15E
AMC 360923	NCC 7	2004-006697				SEC24-T04S-R15E
AMC 360924	NCC 8	2004-006698				SEC24-T04S-R15E
AMC 360925	NCC 9	2004-006699				SEC24-T04S-R15E
AMC 360926	NCC 10	2004-006700				SEC24-T04S-R15E
AMC 360927	NCC 11	2004-006701				SEC24-T04S-R15E
AMC 360928	NCC 12	2004-006702				SEC24-T04S-R15E
AMC 360929	NCC 13	2004-006703				SEC24-T04S-R15E
AMC 360930	NCC 14	2004-006704				SEC24-T04S-R15E
AMC 360931	NCC 15	2004-006705				SEC13-T04S-R15E
AMC 360932	NCC 16	2004-006706				SEC13-T04S-R15E
AMC 360933	NCC 17	2004-006707				SEC13-T04S-R15E
AMC 360934	NCC 18	2004-006708				SEC13-T04S-R15E
AMC 360935	NCC 19	2004-006709				SEC24-T04S-R15E
AMC 360936	NCC 20	2004-006710				SEC24-T04S-R15E
AMC 360937	NCC 21	2004-006711				SEC24-T04S-R15E
AMC 360938	NCC 22	2004-006712				SEC24-T04S-R15E
AMC 360939	NCC 23	2004-006713				SEC24-T04S-R15E
AMC 360940	NCC 24	2004-006714				SEC24-T04S-R15E
AMC 360941	NCC 25	2004-006715				SEC24-T04S-R15E
AMC 360942	NCC 26	2004-006716				SEC24-T04S-R15E
AMC 360943	NCC 27	2004-006717				SEC24-T04S-R15E
AMC 360944	NCC 28	2004-006718				SEC24-T04S-R15E
AMC 360945	NCC 29	2004-006719				SEC24-T04S-R15E
AMC 360946	NCC 30	2004-006720				SEC24-T04S-R15E
AMC 360947	DS 1	2004-006651				SEC31-T04S-R16E
AMC 360948	DS 2	2004-006652				SEC31-T04S-R16E
AMC 360949	DS 3	2004-006653				SEC31-T04S-R16E
AMC 360950	DS 4	2004-006654				SEC31-T04S-R16E
AMC 360951	DS 5	2004-006655				SEC31-T04S-R16E
AMC 360952	DS 6	2004-006656				SEC31-T04S-R16E
AMC 360953	DS 7	2004-006657				SEC31-T04S-R16E
AMC 360954	DS 8	2004-006658				SEC31-T04S-R16E

Date: 6/8/2016

Page 1

RECEIVED
BLM AZ STATE OFFICE
2016 AUG -5 P 1:03
PHOENIX, ARIZONA

EXHIBIT A

County: Gila

State: AZ

<u>BLM Serial #</u>	<u>Claim Name</u>	<u>Original Recording</u>		<u>Amended Recording</u>		<u>Location</u>
		<u>Recording #</u>	<u>Page #</u>	<u>Recording #</u>	<u>Page #</u>	
AMC 360955	DS 9	2004-006659	7			SEC31-T04S-R16E
AMC 360956	DS 10	2004-006660				SEC31-T04S-R16E
AMC 360957	DS 11	2004-006661				SEC31-T04S-R16E
AMC 360958	DS 12	2004-006662				SEC31-T04S-R16E
AMC 360959	DS 13	2004-006663				SEC31-T04S-R16E
AMC 360960	DS 14	2004-006664				SEC31-T04S-R16E
AMC 360961	DS 15	2004-006665				SEC31-T04S-R16E
AMC 360962	DS 16	2004-006666				SEC31-T04S-R16E
AMC 360963	DS 17	2004-006667				SEC31-T04S-R16E
AMC 360964	DS 18	2004-006668				SEC31-T04S-R16E
AMC 360965	DS 19	2004-006669				SEC31-T04S-R16E
AMC 360966	DS 20	2004-006670				SEC31-T04S-R16E
AMC 360967	DS 21	2004-006671				SEC31-T04S-R16E
AMC 360968	DS 22	2004-006672				SEC31-T04S-R16E
AMC 360969	DS 23	2004-006673				SEC25-T04S-R15E
AMC 360970	DS 24	2004-006674				SEC25-T04S-R15E
AMC 360971	DS 25	2004-006675				SEC25-T04S-R15E
AMC 360972	DS 26	2004-006676				SEC25-T04S-R15E
AMC 360973	DS 27	2004-006677				SEC25-T04S-R15E
AMC 360974	DS 28	2004-006678				SEC25-T04S-R15E
AMC 360975	DS 29	2004-006679				SEC25-T04S-R15E
AMC 360976	DS 30	2004-006680				SEC25-T04S-R15E
AMC 360977	DS 31	2004-006681				SEC25-T04S-R15E
AMC 360978	DS 32	2004-006682				SEC25-T04S-R15E
AMC 360979	DS 33	2004-006683				SEC25-T04S-R15E
AMC 360980	DS 34	2004-006684				SEC25-T04S-R15E
AMC 360981	DS 35	2004-006685				SEC25-T04S-R15E
AMC 360982	DS 36	2004-006686				SEC26-T04S-R15E
AMC 360983	DS 37	2004-006687				SEC25-T04S-R15E
AMC 360984	DS 38	2004-006688				SEC25-T04S-R15E
AMC 360985	DS 39	2004-006689				SEC25-T04S-R15E
AMC 360986	DS 40	2004-006690				SEC25-T04S-R15E
AMC 361192	NCC 31	2004-007590				SEC14-T04S-R15E
AMC 361193	NCC 32	2004-007591				SEC14-T04S-R15E
AMC 361194	NCC 33	2004-007592				SEC14-T04S-R15E
AMC 361195	NCC 34	2004-007593				SEC14-T04S-R15E
AMC 361196	NCC 35	2004-007594				SEC14-T04S-R15E
AMC 361197	NCC 36	2004-007595				SEC14-T04S-R15E

Date: 6/8/2016

PHOENIX, ARIZONA

Page 2

2016 AUG - 5 P 1:02

RECEIVED
BLM AZ STATE OFFICE

EXHIBIT A

County: Gila

State: AZ

BLM Serial #	Claim Name	Original Recording		Amended Recording		Location
		Recording #	Page #	Recording #	Page #	
AMC 361198	NCC 37	2004-007596	7			SEC14-T04S-R15E
AMC 361199	NCC 38	2004-007597				SEC14-T04S-R15E
AMC 361200	NCC 39	2004-007598				SEC14-T04S-R15E
AMC 361201	NCC 40	2004-007599				SEC14-T04S-R15E
AMC 361202	NCC 41	2004-007600				SEC14-T04S-R15E
AMC 361203	NCC 42	2004-007601				SEC14-T04S-R15E
AMC 361204	NCC 43	2004-007602				SEC14-T04S-R15E
AMC 361205	NCC 44	2004-007603				SEC14-T04S-R15E
AMC 361206	NCC 45	2004-007604				SEC14-T04S-R15E
AMC 361207	NCC 46	2004-007605				SEC13-T04S-R15E
AMC 361208	NCC 47	2004-007606				SEC13-T04S-R15E
AMC 361209	NCC 48	2004-007607				SEC13-T04S-R15E
AMC 361210	NCC 49	2004-007608				SEC13-T04S-R15E
AMC 361211	NCC 50	2004-007609				SEC13-T04S-R15E
AMC 361212	NCC 51	2004-007610				SEC13-T04S-R15E
AMC 361213	NCC 52	2004-007611				SEC13-T04S-R15E
AMC 361214	NCC 53	2004-007612				SEC13-T04S-R15E
AMC 361215	NCC 54	2004-007613				SEC13-T04S-R15E
AMC 361216	NCC 55	2004-007614				SEC13-T04S-R15E
AMC 361217	NCC 56	2004-007615				SEC13-T04S-R15E
AMC 361218	NCC 57	2004-007616				SEC13-T04S-R15E
AMC 361219	NCC 58	2004-007617				SEC13-T04S-R15E
AMC 361220	NCC 59	2004-007618				SEC13-T04S-R15E
AMC 361221	NCC 60	2004-007619				SEC13-T04S-R15E
AMC 361222	NCC 61	2004-007620				SEC13-T04S-R15E
AMC 361223	NCC 62	2004-007621				SEC13-T04S-R15E
AMC 361224	NCC 63	2004-007622				SEC13-T04S-R15E
AMC 361225	NCC 64	2004-007623				SEC13-T04S-R15E
AMC 361226	NCC 65	2004-007624				SEC13-T04S-R15E
AMC 361227	NCC 66	2004-007625				SEC13-T04S-R15E
AMC 361228	NCC 67	2004-007626				SEC13-T04S-R15E
No. Of Claims	107					

Date: 6/8/2016

PHOENIX, ARIZONA

2016 AUG -5 P 1:02

Page 3

NO. OF CLAIMS 107
 AMOUNT \$16,585
 RECEIPT NO. 3622220
 INIT. RG

RECEIVED
 BLM AZ STATE OFFICE

** BLM-ASO**

United States Department of the Interior
Bureau of Land Management
 DIV OF LANDS, MINRLS & ENERGY
 ONE N CENTRAL AVE
 PHOENIX, AZ 85004 -4427
 Phone: 602-417-9200

Receipt

No: 3622220

Transaction #: 3725941	
Date of Transaction: 08/05/2016	
CUSTOMER:	
FREEPORT MCMORAN CORP 333 N CENTRAL AVE PHOENIX, AZ 85004 US	

LINE #	QTY	DESCRIPTION	REMARKS	UNIT PRICE	TOTAL
1	1.00	LOCATABLE MINERALS / MINING CLAIMS- NOT NEW-UNADJUD, ONE AUTH NO. ONLY / MINING CLAIM MONEY RECEIVED CASES: AMC360917/\$16585.00	2017 MAINT (107)	- n/a -	16585.00
TOTAL:					\$16,585.00

PAYMENT INFORMATION			
1	AMOUNT:	16585.00	POSTMARKED: N/A
	TYPE:	CHECK	RECEIVED: 08/05/2016
	CHECK NO:	0000862795	
	NAME:	FREEPORT MCMORAN CORP 333 N CENTRAL AVE PHOENIX AZ 85004 US	

REMARKS

This receipt was generated by the automated BLM Collections and Billing System and is a paper representation of a portion of the official electronic record contained therein.

360917
361192

July 16, 2015

After recording, return to:
Freeport-McMoRan Inc.
Attn: C. Loder
333 North Central Avenue
Phoenix, AZ 85004

Bureau of Land Management
Department of the Interior
One N. Central Avenue
Phoenix, AZ 85004

2015


NOTICE OF INTENT TO HOLD MINING CLAIMS AND PAYMENT OF BLM MAINTENANCE FEE

NO. OF CLAIMS 107
AMOUNT 6585.00
RECEIPT NO. 886
INIT. ESG
** BLM-ASO**

Re: Payment of Annual Claim Maintenance Fee

Dear Sir or Madam:

This will serve as notice that Freeport-McMoRan Exploration Corporation, whose address for purpose of this filing is Land and Water Department, 333 North Central Ave., Phoenix, Arizona 85004, intends to hold the mining claims and/or mill sites described on Exhibit A attached hereto for the assessment year ending at 12 o'clock, noon, on September 1, 2016 by payment of the annual maintenance fee of \$155 per claim or site. Payment of such amount is made herewith for such assessment year for each of the claims and sites, the name, and BLM serial number with the book and page or index number of recording of the location notice in the official records of Gila County, Arizona, of which, is set forth on Exhibit A attached hereto and by this reference incorporated herein.





Carolyn Loder for
Freeport-McMoRan Exploration Corporation

State of Arizona)
) ss.
County of Maricopa)

RECEIVED
BLM AZ STATE OFFICE
2015 JUL 22 A 11: 23
PHOENIX, ARIZONA

The foregoing instrument was acknowledged before me on July 16th, 2015, by Carolyn Loder, on behalf of Freeport-McMoRan Exploration Corporation.
(Seal)

 **STEPHANIE D. TURTON**
Notary Public - State of Arizona
MARICOPA COUNTY
My Commission Expires Nov. 18, 2015


Notary Public
My commission expires: 11-18-2015

ENTERED
JUL 23 2015
BY: Ram

EXHIBIT A

County: Gila

State: AZ

BLM Serial #	Claim Name	Original Recording		Amended Recording		Location
		Recording #	Page #	Recording #	Page #	
AMC 360917	NCC 1	2004-006691				SEC13-T04S-R15E
AMC 360918	NCC 2	2004-006692				SEC13-T04S-R15E
AMC 360919	NCC 3	2004-006693				SEC13-T04S-R15E
AMC 360920	NCC 4	2004-006694				SEC13-T04S-R15E
AMC 360921	NCC 5	2004-006695				SEC24-T04S-R15E
AMC 360922	NCC 6	2004-006696				SEC24-T04S-R15E
AMC 360923	NCC 7	2004-006697				SEC24-T04S-R15E
AMC 360924	NCC 8	2004-006698				SEC24-T04S-R15E
AMC 360925	NCC 9	2004-006699				SEC24-T04S-R15E
AMC 360926	NCC 10	2004-006700				SEC24-T04S-R15E
AMC 360927	NCC 11	2004-006701				SEC24-T04S-R15E
AMC 360928	NCC 12	2004-006702				SEC24-T04S-R15E
AMC 360929	NCC 13	2004-006703				SEC24-T04S-R15E
AMC 360930	NCC 14	2004-006704				SEC24-T04S-R15E
AMC 360931	NCC 15	2004-006705				SEC13-T04S-R15E
AMC 360932	NCC 16	2004-006706				SEC13-T04S-R15E
AMC 360933	NCC 17	2004-006707				SEC13-T04S-R15E
AMC 360934	NCC 18	2004-006708				SEC13-T04S-R15E
AMC 360935	NCC 19	2004-006709				SEC24-T04S-R15E
AMC 360936	NCC 20	2004-006710				SEC24-T04S-R15E
AMC 360937	NCC 21	2004-006711				SEC24-T04S-R15E
AMC 360938	NCC 22	2004-006712				SEC24-T04S-R15E
AMC 360939	NCC 23	2004-006713				SEC24-T04S-R15E
AMC 360940	NCC 24	2004-006714				SEC24-T04S-R15E
AMC 360941	NCC 25	2004-006715				SEC24-T04S-R15E
AMC 360942	NCC 26	2004-006716				SEC24-T04S-R15E
AMC 360943	NCC 27	2004-006717				SEC24-T04S-R15E
AMC 360944	NCC 28	2004-006718				SEC24-T04S-R15E
AMC 360945	NCC 29	2004-006719				SEC24-T04S-R15E
AMC 360946	NCC 30	2004-006720				SEC24-T04S-R15E
AMC 360947	DS 1	2004-006651				SEC31-T04S-R16E
AMC 360948	DS 2	2004-006652				SEC31-T04S-R16E
AMC 360949	DS 3	2004-006653				SEC31-T04S-R16E
AMC 360950	DS 4	2004-006654				SEC31-T04S-R16E
AMC 360951	DS 5	2004-006655				SEC31-T04S-R16E
AMC 360952	DS 6	2004-006656				SEC31-T04S-R16E
AMC 360953	DS 7	2004-006657				SEC31-T04S-R16E
AMC 360954	DS 8	2004-006658				SEC31-T04S-R16E

Date: 3/17/2015

Page 1

RECEIVED
BLM AZ STATE OFFICE
2015 JUL 22 A 11:23
PHOENIX, ARIZONA

EXHIBIT A

County: Gila

State: AZ

BLM Serial #	Claim Name	Original Recording		Amended Recording		Location
		Recording #	Page #	Recording #	Page #	
AMC 360955	DS 9	2004-006659				SEC31-T04S-R16E
AMC 360956	DS 10	2004-006660				SEC31-T04S-R16E
AMC 360957	DS 11	2004-006661				SEC31-T04S-R16E
AMC 360958	DS 12	2004-006662				SEC31-T04S-R16E
AMC 360959	DS 13	2004-006663				SEC31-T04S-R16E
AMC 360960	DS 14	2004-006664				SEC31-T04S-R16E
AMC 360961	DS 15	2004-006665				SEC31-T04S-R16E
AMC 360962	DS 16	2004-006666				SEC31-T04S-R16E
AMC 360963	DS 17	2004-006667				SEC31-T04S-R16E
AMC 360964	DS 18	2004-006668				SEC31-T04S-R16E
AMC 360965	DS 19	2004-006669				SEC31-T04S-R16E
AMC 360966	DS 20	2004-006670				SEC31-T04S-R16E
AMC 360967	DS 21	2004-006671				SEC31-T04S-R16E
AMC 360968	DS 22	2004-006672				SEC31-T04S-R16E
AMC 360969	DS 23	2004-006673				SEC25-T04S-R15E
AMC 360970	DS 24	2004-006674				SEC25-T04S-R15E
AMC 360971	DS 25	2004-006675				SEC25-T04S-R15E
AMC 360972	DS 26	2004-006676				SEC25-T04S-R15E
AMC 360973	DS 27	2004-006677				SEC25-T04S-R15E
AMC 360974	DS 28	2004-006678				SEC25-T04S-R15E
AMC 360975	DS 29	2004-006679				SEC25-T04S-R15E
AMC 360976	DS 30	2004-006680				SEC25-T04S-R15E
AMC 360977	DS 31	2004-006681				SEC25-T04S-R15E
AMC 360978	DS 32	2004-006682				SEC25-T04S-R15E
AMC 360979	DS 33	2004-006683				SEC25-T04S-R15E
AMC 360980	DS 34	2004-006684				SEC25-T04S-R15E
AMC 360981	DS 35	2004-006685				SEC25-T04S-R15E
AMC 360982	DS 36	2004-006686				SEC26-T04S-R15E
AMC 360983	DS 37	2004-006687				SEC25-T04S-R15E
AMC 360984	DS 38	2004-006688				SEC25-T04S-R15E
AMC 360985	DS 39	2004-006689				SEC25-T04S-R15E
AMC 360986	DS 40	2004-006690				SEC25-T04S-R15E
AMC 361192	NCC 31	2004-007590				SEC14-T04S-R15E
AMC 361193	NCC 32	2004-007591				SEC14-T04S-R15E
AMC 361194	NCC 33	2004-007592				SEC14-T04S-R15E
AMC 361195	NCC 34	2004-007593				SEC14-T04S-R15E
AMC 361196	NCC 35	2004-007594				SEC14-T04S-R15E
AMC 361197	NCC 36	2004-007595				SEC14-T04S-R15E

Date: 3/17/2015

Page 2

RECEIVED
BLM AZ STATE OFFICE
2015 JUL 22 A 11:23
PHOENIX, ARIZONA

EXHIBIT A

County: Gila

State: AZ

<u>BLM Serial #</u>	<u>Claim Name</u>	<u>Original Recording</u>		<u>Amended Recording</u>		<u>Location</u>
		<u>Recording #</u>	<u>Page #</u>	<u>Recording #</u>	<u>Page #</u>	
AMC 361198	NCC 37	2004-007596				SEC14-T04S-R15E
AMC 361199	NCC 38	2004-007597				SEC14-T04S-R15E
AMC 361200	NCC 39	2004-007598				SEC14-T04S-R15E
AMC 361201	NCC 40	2004-007599				SEC14-T04S-R15E
AMC 361202	NCC 41	2004-007600				SEC14-T04S-R15E
AMC 361203	NCC 42	2004-007601				SEC14-T04S-R15E
AMC 361204	NCC 43	2004-007602				SEC14-T04S-R15E
AMC 361205	NCC 44	2004-007603				SEC14-T04S-R15E
AMC 361206	NCC 45	2004-007604				SEC14-T04S-R15E
AMC 361207	NCC 46	2004-007605				SEC13-T04S-R15E
AMC 361208	NCC 47	2004-007606				SEC13-T04S-R15E
AMC 361209	NCC 48	2004-007607				SEC13-T04S-R15E
AMC 361210	NCC 49	2004-007608				SEC13-T04S-R15E
AMC 361211	NCC 50	2004-007609				SEC13-T04S-R15E
AMC 361212	NCC 51	2004-007610				SEC13-T04S-R15E
AMC 361213	NCC 52	2004-007611				SEC13-T04S-R15E
AMC 361214	NCC 53	2004-007612				SEC13-T04S-R15E
AMC 361215	NCC 54	2004-007613				SEC13-T04S-R15E
AMC 361216	NCC 55	2004-007614				SEC13-T04S-R15E
AMC 361217	NCC 56	2004-007615				SEC13-T04S-R15E
AMC 361218	NCC 57	2004-007616				SEC13-T04S-R15E
AMC 361219	NCC 58	2004-007617				SEC13-T04S-R15E
AMC 361220	NCC 59	2004-007618				SEC13-T04S-R15E
AMC 361221	NCC 60	2004-007619				SEC13-T04S-R15E
AMC 361222	NCC 61	2004-007620				SEC13-T04S-R15E
AMC 361223	NCC 62	2004-007621				SEC13-T04S-R15E
AMC 361224	NCC 63	2004-007622				SEC13-T04S-R15E
AMC 361225	NCC 64	2004-007623				SEC13-T04S-R15E
AMC 361226	NCC 65	2004-007624				SEC13-T04S-R15E
AMC 361227	NCC 66	2004-007625				SEC13-T04S-R15E
AMC 361228	NCC 67	2004-007626				SEC13-T04S-R15E
No. Of Claims	107					

PHOENIX, ARIZONA

2015 JUL 22 A 11: 23

Date: 3/17/2015

RECEIVED
BLM AZ STATE OFFICE

Page 3

United States Department of the Interior
Bureau of Land Management
 LANDS/RECREATION & PLANNING
 ONE N CENTRAL AVE
 PHOENIX, AZ 85004 -2203
 Phone: 602-417-9200

Receipt

No: 3348171

Transaction #: 3445982	
Date of Transaction: 07/22/2015	
CUSTOMER:	
FREEPORT-MCMORAN INC 333 N CENTRAL AVE PHOENIX, AZ 85004-2121 US	

LINE #	QTY	DESCRIPTION	REMARKS	UNIT PRICE	TOTAL
1	1.00	LOCATABLE MINERALS / MINING CLAIMS- NOT NEW-UNADJUD, ONE AUTH NO. ONLY / MINING CLAIM MONEY RECEIVED CASES: AMC360917/\$16585.00	2016 MAINT (107)	- n/a -	16585.00
TOTAL:					\$16,585.00

PAYMENT INFORMATION			
1	AMOUNT:	16585.00	POSTMARKED: N/A
	TYPE:	CHECK	RECEIVED: 07/22/2015
	CHECK NO:	0000842816	
	NAME:	FREEPORT-MCMORAN INC 333 N CENTRAL AVE PHOENIX AZ 85004-2121 US	

REMARKS

This receipt was generated by the automated BLM Collections and Billing System and is a paper representation of a portion of the official electronic record contained therein.

ENTERED
 JUL 23 2015
 BY: *R Am*

AMC 360917
361192

July 8, 2014

After recording, return to:
Freeport-McMoRan Inc.
Attn: C. Loder
333 North Central Avenue
Phoenix, AZ 85004

Bureau of Land Management
Department of the Interior
One N. Central Avenue
Phoenix, AZ 85004

NO. OF CLAIMS 107
AMOUNT 16585
RECEIPT NO. 3073268
INIT. SC
BLM-ASO


2014

NOTICE OF INTENT TO HOLD MINING CLAIMS AND PAYMENT OF BLM MAINTENANCE FEE

Re: Payment of Annual Claim Maintenance Fee

Dear Sir or Madam:

This will serve as notice that Freeport-McMoRan Exploration Corporation, whose address for purpose of this filing is Land and Water Department, 333 North Central Ave., Phoenix, Arizona 85004, intends to hold the mining claims and/or mill sites described on Exhibit A attached hereto for the assessment year ending at 12 o'clock, noon, on September 1, 2015 by payment of the annual maintenance fee of \$155 per claim or site. Payment of such amount is made herewith for such assessment year for each of the claims and sites, the name, and BLM serial number with the book and page or index number of recording of the location notice in the official records of Gila County, Arizona, of which, is set forth on Exhibit A attached hereto and by this reference incorporated herein.



Carolyn Loder for
Freeport-McMoRan Exploration Corporation

RECEIVED
AZ STATE OFFICE
2014 JUL -9 A 9:34
PHOENIX, ARIZONA

State of Arizona)
) ss.
County of Maricopa)

The foregoing instrument was acknowledged before me on July 8th, 2014, by Carolyn Loder, on behalf of Freeport-McMoRan Exploration Corporation.
(Seal)


STEPHANIE D. TURTON
Notary Public - State of Arizona
MARICOPA COUNTY
My Commission Expires Nov. 19, 2015




Notary Public
My commission expires: 11-18-2015

BY: RAM

EXHIBIT A

County: Gila

State: AZ

BLM Serial #	Claim Name	Original Recording		Amended Recording		Location
		Recording #	Page #	Recording #	Page #	
AMC 360917	NCC 1	2004-006691				SEC13-T04S-R15E
AMC 360918	NCC 2	2004-006692				SEC13-T04S-R15E
AMC 360919	NCC 3	2004-006693				SEC13-T04S-R15E
AMC 360920	NCC 4	2004-006694				SEC13-T04S-R15E
AMC 360921	NCC 5	2004-006695				SEC24-T04S-R15E
AMC 360922	NCC 6	2004-006696				SEC24-T04S-R15E
AMC 360923	NCC 7	2004-006697				SEC24-T04S-R15E
AMC 360924	NCC 8	2004-006698				SEC24-T04S-R15E
AMC 360925	NCC 9	2004-006699				SEC24-T04S-R15E
AMC 360926	NCC 10	2004-006700				SEC24-T04S-R15E
AMC 360927	NCC 11	2004-006701				SEC24-T04S-R15E
AMC 360928	NCC 12	2004-006702				SEC24-T04S-R15E
AMC 360929	NCC 13	2004-006703				SEC24-T04S-R15E
AMC 360930	NCC 14	2004-006704				SEC24-T04S-R15E
AMC 360931	NCC 15	2004-006705				SEC24-T04S-R15E
AMC 360932	NCC 16	2004-006706				SEC13-T04S-R15E
AMC 360933	NCC 17	2004-006707				SEC13-T04S-R15E
AMC 360934	NCC 18	2004-006708				SEC13-T04S-R15E
AMC 360935	NCC 19	2004-006709				SEC24-T04S-R15E
AMC 360936	NCC 20	2004-006710				SEC24-T04S-R15E
AMC 360937	NCC 21	2004-006711				SEC24-T04S-R15E
AMC 360938	NCC 22	2004-006712				SEC24-T04S-R15E
AMC 360939	NCC 23	2004-006713				SEC24-T04S-R15E
AMC 360940	NCC 24	2004-006714				SEC24-T04S-R15E
AMC 360941	NCC 25	2004-006715				SEC24-T04S-R15E
AMC 360942	NCC 26	2004-006716				SEC24-T04S-R15E
AMC 360943	NCC 27	2004-006717				SEC24-T04S-R15E
AMC 360944	NCC 28	2004-006718				SEC24-T04S-R15E
AMC 360945	NCC 29	2004-006719				SEC24-T04S-R15E
AMC 360946	NCC 30	2004-006720				SEC24-T04S-R15E
AMC 360947	DS 1	2004-006651				SEC24-T04S-R15E
AMC 360948	DS 2	2004-006652				SEC31-T04S-R16E
AMC 360949	DS 3	2004-006653				SEC31-T04S-R16E
AMC 360950	DS 4	2004-006654				SEC31-T04S-R16E
AMC 360951	DS 5	2004-006655				SEC31-T04S-R16E
AMC 360952	DS 6	2004-006656				SEC31-T04S-R16E
AMC 360953	DS 7	2004-006657				SEC31-T04S-R16E
AMC 360954	DS 8	2004-006658				SEC31-T04S-R16E

Date: 1/21/2014

RECEIVED
 BLM AZ STATE OFFICE
 2014 JUL - 9 A 9:34
 PHOENIX, ARIZONA

38/50

EXHIBIT A

County: Gila

State: AZ

BLM Serial #	Claim Name	Original Recording		Amended Recording		Location
		Recording #	Page #	Recording #	Page #	
AMC 360955	DS 9	2004-006659				SEC31-T04S-R16E
AMC 360956	DS 10	2004-006660				SEC31-T04S-R16E
AMC 360957	DS 11	2004-006661				SEC31-T04S-R16E
AMC 360958	DS 12	2004-006662				SEC31-T04S-R16E
AMC 360959	DS 13	2004-006663				SEC31-T04S-R16E
AMC 360960	DS 14	2004-006664				SEC31-T04S-R16E
AMC 360961	DS 15	2004-006665				SEC31-T04S-R16E
AMC 360962	DS 16	2004-006666				SEC31-T04S-R16E
AMC 360963	DS 17	2004-006667				SEC31-T04S-R16E
AMC 360964	DS 18	2004-006668				SEC31-T04S-R16E
AMC 360965	DS 19	2004-006669				SEC31-T04S-R16E
AMC 360966	DS 20	2004-006670				SEC31-T04S-R16E
AMC 360967	DS 21	2004-006671				SEC31-T04S-R16E
AMC 360968	DS 22	2004-006672				SEC31-T04S-R16E
AMC 360969	DS 23	2004-006673				SEC25-T04S-R15E
AMC 360970	DS 24	2004-006674				SEC25-T04S-R15E
AMC 360971	DS 25	2004-006675				SEC25-T04S-R15E
AMC 360972	DS 26	2004-006676				SEC25-T04S-R15E
AMC 360973	DS 27	2004-006677				SEC25-T04S-R15E
AMC 360974	DS 28	2004-006678				SEC25-T04S-R15E
AMC 360975	DS 29	2004-006679				SEC25-T04S-R15E
AMC 360976	DS 30	2004-006680				SEC25-T04S-R15E
AMC 360977	DS 31	2004-006681				SEC25-T04S-R15E
AMC 360978	DS 32	2004-006682				SEC25-T04S-R15E
AMC 360979	DS 33	2004-006683				SEC25-T04S-R15E
AMC 360980	DS 34	2004-006684				SEC25-T04S-R15E
AMC 360981	DS 35	2004-006685				SEC25-T04S-R15E
AMC 360982	DS 36	2004-006686				SEC26-T04S-R15E
AMC 360983	DS 37	2004-006687				SEC25-T04S-R15E
AMC 360984	DS 38	2004-006688				SEC25-T04S-R15E
AMC 360985	DS 39	2004-006689				SEC25-T04S-R15E
AMC 360986	DS 40	2004-006690				SEC25-T04S-R15E
AMC 361192	NCC 31	2004-007590				SEC14-T04S-R15E
AMC 361193	NCC 32	2004-007591				SEC14-T04S-R15E
AMC 361194	NCC 33	2004-007592				SEC14-T04S-R15E
AMC 361195	NCC 34	2004-007593				SEC14-T04S-R15E
AMC 361196	NCC 35	2004-007594				SEC14-T04S-R15E
AMC 361197	NCC 36	2004-007595				SEC14-T04S-R15E

Date: 1/21/2014

Page 2

RECEIVED
 BLM AZ STATE OFFICE
 2014 JUL -9 A 9:31
 PHOENIX, ARIZONA

35/50

EXHIBIT A

County: Gila

State: AZ

<u>BLM Serial #</u>	<u>Claim Name</u>	<u>Original Recording</u>		<u>Amended Recording</u>		<u>Location</u>
		<u>Recording #</u>	<u>Page #</u>	<u>Recording #</u>	<u>Page #</u>	
AMC 361198	NCC 37	2004-007596				SEC14-T04S-R15E
AMC 361199	NCC 38	2004-007597				SEC14-T04S-R15E
AMC 361200	NCC 39	2004-007598				SEC14-T04S-R15E
AMC 361201	NCC 40	2004-007599				SEC14-T04S-R15E
AMC 361202	NCC 41	2004-007600				SEC14-T04S-R15E
AMC 361203	NCC 42	2004-007601				SEC14-T04S-R15E
AMC 361204	NCC 43	2004-007602				SEC14-T04S-R15E
AMC 361205	NCC 44	2004-007603				SEC14-T04S-R15E
AMC 361206	NCC 45	2004-007604				SEC14-T04S-R15E
AMC 361207	NCC 46	2004-007605				SEC13-T04S-R15E
AMC 361208	NCC 47	2004-007606				SEC13-T04S-R15E
AMC 361209	NCC 48	2004-007607				SEC13-T04S-R15E
AMC 361210	NCC 49	2004-007608				SEC13-T04S-R15E
AMC 361211	NCC 50	2004-007609				SEC13-T04S-R15E
AMC 361212	NCC 51	2004-007610				SEC13-T04S-R15E
AMC 361213	NCC 52	2004-007611				SEC13-T04S-R15E
AMC 361214	NCC 53	2004-007612				SEC13-T04S-R15E
AMC 361215	NCC 54	2004-007613				SEC13-T04S-R15E
AMC 361216	NCC 55	2004-007614				SEC13-T04S-R15E
AMC 361217	NCC 56	2004-007615				SEC13-T04S-R15E
AMC 361218	NCC 57	2004-007616				SEC13-T04S-R15E
AMC 361219	NCC 58	2004-007617				SEC13-T04S-R15E
AMC 361220	NCC 59	2004-007618				SEC13-T04S-R15E
AMC 361221	NCC 60	2004-007619				SEC13-T04S-R15E
AMC 361222	NCC 61	2004-007620				SEC13-T04S-R15E
AMC 361223	NCC 62	2004-007621				SEC13-T04S-R15E
AMC 361224	NCC 63	2004-007622				SEC13-T04S-R15E
AMC 361225	NCC 64	2004-007623				SEC13-T04S-R15E
AMC 361226	NCC 65	2004-007624				SEC13-T04S-R15E
AMC 361227	NCC 66	2004-007625				SEC13-T04S-R15E
AMC 361228	NCC 67	2004-007626				SEC13-T04S-R15E
No. Of Claims	107					

PHOENIX, ARIZONA

2014 JUL -9 A 9:34

RECEIVED
BLM AZ STATE OFFICE

Date: 1/21/2014

Page 3

31/50

United States Department of the Interior
Bureau of Land Management
 LANDS/RECREATION & PLANNING
 ONE N CENTRAL AVE
 PHOENIX, AZ 85004 -2203
 Phone: 602-417-9200

Receipt

No: 3073268

Transaction #: 3164399	
Date of Transaction: 07/09/2014	
CUSTOMER:	
FREEPORT MCMORAN COPPER & GOLD 333 N CENTRAL AVE PHOENIX, AZ 85004-2121 US	

LINE #	QTY	DESCRIPTION	REMARKS	UNIT PRICE	TOTAL
1	1.00	LOCATABLE MINERALS / MINING CLAIMS- NOT NEW-UNADJUD, ONE AUTH NO. ONLY / MINING CLAIM MONEY RECEIVED CASES: AMC360917/\$16585.00	MAINT (107) 2015	- n/a -	16585.00
TOTAL:					\$16,585.00

PAYMENT INFORMATION			
1	AMOUNT:	16585.00	POSTMARKED: N/A
	TYPE:	CHECK	RECEIVED: 07/09/2014
	CHECK NO:	000082085	
	NAME:	FREEPORT MCMORAN COPPER & GOLD 333 N CENTRAL AVE PHOENIX AZ 85004-2121 US	

REMARKS

This receipt was generated by the automated BLM Collections and Billing System and is a paper representation of a portion of the official electronic record contained therein.

Amc 360917
Amc 361192

June 19, 2013

- After recording, return to:
Freeport-McMoRan Corporation
Attn: D. Stillwell
- 333 North Central Avenue
Phoenix, AZ 85004

Bureau of Land Management
Department of the Interior
One N. Central Avenue
Phoenix, AZ 85004

NO. OF CLAIMS 107
AMOUNT 14,980.00
RECEIPT NO. 2819250
INIT. SC
** BLM-ASO**

RECEIVED
BLM AZ STATE OFFICE
2013 JUN 25 A 10:09
PHOENIX, ARIZONA

NOTICE OF INTENT TO HOLD MINING CLAIMS AND PAYMENT OF BLM MAINTENANCE FEE

Re: Payment of Annual Claim Maintenance Fee


Dear Sir or Madam:

This will serve as notice that Freeport-McMoRan Exploration Corporation, whose address for purpose of this filing is Land and Water Department, 333 North Central Ave., Phoenix, Arizona 85004, intends to hold the mining claims and/or mill sites described on Exhibit A attached hereto for the assessment year ending at 12 o'clock, noon, on September 1, 2014 by payment of the annual maintenance fee of \$140 per claim or site. Payment of such amount is made herewith for such assessment year for each of the claims and sites, the name, and BLM serial number with the book and page or index number of recording of the location notice in the official records of Gila County, Arizona, of which, is set forth on Exhibit A attached hereto and by this reference incorporated herein.

Donald A. Stillwell
Donald A. Stillwell for
Freeport-McMoRan Exploration Corporation

State of Arizona)
) ss.
County of Maricopa)

The foregoing instrument was acknowledged before me on June 24th, 2013, by Donald A. Stillwell, on behalf of Freeport-McMoRan Exploration Corporation.
(Seal)



Stephanie D. Turton
Notary Public
My commission expires: 11-18-2015

ENTERED INTO COMPUTER

7/3/13 AT

EXHIBIT A

County: Gila

State: AZ

<u>BLM Serial #</u>	<u>Claim Name</u>	<u>Original Recording</u>		<u>Amended Recording</u>		<u>Location</u>
		<u>Recording #</u>	<u>Page #</u>	<u>Recording #</u>	<u>Page #</u>	
AMC 360917	NCC 1	2004-006691				SEC13-T04S-R15E
AMC 360918	NCC 2	2004-006692				SEC13-T04S-R15E
AMC 360919	NCC 3	2004-006693				SEC13-T04S-R15E
AMC 360920	NCC 4	2004-006694				SEC13-T04S-R15E
AMC 360921	NCC 5	2004-006695				SEC24-T04S-R15E
AMC 360922	NCC 6	2004-006696				SEC24-T04S-R15E
AMC 360923	NCC 7	2004-006697				SEC24-T04S-R15E
AMC 360924	NCC 8	2004-006698				SEC24-T04S-R15E
AMC 360925	NCC 9	2004-006699				SEC24-T04S-R15E
AMC 360926	NCC 10	2004-006700				SEC24-T04S-R15E
AMC 360927	NCC 11	2004-006701				SEC24-T04S-R15E
AMC 360928	NCC 12	2004-006702				SEC24-T04S-R15E
AMC 360929	NCC 13	2004-006703				SEC24-T04S-R15E
AMC 360930	NCC 14	2004-006704				SEC24-T04S-R15E
AMC 360931	NCC 15	2004-006705				SEC13-T04S-R15E
AMC 360932	NCC 16	2004-006706				SEC13-T04S-R15E
AMC 360933	NCC 17	2004-006707				SEC13-T04S-R15E
AMC 360934	NCC 18	2004-006708				SEC13-T04S-R15E
AMC 360935	NCC 19	2004-006709				SEC24-T04S-R15E
AMC 360936	NCC 20	2004-006710				SEC24-T04S-R15E
AMC 360937	NCC 21	2004-006711				SEC24-T04S-R15E
AMC 360938	NCC 22	2004-006712				SEC24-T04S-R15E
AMC 360939	NCC 23	2004-006713				SEC24-T04S-R15E
AMC 360940	NCC 24	2004-006714				SEC24-T04S-R15E
AMC 360941	NCC 25	2004-006715				SEC24-T04S-R15E
AMC 360942	NCC 26	2004-006716				SEC24-T04S-R15E
AMC 360943	NCC 27	2004-006717				SEC24-T04S-R15E
AMC 360944	NCC 28	2004-006718				SEC24-T04S-R15E
AMC 360945	NCC 29	2004-006719				SEC24-T04S-R15E
AMC 360946	NCC 30	2004-006720				SEC24-T04S-R15E
AMC 360947	DS 1	2004-006651				SEC31-T04S-R16E
AMC 360948	DS 2	2004-006652				SEC31-T04S-R16E
AMC 360949	DS 3	2004-006653				SEC31-T04S-R16E
AMC 360950	DS 4	2004-006654				SEC31-T04S-R16E
AMC 360951	DS 5	2004-006655				SEC31-T04S-R16E
AMC 360952	DS 6	2004-006656				SEC31-T04S-R16E
AMC 360953	DS 7	2004-006657				SEC31-T04S-R16E
AMC 360954	DS 8	2004-006658				SEC31-T04S-R16E

Date: 3/21/2013

RECEIVED
 BLM AZ STATE OFFICE
 JUN 25 10:09 AM
 PHOENIX, ARIZONA

EXHIBIT A

County: Gila

State: AZ

BLM Serial #	Claim Name	Original Recording		Amended Recording		Location
		Recording #	Page #	Recording #	Page #	
AMC 360955	DS 9	2004-006659				SEC31-T04S-R16E
AMC 360956	DS 10	2004-006660				SEC31-T04S-R16E
AMC 360957	DS 11	2004-006661				SEC31-T04S-R16E
AMC 360958	DS 12	2004-006662				SEC31-T04S-R16E
AMC 360959	DS 13	2004-006663				SEC31-T04S-R16E
AMC 360960	DS 14	2004-006664				SEC31-T04S-R16E
AMC 360961	DS 15	2004-006665				SEC31-T04S-R16E
AMC 360962	DS 16	2004-006666				SEC31-T04S-R16E
AMC 360963	DS 17	2004-006667				SEC31-T04S-R16E
AMC 360964	DS 18	2004-006668				SEC31-T04S-R16E
AMC 360965	DS 19	2004-006669				SEC31-T04S-R16E
AMC 360966	DS 20	2004-006670				SEC31-T04S-R16E
AMC 360967	DS 21	2004-006671				SEC31-T04S-R16E
AMC 360968	DS 22	2004-006672				SEC31-T04S-R16E
AMC 360969	DS 23	2004-006673				SEC25-T04S-R15E
AMC 360970	DS 24	2004-006674				SEC25-T04S-R15E
AMC 360971	DS 25	2004-006675				SEC25-T04S-R15E
AMC 360972	DS 26	2004-006676				SEC25-T04S-R15E
AMC 360973	DS 27	2004-006677				SEC25-T04S-R15E
AMC 360974	DS 28	2004-006678				SEC25-T04S-R15E
AMC 360975	DS 29	2004-006679				SEC25-T04S-R15E
AMC 360976	DS 30	2004-006680				SEC25-T04S-R15E
AMC 360977	DS 31	2004-006681				SEC25-T04S-R15E
AMC 360978	DS 32	2004-006682				SEC25-T04S-R15E
AMC 360979	DS 33	2004-006683				SEC25-T04S-R15E
AMC 360980	DS 34	2004-006684				SEC25-T04S-R15E
AMC 360981	DS 35	2004-006685				SEC25-T04S-R15E
AMC 360982	DS 36	2004-006686				SEC26-T04S-R15E
AMC 360983	DS 37	2004-006687				SEC25-T04S-R15E
AMC 360984	DS 38	2004-006688				SEC25-T04S-R15E
AMC 360985	DS 39	2004-006689				SEC25-T04S-R15E
AMC 360986	DS 40	2004-006690				SEC25-T04S-R15E
AMC 361192	NCC 31	2004-007590				SEC14-T04S-R15E
AMC 361193	NCC 32	2004-007591				SEC14-T04S-R15E
AMC 361194	NCC 33	2004-007592				SEC14-T04S-R15E
AMC 361195	NCC 34	2004-007593				SEC14-T04S-R15E
AMC 361196	NCC 35	2004-007594				SEC14-T04S-R15E
AMC 361197	NCC 36	2004-007595				SEC14-T04S-R15E

Date: 3/21/2013

RECEIVED
 PHOENIX, ARIZONA
 JUN 25 10 09 AM '13

RECEIVED
 CLERK OF STATE OFFICE

EXHIBIT A

County: Gila

State: AZ

BLM Serial #	Claim Name	Original Recording		Amended Recording		Location
		Recording #	Page #	Recording #	Page #	
AMC 361198	NCC 37	2004-007596				SEC14-T04S-R15E
AMC 361199	NCC 38	2004-007597				SEC14-T04S-R15E
AMC 361200	NCC 39	2004-007598				SEC14-T04S-R15E
AMC 361201	NCC 40	2004-007599				SEC14-T04S-R15E
AMC 361202	NCC 41	2004-007600				SEC14-T04S-R15E
AMC 361203	NCC 42	2004-007601				SEC14-T04S-R15E
AMC 361204	NCC 43	2004-007602				SEC14-T04S-R15E
AMC 361205	NCC 44	2004-007603				SEC14-T04S-R15E
AMC 361206	NCC 45	2004-007604				SEC14-T04S-R15E
AMC 361207	NCC 46	2004-007605				SEC13-T04S-R15E
AMC 361208	NCC 47	2004-007606				SEC13-T04S-R15E
AMC 361209	NCC 48	2004-007607				SEC13-T04S-R15E
AMC 361210	NCC 49	2004-007608				SEC13-T04S-R15E
AMC 361211	NCC 50	2004-007609				SEC13-T04S-R15E
AMC 361212	NCC 51	2004-007610				SEC13-T04S-R15E
AMC 361213	NCC 52	2004-007611				SEC13-T04S-R15E
AMC 361214	NCC 53	2004-007612				SEC13-T04S-R15E
AMC 361215	NCC 54	2004-007613				SEC13-T04S-R15E
AMC 361216	NCC 55	2004-007614				SEC13-T04S-R15E
AMC 361217	NCC 56	2004-007615				SEC13-T04S-R15E
AMC 361218	NCC 57	2004-007616				SEC13-T04S-R15E
AMC 361219	NCC 58	2004-007617				SEC13-T04S-R15E
AMC 361220	NCC 59	2004-007618				SEC13-T04S-R15E
AMC 361221	NCC 60	2004-007619				SEC13-T04S-R15E
AMC 361222	NCC 61	2004-007620				SEC13-T04S-R15E
AMC 361223	NCC 62	2004-007621				SEC13-T04S-R15E
AMC 361224	NCC 63	2004-007622				SEC13-T04S-R15E
AMC 361225	NCC 64	2004-007623				SEC13-T04S-R15E
AMC 361226	NCC 65	2004-007624				SEC13-T04S-R15E
AMC 361227	NCC 66	2004-007625				SEC13-T04S-R15E
AMC 361228	NCC 67	2004-007626				SEC13-T04S-R15E
No. Of Claims	107					

Date: 3/21/2013

PHOENIX, ARIZONA
2013 JUN 25 A 10:09

RECEIVED
BUREAU OF LAND MANAGEMENT
PHOENIX, ARIZONA

Page 3

**United States Department of the Interior
Bureau of Land Management
LANDS/RECREATION & PLANNING
ONE N CENTRAL AVE
PHOENIX, AZ 85004 -2203
Phone: 602-417-9200**

Receipt

No: 2819250

Transaction #: 2904506	
Date of Transaction: 06/25/2013	
CUSTOMER:	
FREEPORT MCMORAN COPPER GOLD ONE N CENTRAL #800 PHOENIX, AZ 85004 US	

LINE #	QTY	DESCRIPTION	REMARKS	UNIT PRICE	TOTAL
1	1.00	LOCATABLE MINERALS / MINING CLAIMS- NOT NEW-UNADJUD, ONE AUTH NO. ONLY / MINING CLAIM MONEY RECEIVED CASES: AMC360917/\$14980.00	MAINT (107) 2014	- n/a -	14980.00
TOTAL:					\$14,980.00

PAYMENT INFORMATION			
1	AMOUNT:	14980.00	POSTMARKED: N/A
	TYPE:	CHECK	RECEIVED: 06/25/2013
	CHECK NO:	0000793429	
	NAME:	FREEPORT MCMORAN COPPER GOLD ONE N CENTRAL #800 PHOENIX AZ 85004 US	

REMARKS

This receipt was generated by the automated BLM Collections and Billing System and is a paper representation of a portion of the official electronic record contained therein.

June 25, 2012

Amc 360917

Amc 361192

After recording, return to:
Freeport-McMoRan Corporation
Attn: D. Stillwell
333 North Central Avenue
Phoenix, AZ 85004

Bureau of Land Management
Department of the Interior
One N. Central Avenue
Phoenix, AZ 85004

NO. OF CLAIMS 107 - *LOPE CLAIM'S*
AMOUNT 14,980 *each 20.66 Acres*
RECEIPT NO. 2600527 *PB*
INIT. SC

** BLM-ASO**

2012

NOTICE OF INTENT TO HOLD MINING CLAIMS AND PAYMENT OF BLM MAINTENANCE FEE

Re: Payment of Annual Claim Maintenance Fee

ENTERED INTO COMPUTER
JUL 19 2012 *PB*

Dear Sir or Madam:


This will serve as notice that Freeport-McMoRan Exploration Corporation, whose address for purpose of this filing is Land and Water Department, 333 North Central Ave., Phoenix, Arizona 85004, intends to hold the mining claims and/or mill sites described on Exhibit A attached hereto for the assessment year ending at 12 o'clock, noon, on September 1, 2013 by payment of the annual maintenance fee of \$140 per claim or site. Payment of such amount is made herewith for such assessment year for each of the claims and sites, the name, and BLM serial number with the book and page or index number of recording of the location notice in the official records of Gila County, Arizona, of which, is set forth on Exhibit A attached hereto and by this reference incorporated herein.

Donald A. Stillwell
Donald A. Stillwell for
Freeport-McMoRan Exploration Corporation

RECEIVED
BLM AZ STATE OFFICE
2012 JUL - 2 A 9:59
PHOENIX, ARIZONA

State of Arizona)
) ss.
County of Maricopa)

The foregoing instrument was acknowledged before me on June 25th, 2012, by Donald A. Stillwell, on behalf of Freeport-McMoRan Exploration Corporation.
(Seal)



Stephanie D. Turton
Notary Public
My commission expires: 11/18/2015

EXHIBIT A

County: Gila

State: AZ

<u>BLM Serial #</u>	<u>Claim Name</u>	<u>Original Recording</u>		<u>Amended Recording</u>		<u>Location</u>
		<u>Recording #</u>	<u>Page #</u>	<u>Recording #</u>	<u>Page #</u>	
AMC 360917	NCC 1	2004-006691				SEC13-T04S-R15E
AMC 360918	NCC 2	2004-006692				SEC13-T04S-R15E
AMC 360919	NCC 3	2004-006693				SEC13-T04S-R15E
AMC 360920	NCC 4	2004-006694				SEC13-T04S-R15E
AMC 360921	NCC 5	2004-006695				SEC24-T04S-R15E
AMC 360922	NCC 6	2004-006696				SEC24-T04S-R15E
AMC 360923	NCC 7	2004-006697				SEC24-T04S-R15E
AMC 360924	NCC 8	2004-006698				SEC24-T04S-R15E
AMC 360925	NCC 9	2004-006699				SEC24-T04S-R15E
AMC 360926	NCC 10	2004-006700				SEC24-T04S-R15E
AMC 360927	NCC 11	2004-006701				SEC24-T04S-R15E
AMC 360928	NCC 12	2004-006702				SEC24-T04S-R15E
AMC 360929	NCC 13	2004-006703				SEC24-T04S-R15E
AMC 360930	NCC 14	2004-006704				SEC24-T04S-R15E
AMC 360931	NCC 15	2004-006705				SEC13-T04S-R15E
AMC 360932	NCC 16	2004-006706				SEC13-T04S-R15E
AMC 360933	NCC 17	2004-006707				SEC13-T04S-R15E
AMC 360934	NCC 18	2004-006708				SEC13-T04S-R15E
AMC 360935	NCC 19	2004-006709				SEC24-T04S-R15E
AMC 360936	NCC 20	2004-006710				SEC24-T04S-R15E
AMC 360937	NCC 21	2004-006711				SEC24-T04S-R15E
AMC 360938	NCC 22	2004-006712				SEC24-T04S-R15E
AMC 360939	NCC 23	2004-006713				SEC24-T04S-R15E
AMC 360940	NCC 24	2004-006714				SEC24-T04S-R15E
AMC 360941	NCC 25	2004-006715				SEC24-T04S-R15E
AMC 360942	NCC 26	2004-006716				SEC24-T04S-R15E
AMC 360943	NCC 27	2004-006717				SEC24-T04S-R15E
AMC 360944	NCC 28	2004-006718				SEC24-T04S-R15E
AMC 360945	NCC 29	2004-006719				SEC24-T04S-R15E
AMC 360946	NCC 30	2004-006720				SEC24-T04S-R15E
AMC 360947	DS 1	2004-006651				SEC31-T04S-R16E
AMC 360948	DS 2	2004-006652				SEC31-T04S-R16E
AMC 360949	DS 3	2004-006653				SEC31-T04S-R16E
AMC 360950	DS 4	2004-006654				SEC31-T04S-R16E
AMC 360951	DS 5	2004-006655				SEC31-T04S-R16E
AMC 360952	DS 6	2004-006656				SEC31-T04S-R16E
AMC 360953	DS 7	2004-006657				SEC31-T04S-R16E
AMC 360954	DS 8	2004-006658				SEC31-T04S-R16E

Date: 3/29/2012

Page 1

RECEIVED
BLM AZ STATE OFFICE

2012 JUL -2 A 9 59
PHOENIX, ARIZONA

35/50

EXHIBIT A

County: Gila

State: AZ

<u>BLM Serial #</u>	<u>Claim Name</u>	<u>Original Recording</u>		<u>Amended Recording</u>		<u>Location</u>
		<u>Recording #</u>	<u>Page #</u>	<u>Recording #</u>	<u>Page #</u>	
AMC 360955	DS 9	2004-006659				SEC31-T04S-R16E
AMC 360956	DS 10	2004-006660				SEC31-T04S-R16E
AMC 360957	DS 11	2004-006661				SEC31-T04S-R16E
AMC 360958	DS 12	2004-006662				SEC31-T04S-R16E
AMC 360959	DS 13	2004-006663				SEC31-T04S-R16E
AMC 360960	DS 14	2004-006664				SEC31-T04S-R16E
AMC 360961	DS 15	2004-006665				SEC31-T04S-R16E
AMC 360962	DS 16	2004-006666				SEC31-T04S-R16E
AMC 360963	DS 17	2004-006667				SEC31-T04S-R16E
AMC 360964	DS 18	2004-006668				SEC31-T04S-R16E
AMC 360965	DS 19	2004-006669				SEC31-T04S-R16E
AMC 360966	DS 20	2004-006670				SEC31-T04S-R16E
AMC 360967	DS 21	2004-006671				SEC31-T04S-R16E
AMC 360968	DS 22	2004-006672				SEC31-T04S-R16E
AMC 360969	DS 23	2004-006673				SEC25-T04S-R15E
AMC 360970	DS 24	2004-006674				SEC25-T04S-R15E
AMC 360971	DS 25	2004-006675				SEC25-T04S-R15E
AMC 360972	DS 26	2004-006676				SEC25-T04S-R15E
AMC 360973	DS 27	2004-006677				SEC25-T04S-R15E
AMC 360974	DS 28	2004-006678				SEC25-T04S-R15E
AMC 360975	DS 29	2004-006679				SEC25-T04S-R15E
AMC 360976	DS 30	2004-006680				SEC25-T04S-R15E
AMC 360977	DS 31	2004-006681				SEC25-T04S-R15E
AMC 360978	DS 32	2004-006682				SEC25-T04S-R15E
AMC 360979	DS 33	2004-006683				SEC25-T04S-R15E
AMC 360980	DS 34	2004-006684				SEC25-T04S-R15E
AMC 360981	DS 35	2004-006685				SEC25-T04S-R15E
AMC 360982	DS 36	2004-006686				SEC26-T04S-R15E
AMC 360983	DS 37	2004-006687				SEC25-T04S-R15E
AMC 360984	DS 38	2004-006688				SEC25-T04S-R15E
AMC 360985	DS 39	2004-006689				SEC25-T04S-R15E
AMC 360986	DS 40	2004-006690				SEC25-T04S-R15E
AMC 361192	NCC 31	2004-007590				SEC14-T04S-R15E
AMC 361193	NCC 32	2004-007591				SEC14-T04S-R15E
AMC 361194	NCC 33	2004-007592				SEC14-T04S-R15E
AMC 361195	NCC 34	2004-007593				SEC14-T04S-R15E
AMC 361196	NCC 35	2004-007594				SEC14-T04S-R15E
AMC 361197	NCC 36	2004-007595				SEC14-T04S-R15E

Date: 3/29/2012

ENTERED INTO COMPUTER
JUL 19 2012 PB

RECEIVED
BLM AZ STATE OFFICE
2012 JUL -2 A 9:59
PHOENIX, ARIZONA

38/50

EXHIBIT A

County: Gila

State: AZ

<u>BLM Serial #</u>	<u>Claim Name</u>	<u>Original Recording</u>		<u>Amended Recording</u>		<u>Location</u>
		<u>Recording #</u>	<u>Page #</u>	<u>Recording #</u>	<u>Page #</u>	
AMC 361198	NCC 37	2004-007596				SEC14-T04S-R15E
AMC 361199	NCC 38	2004-007597				SEC14-T04S-R15E
AMC 361200	NCC 39	2004-007598				SEC14-T04S-R15E
AMC 361201	NCC 40	2004-007599				SEC14-T04S-R15E
AMC 361202	NCC 41	2004-007600				SEC14-T04S-R15E
AMC 361203	NCC 42	2004-007601				SEC14-T04S-R15E
AMC 361204	NCC 43	2004-007602				SEC14-T04S-R15E
AMC 361205	NCC 44	2004-007603				SEC14-T04S-R15E
AMC 361206	NCC 45	2004-007604				SEC14-T04S-R15E
AMC 361207	NCC 46	2004-007605				SEC13-T04S-R15E
AMC 361208	NCC 47	2004-007606				SEC13-T04S-R15E
AMC 361209	NCC 48	2004-007607				SEC13-T04S-R15E
AMC 361210	NCC 49	2004-007608				SEC13-T04S-R15E
AMC 361211	NCC 50	2004-007609				SEC13-T04S-R15E
AMC 361212	NCC 51	2004-007610				SEC13-T04S-R15E
AMC 361213	NCC 52	2004-007611				SEC13-T04S-R15E
AMC 361214	NCC 53	2004-007612				SEC13-T04S-R15E
AMC 361215	NCC 54	2004-007613				SEC13-T04S-R15E
AMC 361216	NCC 55	2004-007614				SEC13-T04S-R15E
AMC 361217	NCC 56	2004-007615				SEC13-T04S-R15E
AMC 361218	NCC 57	2004-007616				SEC13-T04S-R15E
AMC 361219	NCC 58	2004-007617				SEC13-T04S-R15E
AMC 361220	NCC 59	2004-007618				SEC13-T04S-R15E
AMC 361221	NCC 60	2004-007619				SEC13-T04S-R15E
AMC 361222	NCC 61	2004-007620				SEC13-T04S-R15E
AMC 361223	NCC 62	2004-007621				SEC13-T04S-R15E
AMC 361224	NCC 63	2004-007622				SEC13-T04S-R15E
AMC 361225	NCC 64	2004-007623				SEC13-T04S-R15E
AMC 361226	NCC 65	2004-007624				SEC13-T04S-R15E
AMC 361227	NCC 66	2004-007625				SEC13-T04S-R15E
AMC 361228	NCC 67	2004-007626				SEC13-T04S-R15E
No. Of Claims	(107)					

sc

PHOENIX, ARIZONA

2012 JUL -2 A 9: 59

RECEIVED
BLM AZ STATE OFFICE

Date: 3/29/2012

Page 3

31/sc

United States Department of the Interior
 Bureau of Land Management
 LANDS/RECREATION & PLANNING
 ONE N CENTRAL AVE
 PHOENIX, AZ 85004 -2203
 Phone: 602-417-9200

Receipt

No: 2600527

Transaction #: 2680520		ENTERED INTO COMPUTER
Date of Transaction: 07/02/2012		
CUSTOMER: JUL 19 2012 03		
FREEPORT MCMORAN CORP 333 N CENTRAL AVE PHOENIX, AZ 85004 US		

LINE #	QTY	DESCRIPTION	REMARKS	UNIT PRICE	TOTAL
1	1.00	LOCATABLE MINERALS / MINING CLAIMS-NOT NEW-UNADJUD, ONE AUTH NO. ONLY / MINING CLAIM MONEY RECEIVED CASES: AMC360917/\$14980.00	MAINT (107) 2013	- n/a -	14980.00
TOTAL:					\$14,980.00

PAYMENT INFORMATION					
1	AMOUNT:	14980.00	POSTMARKED:	N/A	
	TYPE:	CHECK	RECEIVED:	07/02/2012	
	CHECK NO:	0000758920			
	NAME:	FREEPORT MCMORAN CORP 333 N CENTRAL AVE PHOENIX AZ 85004 US			

REMARKS

This receipt was generated by the automated BLM Collections and Billing System and is a paper representation of a portion of the official electronic record contained therein.

Message:

107 ROWS RETRIEVED

CBS Export Results Report

Include Resolved Records

Record Status

- Error Records (E/M/I)
- Accepted Records (A/W)
- "On Hold" Records (H)
- All Records (for s/n or receipt nr)
- Exported, No Results From CBS
- New (not yet exported)

Search Criteria

Enter export Date (mm/dd/yyyy)

Serial Number match (optional)

Receipt Nr (optional)

Export Nr (exclusive)

LR2000 User (defaults to login)

Responsible Area (Errors Only)

- User (U,X)
- Programmer (P,X)
- All (U,P,X)

[User Guide](#)

	Resend?	Export Nr	A/D	Serial Nr	Mult	Code	S Amount	Remarks	Receipt Nr	LR2000 User	#Msg	Resolved?	OK	Stat1	Area	CBS Msg 1	Stat2	Area	Msg 2	CBS 392 ID	392 S Amt	Action Update Date	Resend	Resend Orig
1	<input type="checkbox"/>	3536426	A	AMC360917	682	140.00	2013	2600527	PAULINEB			<input type="checkbox"/>								1801673	14980.00	7/19/2012 7:25		
2	<input type="checkbox"/>	3536427	A	AMC360918	682	140.00	2013	2600527	PAULINEB			<input type="checkbox"/>								1801673	14980.00	7/19/2012 7:25		
3	<input type="checkbox"/>	3536428	A	AMC360919	682	140.00	2013	2600527	PAULINEB			<input type="checkbox"/>								1801673	14980.00	7/19/2012 7:25		
4	<input type="checkbox"/>	3536429	A	AMC360920	682	140.00	2013	2600527	PAULINEB			<input type="checkbox"/>								1801673	14980.00	7/19/2012 7:25		
5	<input type="checkbox"/>	3536430	A	AMC360921	682	140.00	2013	2600527	PAULINEB			<input type="checkbox"/>								1801673	14980.00	7/19/2012 7:25		
6	<input type="checkbox"/>	3536431	A	AMC360922	682	140.00	2013	2600527	PAULINEB			<input type="checkbox"/>								1801673	14980.00	7/19/2012 7:25		
7	<input type="checkbox"/>	3536432	A	AMC360923	682	140.00	2013	2600527	PAULINEB			<input type="checkbox"/>								1801673	14980.00	7/19/2012 7:25		
8	<input type="checkbox"/>	3536433	A	AMC360924	682	140.00	2013	2600527	PAULINEB			<input type="checkbox"/>								1801673	14980.00	7/19/2012 7:25		
9	<input type="checkbox"/>	3536434	A	AMC360925	682	140.00	2013	2600527	PAULINEB			<input type="checkbox"/>								1801673	14980.00	7/19/2012 7:25		
10	<input type="checkbox"/>	3536435	A	AMC360926	682	140.00	2013	2600527	PAULINEB			<input type="checkbox"/>								1801673	14980.00	7/19/2012 7:25		
11	<input type="checkbox"/>	3536436	A	AMC360927	682	140.00	2013	2600527	PAULINEB			<input type="checkbox"/>								1801673	14980.00	7/19/2012 7:25		
12	<input type="checkbox"/>	3536437	A	AMC360928	682	140.00	2013	2600527	PAULINEB			<input type="checkbox"/>								1801673	14980.00	7/19/2012 7:25		
13	<input type="checkbox"/>	3536438	A	AMC360929	682	140.00	2013	2600527	PAULINEB			<input type="checkbox"/>								1801673	14980.00	7/19/2012 7:25		
14	<input type="checkbox"/>	3536439	A	AMC360930	682	140.00	2013	2600527	PAULINEB			<input type="checkbox"/>								1801673	14980.00	7/19/2012 7:25		
15	<input type="checkbox"/>	3536440	A	AMC360931	682	140.00	2013	2600527	PAULINEB			<input type="checkbox"/>								1801673	14980.00	7/19/2012 7:25		
16	<input type="checkbox"/>	3536441	A	AMC360932	682	140.00	2013	2600527	PAULINEB			<input type="checkbox"/>								1801673	14980.00	7/19/2012 7:26		
17	<input type="checkbox"/>	3536442	A	AMC360933	682	140.00	2013	2600527	PAULINEB			<input type="checkbox"/>								1801673	14980.00	7/19/2012 7:26		
18	<input type="checkbox"/>	3536443	A	AMC360934	682	140.00	2013	2600527	PAULINEB			<input type="checkbox"/>								1801673	14980.00	7/19/2012 7:26		
19	<input type="checkbox"/>	3536444	A	AMC360935	682	140.00	2013	2600527	PAULINEB			<input type="checkbox"/>								1801673	14980.00	7/19/2012 7:26		
20	<input type="checkbox"/>	3536445	A	AMC360936	682	140.00	2013	2600527	PAULINEB			<input type="checkbox"/>								1801673	14980.00	7/19/2012 7:26		

Amc 360917
36192

July 29, 2011

After recording, return to:
Freeport-McMoRan Corporation
Attn: D. Stillwell
333 North Central Avenue
Phoenix, AZ 85004

Bureau of Land Management
Department of the Interior
One N. Central Avenue
Phoenix, AZ 85004

NO. OF CLAIMS 107
AMOUNT 14,980.
RECEIPT NO. 2392681
INIT. SC

** BLM-ASO**

2011

NOTICE OF INTENT TO HOLD MINING CLAIMS AND PAYMENT OF BLM MAINTENANCE FEE

Re: Payment of Annual Claim Maintenance Fee

Dear Sir or Madam:

This will serve as notice that Freeport-McMoRan Exploration Corporation, whose address for purpose of this filing is Land and Water Department, 333 North Central Ave., Phoenix, Arizona 85004, intends to hold the mining claims and/or mill sites described on Exhibit A attached hereto for the assessment year ending at 12 o'clock, noon, on September 1, 2012 by payment of the annual maintenance fee of \$140 per claim or site. Payment of such amount is made herewith for such assessment year for each of the claims and sites, the name, and BLM serial number with the book and page or index number of recording of the location notice in the official records of Gila County, Arizona, of which, is set forth on Exhibit A attached hereto and by this reference incorporated herein.

ENTERED INTO COMPUTER

AUG 01 2011 *JB*

Donald A. Stillwell
Donald A. Stillwell for
Freeport-McMoRan Exploration Corporation

State of Arizona)
) ss.
County of Maricopa)

RECEIVED
JULIAZ STATE OFFICE
2011 JUL 29 P 2:53
PHOENIX, ARIZONA

The foregoing instrument was acknowledged before me on July 29th, 2011, by Donald A. Stillwell, on behalf of Freeport-McMoRan Exploration Corporation.
(Seal)



STEPHANIE D. TURTON
Notary Public - Arizona
Maricopa County
Expires 11/18/2011

Stephanie D. Turton
Notary Public
My commission expires: 11/18/2011

EXHIBIT A

County: Gila

State: AZ

<u>BLM Serial #</u>	<u>Claim Name</u>	<u>Original Recording</u>		<u>Amended Recording</u>		<u>Location</u>
		<u>Recording #</u>	<u>Page #</u>	<u>Recording #</u>	<u>Page #</u>	
AMC 360917	NCC 1	2004-006691				SEC13-T04S-R15E
AMC 360918	NCC 2	2004-006692				SEC13-T04S-R15E
AMC 360919	NCC 3	2004-006693				SEC13-T04S-R15E
AMC 360920	NCC 4	2004-006694				SEC13-T04S-R15E
AMC 360921	NCC 5	2004-006695				SEC24-T04S-R15E
AMC 360922	NCC 6	2004-006696				SEC24-T04S-R15E
AMC 360923	NCC 7	2004-006697				SEC24-T04S-R15E
AMC 360924	NCC 8	2004-006698				SEC24-T04S-R15E
AMC 360925	NCC 9	2004-006699				SEC24-T04S-R15E
AMC 360926	NCC 10	2004-006700				SEC24-T04S-R15E
AMC 360927	NCC 11	2004-006701				SEC24-T04S-R15E
AMC 360928	NCC 12	2004-006702				SEC24-T04S-R15E
AMC 360929	NCC 13	2004-006703				SEC24-T04S-R15E
AMC 360930	NCC 14	2004-006704				SEC24-T04S-R15E
AMC 360931	NCC 15	2004-006705				SEC13-T04S-R15E
AMC 360932	NCC 16	2004-006706				SEC13-T04S-R15E
AMC 360933	NCC 17	2004-006707				SEC13-T04S-R15E
AMC 360934	NCC 18	2004-006708				SEC13-T04S-R15E
AMC 360935	NCC 19	2004-006709				SEC24-T04S-R15E
AMC 360936	NCC 20	2004-006710				SEC24-T04S-R15E
AMC 360937	NCC 21	2004-006711				SEC24-T04S-R15E
AMC 360938	NCC 22	2004-006712				SEC24-T04S-R15E
AMC 360939	NCC 23	2004-006713				SEC24-T04S-R15E
AMC 360940	NCC 24	2004-006714				SEC24-T04S-R15E
AMC 360941	NCC 25	2004-006715				SEC24-T04S-R15E
AMC 360942	NCC 26	2004-006716				SEC24-T04S-R15E
AMC 360943	NCC 27	2004-006717				SEC24-T04S-R15E
AMC 360944	NCC 28	2004-006718				SEC24-T04S-R15E
AMC 360945	NCC 29	2004-006719				SEC24-T04S-R15E
AMC 360946	NCC 30	2004-006720				SEC24-T04S-R15E
AMC 360947	DS 1	2004-006651				SEC31-T04S-R16E
AMC 360948	DS 2	2004-006652				SEC31-T04S-R16E
AMC 360949	DS 3	2004-006653				SEC31-T04S-R16E
AMC 360950	DS 4	2004-006654				SEC31-T04S-R16E
AMC 360951	DS 5	2004-006655				SEC31-T04S-R16E
AMC 360952	DS 6	2004-006656				SEC31-T04S-R16E
AMC 360953	DS 7	2004-006657				SEC31-T04S-R16E
AMC 360954	DS 8	2004-006658				SEC31-T04S-R16E

Date: 4/20/2011

RECEIVED
GILIA STATE OFFICE
2011 JUL 29 P 2:53

Page 1

35/52

EXHIBIT A

County: Gila

State: AZ

BLM Serial #	Claim Name	Original Recording		Amended Recording		Location
		Recording #	Page #	Recording #	Page #	
AMC 360955	DS 9	2004-006659				SEC31-T04S-R16E
AMC 360956	DS 10	2004-006660				SEC31-T04S-R16E
AMC 360957	DS 11	2004-006661				SEC31-T04S-R16E
AMC 360958	DS 12	2004-006662				SEC31-T04S-R16E
AMC 360959	DS 13	2004-006663				SEC31-T04S-R16E
AMC 360960	DS 14	2004-006664				SEC31-T04S-R16E
AMC 360961	DS 15	2004-006665				SEC31-T04S-R16E
AMC 360962	DS 16	2004-006666				SEC31-T04S-R16E
AMC 360963	DS 17	2004-006667				SEC31-T04S-R16E
AMC 360964	DS 18	2004-006668				SEC31-T04S-R16E
AMC 360965	DS 19	2004-006669				SEC31-T04S-R16E
AMC 360966	DS 20	2004-006670				SEC31-T04S-R16E
AMC 360967	DS 21	2004-006671				SEC31-T04S-R16E
AMC 360968	DS 22	2004-006672				SEC31-T04S-R16E
AMC 360969	DS 23	2004-006673				SEC25-T04S-R15E
AMC 360970	DS 24	2004-006674				SEC25-T04S-R15E
AMC 360971	DS 25	2004-006675				SEC25-T04S-R15E
AMC 360972	DS 26	2004-006676				SEC25-T04S-R15E
AMC 360973	DS 27	2004-006677				SEC25-T04S-R15E
AMC 360974	DS 28	2004-006678				SEC25-T04S-R15E
AMC 360975	DS 29	2004-006679				SEC25-T04S-R15E
AMC 360976	DS 30	2004-006680				SEC25-T04S-R15E
AMC 360977	DS 31	2004-006681				SEC25-T04S-R15E
AMC 360978	DS 32	2004-006682				SEC25-T04S-R15E
AMC 360979	DS 33	2004-006683				SEC25-T04S-R15E
AMC 360980	DS 34	2004-006684				SEC25-T04S-R15E
AMC 360981	DS 35	2004-006685				SEC25-T04S-R15E
AMC 360982	DS 36	2004-006686				SEC26-T04S-R15E
AMC 360983	DS 37	2004-006687				SEC25-T04S-R15E
AMC 360984	DS 38	2004-006688				SEC25-T04S-R15E
AMC 360985	DS 39	2004-006689				SEC25-T04S-R15E
AMC 360986	DS 40	2004-006690				SEC25-T04S-R15E
AMC 361192	NCC 31	2004-007590				SEC14-T04S-R15E
AMC 361193	NCC 32	2004-007591				SEC14-T04S-R15E
AMC 361194	NCC 33	2004-007592				SEC14-T04S-R15E
AMC 361195	NCC 34	2004-007593				SEC14-T04S-R15E
AMC 361196	NCC 35	2004-007594				SEC14-T04S-R15E
AMC 361197	NCC 36	2004-007595				SEC14-T04S-R15E

Date: 4/20/2011

Page 2

RECEIVED
GILIA STATE OFFICE

2011 JUL 29 P 2:53

Asc

EXHIBIT A

County: Gila

State: AZ

BLM Serial #	Claim Name	Original Recording		Amended Recording		Location
		Recording #	Page #	Recording #	Page #	
AMC 361198	NCC 37	2004-007596				SEC14-T04S-R15E
AMC 361199	NCC 38	2004-007597				SEC14-T04S-R15E
AMC 361200	NCC 39	2004-007598				SEC14-T04S-R15E
AMC 361201	NCC 40	2004-007599				SEC14-T04S-R15E
AMC 361202	NCC 41	2004-007600				SEC14-T04S-R15E
AMC 361203	NCC 42	2004-007601				SEC14-T04S-R15E
AMC 361204	NCC 43	2004-007602				SEC14-T04S-R15E
AMC 361205	NCC 44	2004-007603				SEC14-T04S-R15E
AMC 361206	NCC 45	2004-007604				SEC14-T04S-R15E
AMC 361207	NCC 46	2004-007605				SEC13-T04S-R15E
AMC 361208	NCC 47	2004-007606				SEC13-T04S-R15E
AMC 361209	NCC 48	2004-007607				SEC13-T04S-R15E
AMC 361210	NCC 49	2004-007608				SEC13-T04S-R15E
AMC 361211	NCC 50	2004-007609				SEC13-T04S-R15E
AMC 361212	NCC 51	2004-007610				SEC13-T04S-R15E
AMC 361213	NCC 52	2004-007611				SEC13-T04S-R15E
AMC 361214	NCC 53	2004-007612				SEC13-T04S-R15E
AMC 361215	NCC 54	2004-007613				SEC13-T04S-R15E
AMC 361216	NCC 55	2004-007614				SEC13-T04S-R15E
AMC 361217	NCC 56	2004-007615				SEC13-T04S-R15E
AMC 361218	NCC 57	2004-007616				SEC13-T04S-R15E
AMC 361219	NCC 58	2004-007617				SEC13-T04S-R15E
AMC 361220	NCC 59	2004-007618				SEC13-T04S-R15E
AMC 361221	NCC 60	2004-007619				SEC13-T04S-R15E
AMC 361222	NCC 61	2004-007620				SEC13-T04S-R15E
AMC 361223	NCC 62	2004-007621				SEC13-T04S-R15E
AMC 361224	NCC 63	2004-007622				SEC13-T04S-R15E
AMC 361225	NCC 64	2004-007623				SEC13-T04S-R15E
AMC 361226	NCC 65	2004-007624				SEC13-T04S-R15E
AMC 361227	NCC 66	2004-007625				SEC13-T04S-R15E
AMC 361228	NCC 67	2004-007626				SEC13-T04S-R15E
No. Of Claims	107 <u>50</u>					

3/1/60

Date: 4/20/2011

PHOENIX, ARIZONA

2011 JUL 29 P 2:53

Page 3

RECEIVED
BLM AZ STATE OFFICE

United States Department of the Interior
Bureau of Land Management
 LANDS/RECREATION & PLANNING
 ONE N CENTRAL AVE
 PHOENIX, AZ 85004 -2203
 Phone: 602-417-9200

Receipt

No: 2392681

Transaction #: 2467768	ENTERED INTO COMPUTER
Date of Transaction: 07/29/2011	
CUSTOMER: AUG 01 2011 <i>ps</i>	
FREEPORT MCMORAN COPPER AND GOLD 333 N CENTRAL AVE STE 100 PHOENIX, AZ 85004-2189 US	

LINE #	QTY	DESCRIPTION	REMARKS	UNIT PRICE	TOTAL
1	1.00	LOCATABLE MINERALS / MINING CLAIMS-NOT NEW-UNADJUD, ONE AUTH NO. ONLY / MINING CLAIM MONEY RECEIVED CASES: AMC360917/\$14980.00	MAINT (107) 2012	- n/a -	14980.00
TOTAL:					\$14,980.00

PAYMENT INFORMATION			
1	AMOUNT:	14980.00	POSTMARKED: N/A
	TYPE:	CHECK	RECEIVED: 07/29/2011
	CHECK NO:	0000724009	
	NAME:	FREEPORT MCMORAN COPPER AND GOLD 333 N CENTRAL AVE STE 100 PHOENIX AZ 85004-2189 US	

REMARKS

This receipt was generated by the automated BLM Collections and Billing System and is a paper representation of a portion of the official electronic record contained therein.

July 30, 2010

After recording, return to:
Freeport-McMoRan Corporation
Attn: D. Stillwell
333 North Central Avenue
Phoenix, AZ 85004

AMC 360917
AMC 361192

Bureau of Land Management
Department of the Interior
One N. Central Avenue
Phoenix, AZ 85004

NO. OF CLAIMS 107
AMOUNT 14,980.00
RECEIPT NO. 2182640
INIT. SC
** BLM-ASO**

2010

NOTICE OF INTENT TO HOLD MINING CLAIMS AND PAYMENT OF BLM MAINTENANCE FEE

RECEIVED
BLM AZ STATE OFFICE
2010 AUG -3 A 10:33
PHOENIX, ARIZONA

Re: Payment of Annual Claim Maintenance Fee

Dear Sir or Madam:

This will serve as notice that Freeport-McMoRan Exploration Corporation, formerly known as Phelps Dodge Exploration Corporation, whose address for purpose of this filing is Land and Water Department, 333 North Central Ave., Phoenix, Arizona 85004, intends to hold the mining claims and/or mill sites described on Exhibit A attached hereto for the assessment year ending at 12 o'clock, noon, on September 1, 2011 by payment of the annual maintenance fee of \$140 per claim or site. Payment of such amount is made herewith for such assessment year for each of the claims and sites, the name, and BLM serial number with the book and page or index number of recording of the location notice in the official records of Gila County, Arizona, of which, is set forth on Exhibit A attached hereto and by this reference incorporated herein.

Donald A. Stillwell
Donald A. Stillwell for
Freeport-McMoRan Exploration Corporation

State of Arizona)
) ss.
County of Maricopa)

The foregoing instrument was acknowledged before me on July 30, 2010, by Donald A. Stillwell, on behalf of Freeport-McMoRan Exploration Corporation.
(Seal)

Stephanie D. Turton
Notary Public
My commission expires: 11/18/2011



STEPHANIE D. TURTON
Notary Public - Arizona
Maricopa County
Expires 11/18/2011

Exhibit A

County: Gila

State: AZ

<u>BLM Serial #</u>	<u>Claim Name</u>	<u>Original Recording</u>		<u>Amended Recording</u>		<u>Location</u>
		<u>Recording #</u>	<u>Page #</u>	<u>Recording #</u>	<u>Page #</u>	
AMC 360917	NCC 1	2004-006691				SEC13-T04S-R15E
AMC 360918	NCC 2	2004-006692				SEC13-T04S-R15E
AMC 360919	NCC 3	2004-006693				SEC13-T04S-R15E
AMC 360920	NCC 4	2004-006694				SEC13-T04S-R15E
AMC 360921	NCC 5	2004-006695				SEC24-T04S-R15E
AMC 360922	NCC 6	2004-006696				SEC24-T04S-R15E
AMC 360923	NCC 7	2004-006697				SEC24-T04S-R15E
AMC 360924	NCC 8	2004-006698				SEC24-T04S-R15E
AMC 360925	NCC 9	2004-006699				SEC24-T04S-R15E
AMC 360926	NCC 10	2004-006700				SEC24-T04S-R15E
AMC 360927	NCC 11	2004-006701				SEC24-T04S-R15E
AMC 360928	NCC 12	2004-006702				SEC24-T04S-R15E
AMC 360929	NCC 13	2004-006703				SEC24-T04S-R15E
AMC 360930	NCC 14	2004-006704				SEC24-T04S-R15E
AMC 360931	NCC 15	2004-006705				SEC13-T04S-R15E
AMC 360932	NCC 16	2004-006706				SEC13-T04S-R15E
AMC 360933	NCC 17	2004-006707				SEC13-T04S-R15E
AMC 360934	NCC 18	2004-006708				SEC13-T04S-R15E
AMC 360935	NCC 19	2004-006709				SEC24-T04S-R15E
AMC 360936	NCC 20	2004-006710				SEC24-T04S-R15E
AMC 360937	NCC 21	2004-006711				SEC24-T04S-R15E
AMC 360938	NCC 22	2004-006712				SEC24-T04S-R15E
AMC 360939	NCC 23	2004-006713				SEC24-T04S-R15E
AMC 360940	NCC 24	2004-006714				SEC24-T04S-R15E
AMC 360941	NCC 25	2004-006715				SEC24-T04S-R15E
AMC 360942	NCC 26	2004-006716				SEC24-T04S-R15E
AMC 360943	NCC 27	2004-006717				SEC24-T04S-R15E
AMC 360944	NCC 28	2004-006718				SEC24-T04S-R15E
AMC 360945	NCC 29	2004-006719				SEC24-T04S-R15E
AMC 360946	NCC 30	2004-006720				SEC24-T04S-R15E
AMC 360947	DS 1	2004-006651				SEC31-T04S-R16E
AMC 360948	DS 2	2004-006652				SEC31-T04S-R16E
AMC 360949	DS 3	2004-006653				SEC31-T04S-R16E
AMC 360950	DS 4	2004-006654				SEC31-T04S-R16E
AMC 360951	DS 5	2004-006655				SEC31-T04S-R16E
AMC 360952	DS 6	2004-006656				SEC31-T04S-R16E
AMC 360953	DS 7	2004-006657				SEC31-T04S-R16E
AMC 360954	DS 8	2004-006658				SEC31-T04S-R16E

Date: 6/15/2010

RECEIVED
BLM AZ STATE OFFICE
2010 AUG - 3 A 10: 33
PHOENIX, ARIZONA

38/50

Exhibit A

County: Gila

State: AZ

<u>BLM Serial #</u>	<u>Claim Name</u>	<u>Original Recording</u>		<u>Amended Recording</u>		<u>Location</u>
		<u>Recording #</u>	<u>Page #</u>	<u>Recording #</u>	<u>Page #</u>	
AMC 360955	DS 9	2004-006659				SEC31-T04S-R16E
AMC 360956	DS 10	2004-006660				SEC31-T04S-R16E
AMC 360957	DS 11	2004-006661				SEC31-T04S-R16E
AMC 360958	DS 12	2004-006662				SEC31-T04S-R16E
AMC 360959	DS 13	2004-006663				SEC31-T04S-R16E
AMC 360960	DS 14	2004-006664				SEC31-T04S-R16E
AMC 360961	DS 15	2004-006665				SEC31-T04S-R16E
AMC 360962	DS 16	2004-006666				SEC31-T04S-R16E
AMC 360963	DS 17	2004-006667				SEC31-T04S-R16E
AMC 360964	DS 18	2004-006668				SEC31-T04S-R16E
AMC 360965	DS 19	2004-006669				SEC31-T04S-R16E
AMC 360966	DS 20	2004-006670				SEC31-T04S-R16E
AMC 360967	DS 21	2004-006671				SEC31-T04S-R16E
AMC 360968	DS 22	2004-006672				SEC31-T04S-R16E
AMC 360969	DS 23	2004-006673				SEC25-T04S-R15E
AMC 360970	DS 24	2004-006674				SEC25-T04S-R15E
AMC 360971	DS 25	2004-006675				SEC25-T04S-R15E
AMC 360972	DS 26	2004-006676				SEC25-T04S-R15E
AMC 360973	DS 27	2004-006677				SEC25-T04S-R15E
AMC 360974	DS 28	2004-006678				SEC25-T04S-R15E
AMC 360975	DS 29	2004-006679				SEC25-T04S-R15E
AMC 360976	DS 30	2004-006680				SEC25-T04S-R15E
AMC 360977	DS 31	2004-006681				SEC25-T04S-R15E
AMC 360978	DS 32	2004-006682				SEC25-T04S-R15E
AMC 360979	DS 33	2004-006683				SEC25-T04S-R15E
AMC 360980	DS 34	2004-006684				SEC25-T04S-R15E
AMC 360981	DS 35	2004-006685				SEC25-T04S-R15E
AMC 360982	DS 36	2004-006686				SEC26-T04S-R15E
AMC 360983	DS 37	2004-006687				SEC25-T04S-R15E
AMC 360984	DS 38	2004-006688				SEC25-T04S-R15E
AMC 360985	DS 39	2004-006689				SEC25-T04S-R15E
AMC 360986	DS 40 X	2004-006690				SEC25-T04S-R15E
AMC 361192	NCC 31 D	2004-007590				SEC14-T04S-R15E
AMC 361193	NCC 32	2004-007591				SEC14-T04S-R15E
AMC 361194	NCC 33	2004-007592				SEC14-T04S-R15E
AMC 361195	NCC 34	2004-007593				SEC14-T04S-R15E
AMC 361196	NCC 35	2004-007594				SEC14-T04S-R15E
AMC 361197	NCC 36	2004-007595				SEC14-T04S-R15E

Date: 6/15/2010

Page 2

PHOENIX, ARIZONA
2010 AUG - 3 A 10: 33

RECEIVED
BLM AZ STATE OFFICE

38/50

Exhibit A

County: Gila

State: AZ

BLM Serial #	Claim Name	Original Recording		Amended Recording		Location
		Recording #	Page #	Recording #	Page #	
AMC 361198	NCC 37	2004-007596				SEC14-T04S-R15E
AMC 361199	NCC 38	2004-007597				SEC14-T04S-R15E
AMC 361200	NCC 39	2004-007598				SEC14-T04S-R15E
AMC 361201	NCC 40	2004-007599				SEC14-T04S-R15E
AMC 361202	NCC 41	2004-007600				SEC14-T04S-R15E
AMC 361203	NCC 42	2004-007601				SEC14-T04S-R15E
AMC 361204	NCC 43	2004-007602				SEC14-T04S-R15E
AMC 361205	NCC 44	2004-007603				SEC14-T04S-R15E
AMC 361206	NCC 45	2004-007604				SEC14-T04S-R15E
AMC 361207	NCC 46	2004-007605				SEC13-T04S-R15E
AMC 361208	NCC 47	2004-007606				SEC13-T04S-R15E
AMC 361209	NCC 48	2004-007607				SEC13-T04S-R15E
AMC 361210	NCC 49	2004-007608				SEC13-T04S-R15E
AMC 361211	NCC 50	2004-007609				SEC13-T04S-R15E
AMC 361212	NCC 51	2004-007610				SEC13-T04S-R15E
AMC 361213	NCC 52	2004-007611				SEC13-T04S-R15E
AMC 361214	NCC 53	2004-007612				SEC13-T04S-R15E
AMC 361215	NCC 54	2004-007613				SEC13-T04S-R15E
AMC 361216	NCC 55	2004-007614				SEC13-T04S-R15E
AMC 361217	NCC 56	2004-007615				SEC13-T04S-R15E
AMC 361218	NCC 57	2004-007616				SEC13-T04S-R15E
AMC 361219	NCC 58	2004-007617				SEC13-T04S-R15E
AMC 361220	NCC 59	2004-007618				SEC13-T04S-R15E
AMC 361221	NCC 60	2004-007619				SEC13-T04S-R15E
AMC 361222	NCC 61	2004-007620				SEC13-T04S-R15E
AMC 361223	NCC 62	2004-007621				SEC13-T04S-R15E
AMC 361224	NCC 63	2004-007622				SEC13-T04S-R15E
AMC 361225	NCC 64	2004-007623				SEC13-T04S-R15E
AMC 361226	NCC 65	2004-007624				SEC13-T04S-R15E
AMC 361227	NCC 66	2004-007625				SEC13-T04S-R15E
AMC 361228	NCC 67	2004-007626				SEC13-T04S-R15E
No. Of Claims	107					

3/1/sc

sc

ENTERED INTO COMPUTER

MT
AUG 12 2010

RECEIVED
BLM AZ STATE OFFICE
2010 AUG - 3 A 10: 33
PHOENIX, ARIZONA

Date: 6/15/2010

Page 3

United States Department of the Interior
 Bureau of Land Management
 LANDS/RECREATION & PLANNING
 ONE N CENTRAL AVE
 PHOENIX, AZ 85004 -2203
 Phone:

Receipt

No: 2182640

ENTERED INTO COMPUTER

Transaction #: 2252270

Date of Transaction: 08/03/2010

CUSTOMER: FREEPORT MCMORAN COPPER & GOLD
 1 N CENTRAL AVE
 PHOENIX, AZ 85004-4414 US

WA
 AUG 12 2010

LINE #	QTY	DESCRIPTION	REMARKS	UNIT PRICE	TOTAL
1	1.00	LOCATABLE MINERALS / MINING CLAIMS-NOT NEW-UNADJUD, ONE AUTH NO. ONLY / MINING CLAIM MONEY RECEIVED CASES: AMC360917/\$14980.00	MAINT (107) 2011	- n/a -	14980.00
TOTAL:					\$14,980.00

PAYMENT INFORMATION

1	AMOUNT:	14980.00	POSTMARKED:	N/A
	TYPE:	CHECK	RECEIVED:	08/03/2010
	CHECK NO:	0000689878		
	NAME:	FREEPORT MCMORAN COPPER & GOLD 1 N CENTRAL AVE PHOENIX AZ 85004-4414 US		

REMARKS

This receipt was generated by the automated BLM Collections and Billing System and is a paper representation of a portion of the official electronic record contained therein.

Exhibit A

County: Gila

State: AZ

BLM Serial #	Claim Name	Original Recording		Amended Recording		Location
		Recording #	Page #	Recording #	Page #	
AMC 360917	NCC 1	2004-006691				SEC13-T04S-R15E
AMC 360918	NCC 2	2004-006692				SEC13-T04S-R15E
AMC 360919	NCC 3	2004-006693				SEC13-T04S-R15E
AMC 360920	NCC 4	2004-006694				SEC13-T04S-R15E
AMC 360921	NCC 5	2004-006695				SEC24-T04S-R15E
AMC 360922	NCC 6	2004-006696				SEC24-T04S-R15E
AMC 360923	NCC 7	2004-006697				SEC24-T04S-R15E
AMC 360924	NCC 8	2004-006698				SEC24-T04S-R15E
AMC 360925	NCC 9	2004-006699				SEC24-T04S-R15E
AMC 360926	NCC 10	2004-006700				SEC24-T04S-R15E
AMC 360927	NCC 11	2004-006701				SEC24-T04S-R15E
AMC 360928	NCC 12	2004-006702				SEC24-T04S-R15E
AMC 360929	NCC 13	2004-006703				SEC24-T04S-R15E
AMC 360930	NCC 14	2004-006704				SEC24-T04S-R15E
AMC 360931	NCC 15	2004-006705				SEC13-T04S-R15E
AMC 360932	NCC 16	2004-006706				SEC13-T04S-R15E
AMC 360933	NCC 17	2004-006707				SEC13-T04S-R15E
AMC 360934	NCC 18	2004-006708				SEC13-T04S-R15E
AMC 360935	NCC 19	2004-006709				SEC24-T04S-R15E
AMC 360936	NCC 20	2004-006710				SEC24-T04S-R15E
AMC 360937	NCC 21	2004-006711				SEC24-T04S-R15E
AMC 360938	NCC 22	2004-006712				SEC24-T04S-R15E
AMC 360939	NCC 23	2004-006713				SEC24-T04S-R15E
AMC 360940	NCC 24	2004-006714				SEC24-T04S-R15E
AMC 360941	NCC 25	2004-006715				SEC24-T04S-R15E
AMC 360942	NCC 26	2004-006716				SEC24-T04S-R15E
AMC 360943	NCC 27	2004-006717				SEC24-T04S-R15E
AMC 360944	NCC 28	2004-006718				SEC24-T04S-R15E
AMC 360945	NCC 29	2004-006719				SEC24-T04S-R15E
AMC 360946	NCC 30	2004-006720				SEC24-T04S-R15E
AMC 360947	DS 1	2004-006651				SEC31-T04S-R16E
AMC 360948	DS 2	2004-006652				SEC31-T04S-R16E
AMC 360949	DS 3	2004-006653				SEC31-T04S-R16E
AMC 360950	DS 4	2004-006654				SEC31-T04S-R16E
AMC 360951	DS 5	2004-006655				SEC31-T04S-R16E
AMC 360952	DS 6	2004-006656				SEC31-T04S-R16E
AMC 360953	DS 7	2004-006657				SEC31-T04S-R16E
AMC 360954	DS 8	2004-006658				SEC31-T04S-R16E

Date: 5/19/2009

2009 AUG - 9 - 10:10 A

Page 1

RECEIVED
TUMAZ STATE OFFICE

38/58

Exhibit A

County: Gila

State: AZ

<u>BLM Serial #</u>	<u>Claim Name</u>	<u>Original Recording</u>		<u>Amended Recording</u>		<u>Location</u>
		<u>Recording #</u>	<u>Page #</u>	<u>Recording #</u>	<u>Page #</u>	
AMC 360955	DS 9	2004-006659				SEC31-T04S-R16E
AMC 360956	DS 10	2004-006660				SEC31-T04S-R16E
AMC 360957	DS 11	2004-006661				SEC31-T04S-R16E
AMC 360958	DS 12	2004-006662				SEC31-T04S-R16E
AMC 360959	DS 13	2004-006663				SEC31-T04S-R16E
AMC 360960	DS 14	2004-006664				SEC31-T04S-R16E
AMC 360961	DS 15	2004-006665				SEC31-T04S-R16E
AMC 360962	DS 16	2004-006666				SEC31-T04S-R16E
AMC 360963	DS 17	2004-006667				SEC31-T04S-R16E
AMC 360964	DS 18	2004-006668				SEC31-T04S-R16E
AMC 360965	DS 19	2004-006669				SEC31-T04S-R16E
AMC 360966	DS 20	2004-006670				SEC31-T04S-R16E
AMC 360967	DS 21	2004-006671				SEC31-T04S-R16E
AMC 360968	DS 22	2004-006672				SEC31-T04S-R16E
AMC 360969	DS 23	2004-006673				SEC25-T04S-R15E
AMC 360970	DS 24	2004-006674				SEC25-T04S-R15E
AMC 360971	DS 25	2004-006675				SEC25-T04S-R15E
AMC 360972	DS 26	2004-006676				SEC25-T04S-R15E
AMC 360973	DS 27	2004-006677				SEC25-T04S-R15E
AMC 360974	DS 28	2004-006678				SEC25-T04S-R15E
AMC 360975	DS 29	2004-006679				SEC25-T04S-R15E
AMC 360976	DS 30	2004-006680				SEC25-T04S-R15E
AMC 360977	DS 31	2004-006681				SEC25-T04S-R15E
AMC 360978	DS 32	2004-006682				SEC25-T04S-R15E
AMC 360979	DS 33	2004-006683				SEC25-T04S-R15E
AMC 360980	DS 34	2004-006684				SEC25-T04S-R15E
AMC 360981	DS 35	2004-006685				SEC25-T04S-R15E
AMC 360982	DS 36	2004-006686				SEC26-T04S-R15E
AMC 360983	DS 37	2004-006687				SEC25-T04S-R15E
AMC 360984	DS 38	2004-006688				SEC25-T04S-R15E
AMC 360985	DS 39	2004-006689				SEC25-T04S-R15E
AMC 360986	DS 40	2004-006690				SEC25-T04S-R15E
AMC 361192	NCC 31	2004-007590				SEC14-T04S-R15E
AMC 361193	NCC 32	2004-007591				SEC14-T04S-R15E
AMC 361194	NCC 33	2004-007592				SEC14-T04S-R15E
AMC 361195	NCC 34	2004-007593				SEC14-T04S-R15E
AMC 361196	NCC 35	2004-007594				SEC14-T04S-R15E
AMC 361197	NCC 36	2004-007595				SEC14-T04S-R15E

Date: 5/19/2009

35/82


RECEIVED
BLM AZ STATE OFFICE
2009 AUG - 9 10:10

Exhibit A

County: Gila

State: AZ

BLM Serial #	Claim Name	Original Recording		Amended Recording		Location
		Recording #	Page #	Recording #	Page #	
AMC 361198	NCC 37	2004-007596				SEC14-T04S-R15E
AMC 361199	NCC 38	2004-007597				SEC14-T04S-R15E
AMC 361200	NCC 39	2004-007598				SEC14-T04S-R15E
AMC 361201	NCC 40	2004-007599				SEC14-T04S-R15E
AMC 361202	NCC 41	2004-007600				SEC14-T04S-R15E
AMC 361203	NCC 42	2004-007601				SEC14-T04S-R15E
AMC 361204	NCC 43	2004-007602				SEC14-T04S-R15E
AMC 361205	NCC 44	2004-007603				SEC14-T04S-R15E
AMC 361206	NCC 45	2004-007604				SEC14-T04S-R15E
AMC 361207	NCC 46	2004-007605				SEC14-T04S-R15E
AMC 361208	NCC 47	2004-007606				SEC13-T04S-R15E
AMC 361209	NCC 48	2004-007607				SEC13-T04S-R15E
AMC 361210	NCC 49	2004-007608				SEC13-T04S-R15E
AMC 361211	NCC 50	2004-007609				SEC13-T04S-R15E
AMC 361212	NCC 51	2004-007610				SEC13-T04S-R15E
AMC 361213	NCC 52	2004-007611				SEC13-T04S-R15E
AMC 361214	NCC 53	2004-007612				SEC13-T04S-R15E
AMC 361215	NCC 54	2004-007613				SEC13-T04S-R15E
AMC 361216	NCC 55	2004-007614				SEC13-T04S-R15E
AMC 361217	NCC 56	2004-007615				SEC13-T04S-R15E
AMC 361218	NCC 57	2004-007616				SEC13-T04S-R15E
AMC 361219	NCC 58	2004-007617				SEC13-T04S-R15E
AMC 361220	NCC 59	2004-007618				SEC13-T04S-R15E
AMC 361221	NCC 60	2004-007619				SEC13-T04S-R15E
AMC 361222	NCC 61	2004-007620				SEC13-T04S-R15E
AMC 361223	NCC 62	2004-007621				SEC13-T04S-R15E
AMC 361224	NCC 63	2004-007622				SEC13-T04S-R15E
AMC 361225	NCC 64	2004-007623				SEC13-T04S-R15E
AMC 361226	NCC 65	2004-007624				SEC13-T04S-R15E
AMC 361227	NCC 66	2004-007625				SEC13-T04S-R15E
AMC 361228	NCC 67	2004-007626				SEC13-T04S-R15E
No. Of Claims	107					



31/50

Date: 5/19/2009

PHOENIX, ARIZONA
2009 AUG - 6 - 10:10 A

RECEIVED
BLM AZ STATE OFFICE

United States Department of the Interior
Bureau of Land Management
 BUSINESS & SUPPORT SVCS DIV
 ONE N CENTRAL AVE SUITE 800
 PHOENIX, AZ 85004 -4427
 Phone: (602) 417-9200

Receipt

No: 1971884

Transaction #: 2035765	
Date of Transaction: 08/06/2009	
CUSTOMER:	PHELPS DODGE EXPLORATION CORP ONE NORTH CENTRAL AVE 17TH FLO PHOENIX,AZ 85004 US

LINE #	QTY	DESCRIPTION	REMARKS	UNIT PRICE	TOTAL
1	1.00	LOCATABLE MINERALS / MINING CLAIMS-NOT NEW-UNADJUD,ONE AUTH NO. ONLY / MINING CLAIM MONEY RECEIVED CASES: AMC360917/\$14980.00	MAINT (107)	- n/a -	14980.00
TOTAL:					\$14,980.00

PAYMENT INFORMATION			
1	AMOUNT:	14980.00	POSTMARKED: N/A
	TYPE:	CHECK	RECEIVED: 08/06/2009
	CHECK NO:	657401	
	NAME:	PHELPS DODGE EXPLORATION CORP ONE NORTH CENTRAL AVE 17TH FLO PHOENIX AZ 85004 US	

REMARKS

This receipt was generated by the automated BLM Collections and Billing System and is a paper representation of a portion of the official electronic record contained therein.

Exhibit A

County: Gila

State: AZ

<u>BLM Serial #</u>	<u>Claim Name</u>	<u>Original Recording</u>		<u>Amended Recording</u>		<u>Location</u>
		<u>Recording #</u>	<u>Page #</u>	<u>Recording #</u>	<u>Page #</u>	
AMC 360917	NCC 1	2004-006691				SEC13-T04S-R15E
AMC 360918	NCC 2	2004-006692				SEC13-T04S-R15E
AMC 360919	NCC 3	2004-006693				SEC13-T04S-R15E
AMC 360920	NCC 4	2004-006694				SEC13-T04S-R15E
AMC 360921	NCC 5	2004-006695				SEC24-T04S-R15E
AMC 360922	NCC 6	2004-006696				SEC24-T04S-R15E
AMC 360923	NCC 7	2004-006697				SEC24-T04S-R15E
AMC 360924	NCC 8	2004-006698				SEC24-T04S-R15E
AMC 360925	NCC 9	2004-006699				SEC24-T04S-R15E
AMC 360926	NCC 10	2004-006700				SEC24-T04S-R15E
AMC 360927	NCC 11	2004-006701				SEC24-T04S-R15E
AMC 360928	NCC 12	2004-006702				SEC24-T04S-R15E
AMC 360929	NCC 13	2004-006703				SEC24-T04S-R15E
AMC 360930	NCC 14	2004-006704				SEC24-T04S-R15E
AMC 360931	NCC 15	2004-006705				SEC13-T04S-R15E
AMC 360932	NCC 16	2004-006706				SEC13-T04S-R15E
AMC 360933	NCC 17	2004-006707				SEC13-T04S-R15E
AMC 360934	NCC 18	2004-006708				SEC13-T04S-R15E
AMC 360935	NCC 19	2004-006709				SEC24-T04S-R15E
AMC 360936	NCC 20	2004-006710				SEC24-T04S-R15E
AMC 360937	NCC 21	2004-006711				SEC24-T04S-R15E
AMC 360938	NCC 22	2004-006712				SEC24-T04S-R15E
AMC 360939	NCC 23	2004-006713				SEC24-T04S-R15E
AMC 360940	NCC 24	2004-006714				SEC24-T04S-R15E
AMC 360941	NCC 25	2004-006715				SEC24-T04S-R15E
AMC 360942	NCC 26	2004-006716				SEC24-T04S-R15E
AMC 360943	NCC 27	2004-006717				SEC24-T04S-R15E
AMC 360944	NCC 28	2004-006718				SEC24-T04S-R15E
AMC 360945	NCC 29	2004-006719				SEC24-T04S-R15E
AMC 360946	NCC 30	2004-006720				SEC24-T04S-R15E
AMC 360947	DS 1	2004-006651				SEC31-T04S-R16E
AMC 360948	DS 2	2004-006652				SEC31-T04S-R16E
AMC 360949	DS 3	2004-006653				SEC31-T04S-R16E
AMC 360950	DS 4	2004-006654				SEC31-T04S-R16E
AMC 360951	DS 5	2004-006655				SEC31-T04S-R16E
AMC 360952	DS 6	2004-006656				SEC31-T04S-R16E
AMC 360953	DS 7	2004-006657				SEC31-T04S-R16E
AMC 360954	DS 8	2004-006658				SEC31-T04S-R16E
AMC 360955	DS 9	2004-006659				SEC31-T04S-R16E
AMC 360956	DS 10	2004-006660				SEC31-T04S-R16E
AMC 360957	DS 11	2004-006661				SEC31-T04S-R16E
AMC 360958	DS 12	2004-006662				SEC31-T04S-R16E

PHOENIX, ARIZONA

2008 AUG -5 P 3: 58

RECEIVED
B.L.M. AZ STATE OFFICE

Exhibit A

County: Gila

State: AZ

<u>BLM Serial #</u>	<u>Claim Name</u>	<u>Original Recording</u>		<u>Amended Recording</u>		<u>Location</u>
		<u>Recording #</u>	<u>Page #</u>	<u>Recording #</u>	<u>Page #</u>	
AMC 360959	DS 13	2004-006663				SEC31-T04S-R16E
AMC 360960	DS 14	2004-006664				SEC31-T04S-R16E
AMC 360961	DS 15	2004-006665				SEC31-T04S-R16E
AMC 360962	DS 16	2004-006666				SEC31-T04S-R16E
AMC 360963	DS 17	2004-006667				SEC31-T04S-R16E
AMC 360964	DS 18	2004-006668				SEC31-T04S-R16E
AMC 360965	DS 19	2004-006669				SEC31-T04S-R16E
AMC 360966	DS 20	2004-006670				SEC31-T04S-R16E
AMC 360967	DS 21	2004-006671				SEC31-T04S-R16E
AMC 360968	DS 22	2004-006672				SEC31-T04S-R16E
AMC 360969	DS 23	2004-006673				SEC25-T04S-R15E
AMC 360970	DS 24	2004-006674				SEC25-T04S-R15E
AMC 360971	DS 25	2004-006675				SEC25-T04S-R15E
AMC 360972	DS 26	2004-006676				SEC25-T04S-R15E
AMC 360973	DS 27	2004-006677				SEC25-T04S-R15E
AMC 360974	DS 28	2004-006678				SEC25-T04S-R15E
AMC 360975	DS 29	2004-006679				SEC25-T04S-R15E
AMC 360976	DS 30	2004-006680				SEC25-T04S-R15E
AMC 360977	DS 31	2004-006681				SEC25-T04S-R15E
AMC 360978	DS 32	2004-006682				SEC25-T04S-R15E
AMC 360979	DS 33	2004-006683				SEC25-T04S-R15E
AMC 360980	DS 34	2004-006684				SEC25-T04S-R15E
AMC 360981	DS 35	2004-006685				SEC25-T04S-R15E
AMC 360982	DS 36	2004-006686				SEC26-T04S-R15E
AMC 360983	DS 37	2004-006687				SEC25-T04S-R15E
AMC 360984	DS 38	2004-006688				SEC25-T04S-R15E
AMC 360985	DS 39	2004-006689				SEC25-T04S-R15E
AMC 360986	DS 40	2004-006690				SEC25-T04S-R15E
AMC 361192	NCC 31	2004-007590				SEC14-T04S-R15E
AMC 361193	NCC 32	2004-007591				SEC14-T04S-R15E
AMC 361194	NCC 33	2004-007592				SEC14-T04S-R15E
AMC 361195	NCC 34	2004-007593				SEC14-T04S-R15E
AMC 361196	NCC 35	2004-007594				SEC14-T04S-R15E
AMC 361197	NCC 36	2004-007595				SEC14-T04S-R15E
AMC 361198	NCC 37	2004-007596				SEC14-T04S-R15E
AMC 361199	NCC 38	2004-007597				SEC14-T04S-R15E
AMC 361200	NCC 39	2004-007598				SEC14-T04S-R15E
AMC 361201	NCC 40	2004-007599				SEC14-T04S-R15E
AMC 361202	NCC 41	2004-007600				SEC14-T04S-R15E
AMC 361203	NCC 42	2004-007601				SEC14-T04S-R15E
AMC 361204	NCC 43	2004-007602				SEC14-T04S-R15E
AMC 361205	NCC 44	2004-007603				SEC14-T04S-R15E

PHOENIX, ARIZONA

2008 AUG -5 - P 3: 58

RECEIVED
BLM, AZ STATE OFFICE

Exhibit A

County: Gila

State: AZ

<u>BLM Serial #</u>	<u>Claim Name</u>	<u>Original Recording</u>		<u>Amended Recording</u>		<u>Location</u>
		<u>Recording #</u>	<u>Page #</u>	<u>Recording #</u>	<u>Page #</u>	
AMC 361206	NCC 45	2004-007604				SEC14-T04S-R15E
AMC 361207	NCC 46	2004-007605				SEC13-T04S-R15E
AMC 361208	NCC 47	2004-007606				SEC13-T04S-R15E
AMC 361209	NCC 48	2004-007607				SEC13-T04S-R15E
AMC 361210	NCC 49	2004-007608				SEC13-T04S-R15E
AMC 361211	NCC 50	2004-007609				SEC13-T04S-R15E
AMC 361212	NCC 51	2004-007610				SEC13-T04S-R15E
AMC 361213	NCC 52	2004-007611				SEC13-T04S-R15E
AMC 361214	NCC 53	2004-007612				SEC13-T04S-R15E
AMC 361215	NCC 54	2004-007613				SEC13-T04S-R15E
AMC 361216	NCC 55	2004-007614				SEC13-T04S-R15E
AMC 361217	NCC 56	2004-007615				SEC13-T04S-R15E
AMC 361218	NCC 57	2004-007616				SEC13-T04S-R15E
AMC 361219	NCC 58	2004-007617				SEC13-T04S-R15E
AMC 361220	NCC 59	2004-007618				SEC13-T04S-R15E
AMC 361221	NCC 60	2004-007619				SEC13-T04S-R15E
AMC 361222	NCC 61	2004-007620				SEC13-T04S-R15E
AMC 361223	NCC 62	2004-007621				SEC13-T04S-R15E
AMC 361224	NCC 63	2004-007622				SEC13-T04S-R15E
AMC 361225	NCC 64	2004-007623				SEC13-T04S-R15E
AMC 361226	NCC 65	2004-007624				SEC13-T04S-R15E
AMC 361227	NCC 66	2004-007625				SEC13-T04S-R15E
AMC 361228	NCC 67	2004-007626				SEC13-T04S-R15E

Total # Of Claims: 107

SLG
\$ 13,375.00
CK 620755
1754670

ENTERED INTO COMPUTER
 AUG 07 2008 *PB*

RECEIVED
 B.L.M. AZ STATE OFFICE
 2008 AUG -5 P 3:58
 PHOENIX, ARIZONA

United States Department of the Interior
Bureau of Land Management
 BUSINESS & SUPPORT SVCS DIV
 ONE N CENTRAL AVE SUITE 800
 PHOENIX, AZ 85004 -4427
 Phone: (602) 417-9200

Receipt

No: 1754670

Transaction #: 1812044		ENTERED INTO COMPUTER
Date of Transaction: 08/05/2008		
CUSTOMER:	FREEPORT-MCMORAN EXPLORATION CORP ONE NORTH CENTRAL PHOENIX, AZ 85004	AUG 07 2008 <i>Verified CB</i>

LINE #	QTY	DESCRIPTION	REMARKS	UNIT PRICE	TOTAL
1	1.00	LOCATABLE MINERALS / MINING CLAIMS- NOT NEW-UNADJUD, ONE AUTH NO. ONLY / MINING CLAIM MONEY RECEIVED (455) CASES: AMC360917/\$13375.00	2009 MAINT (107)	- n/a -	13375.00
TOTAL:					\$13,375.00

PAYMENT INFORMATION			
1	AMOUNT:	\$13,375.00	POSTMARKED: N/A
	TYPE:	CHECK	RECEIVED: 08/05/2008
	CHECK NO:	620755	
	NAME:	FREEPORT-MCMORAN EXPLORATION CORP ONE NORTH CENTRAL PHOENIX AZ 85004	

REMARKS

This receipt was generated by the automated BLM Collections and Billing System and is a paper representation of a portion of the official electronic record contained therein.

<i>Lead</i>	<i>AMC#</i>	<i>CF</i>
<i>AMC360917</i>	<i>- 360917-986</i>	<i>70</i>
<i>361192</i>	<i>- 361192-228</i>	<i>37</i>
		<i>total</i>
		<i>107 CF</i>

Message:

107 ROWS RETRIEVED

AUG 07 2008

CBS Export Results Report

Include Resolved Records

Record Status

- Error Records (E/M/I)
- Accepted Records (A/W)
- "On Hold" Records (H)
- All Records (for s/n or receipt nr)
- Exported, No Results From CBS
- New (not yet exported)

Search Criteria Responsible Area (Error)

- Enter export Date (mm/dd/yyyy) ALL
- Serial Number match (optional)
- Receipt Nr (optional) 1754670
- Export Nr (exclusive)
- LR2000 User (defaults to login) ALL

- User (U,X)
- Programmer (P,X)
- All (U,P,X)

Query

Reset

[User Guide](#)

	Resend?	Export Nr	A/D	Serial Nr	Mult	Code	\$ Amount	Remarks	Receipt Nr	LR2000 User	#Msg	Resolve
1	<input type="checkbox"/>	1803960	A	AMC360917		582	125.00	2009	1754670	P5BROWN		

Exhibit A

County: Gila

State: AZ

<u>BLM Serial #</u>	<u>Claim Name</u>	<u>Original Recording</u>		<u>Amended Recording</u>		<u>Location</u>
		<u>Recording #</u>	<u>Page #</u>	<u>Recording #</u>	<u>Page #</u>	
AMC 360917	NCC 1	2004-006691				SEC13-T04S-R15E
AMC 360918	NCC 2	2004-006692				SEC13-T04S-R15E
AMC 360919	NCC 3	2004-006693				SEC13-T04S-R15E
AMC 360920	NCC 4	2004-006694				SEC13-T04S-R15E
AMC 360921	NCC 5	2004-006695				SEC24-T04S-R15E
AMC 360922	NCC 6	2004-006696				SEC24-T04S-R15E
AMC 360923	NCC 7	2004-006697				SEC24-T04S-R15E
AMC 360924	NCC 8	2004-006698				SEC24-T04S-R15E
AMC 360925	NCC 9	2004-006699				SEC24-T04S-R15E
AMC 360926	NCC 10	2004-006700				SEC24-T04S-R15E
AMC 360927	NCC 11	2004-006701				SEC24-T04S-R15E
AMC 360928	NCC 12	2004-006702				SEC24-T04S-R15E
AMC 360929	NCC 13	2004-006703				SEC24-T04S-R15E
AMC 360930	NCC 14	2004-006704				SEC24-T04S-R15E
AMC 360931	NCC 15	2004-006705				SEC13-T04S-R15E
AMC 360932	NCC 16	2004-006706				SEC13-T04S-R15E
AMC 360933	NCC 17	2004-006707				SEC13-T04S-R15E
AMC 360934	NCC 18	2004-006708				SEC13-T04S-R15E
AMC 360935	NCC 19	2004-006709				SEC24-T04S-R15E
AMC 360936	NCC 20	2004-006710				SEC24-T04S-R15E
AMC 360937	NCC 21	2004-006711				SEC24-T04S-R15E
AMC 360938	NCC 22	2004-006712				SEC24-T04S-R15E
AMC 360939	NCC 23	2004-006713				SEC24-T04S-R15E
AMC 360940	NCC 24	2004-006714				SEC24-T04S-R15E
AMC 360941	NCC 25	2004-006715				SEC24-T04S-R15E
AMC 360942	NCC 26	2004-006716				SEC24-T04S-R15E
AMC 360943	NCC 27	2004-006717				SEC24-T04S-R15E
AMC 360944	NCC 28	2004-006718				SEC24-T04S-R15E
AMC 360945	NCC 29	2004-006719				SEC24-T04S-R15E
AMC 360946	NCC 30	2004-006720				SEC24-T04S-R15E
AMC 360947	DS 1	2004-006651				SEC31-T04S-R16E
AMC 360948	DS 2	2004-006652				SEC31-T04S-R16E
AMC 360949	DS 3	2004-006653				SEC31-T04S-R16E
AMC 360950	DS 4	2004-006654				SEC31-T04S-R16E
AMC 360951	DS 5	2004-006655				SEC31-T04S-R16E
AMC 360952	DS 6	2004-006656				SEC31-T04S-R16E
AMC 360953	DS 7	2004-006657				SEC31-T04S-R16E
AMC 360954	DS 8	2004-006658				SEC31-T04S-R16E
AMC 360955	DS 9	2004-006659				SEC31-T04S-R16E
AMC 360956	DS 10	2004-006660				SEC31-T04S-R16E
AMC 360957	DS 11	2004-006661				SEC31-T04S-R16E
AMC 360958	DS 12	2004-006662				SEC31-T04S-R16E

PHOENIX, ARIZONA
 2007 AUG 17 11:32
 RECEIVED
 BLM, AZ STATE OFFICE
 42

Date: 8/6/2007

Exhibit A

County: Gila

State: AZ

<u>BLM Serial #</u>	<u>Claim Name</u>	<u>Original Recording</u>		<u>Amended Recording</u>		<u>Location</u>
		<u>Recording #</u>	<u>Page #</u>	<u>Recording #</u>	<u>Page #</u>	
AMC 360959	DS 13	2004-006663				SEC31-T04S-R16E
AMC 360960	DS 14	2004-006664				SEC31-T04S-R16E
AMC 360961	DS 15	2004-006665				SEC31-T04S-R16E
AMC 360962	DS 16	2004-006666				SEC31-T04S-R16E
AMC 360963	DS 17	2004-006667				SEC31-T04S-R16E
AMC 360964	DS 18	2004-006668				SEC31-T04S-R16E
AMC 360965	DS 19	2004-006669				SEC31-T04S-R16E
AMC 360966	DS 20	2004-006670				SEC31-T04S-R16E
AMC 360967	DS 21	2004-006671				SEC31-T04S-R16E
AMC 360968	DS 22	2004-006672				SEC31-T04S-R16E
AMC 360969	DS 23	2004-006673				SEC25-T04S-R15E
AMC 360970	DS 24	2004-006674				SEC25-T04S-R15E
AMC 360971	DS 25	2004-006675				SEC25-T04S-R15E
AMC 360972	DS 26	2004-006676				SEC25-T04S-R15E
AMC 360973	DS 27	2004-006677				SEC25-T04S-R15E
AMC 360974	DS 28	2004-006678				SEC25-T04S-R15E
AMC 360975	DS 29	2004-006679				SEC25-T04S-R15E
AMC 360976	DS 30	2004-006680				SEC25-T04S-R15E
AMC 360977	DS 31	2004-006681				SEC25-T04S-R15E
AMC 360978	DS 32	2004-006682				SEC25-T04S-R15E
AMC 360979	DS 33	2004-006683				SEC25-T04S-R15E
AMC 360980	DS 34	2004-006684				SEC25-T04S-R15E
AMC 360981	DS 35	2004-006685				SEC25-T04S-R15E
AMC 360982	DS 36	2004-006686				SEC26-T04S-R15E
AMC 360983	DS 37	2004-006687				SEC25-T04S-R15E
AMC 360984	DS 38	2004-006688				SEC25-T04S-R15E
AMC 360985	DS 39	2004-006689				SEC25-T04S-R15E
AMC 360986	DS 40	2004-006690				SEC25-T04S-R15E
AMC 361192	NCC 31	2004-007590				SEC14-T04S-R15E
AMC 361193	NCC 32	2004-007591				SEC14-T04S-R15E
AMC 361194	NCC 33	2004-007592				SEC14-T04S-R15E
AMC 361195	NCC 34	2004-007593				SEC14-T04S-R15E
AMC 361196	NCC 35	2004-007594				SEC14-T04S-R15E
AMC 361197	NCC 36	2004-007595				SEC14-T04S-R15E
AMC 361198	NCC 37	2004-007596				SEC14-T04S-R15E
AMC 361199	NCC 38	2004-007597				SEC14-T04S-R15E
AMC 361200	NCC 39	2004-007598				SEC14-T04S-R15E
AMC 361201	NCC 40	2004-007599				SEC14-T04S-R15E
AMC 361202	NCC 41	2004-007600				SEC14-T04S-R15E
AMC 361203	NCC 42	2004-007601				SEC14-T04S-R15E
AMC 361204	NCC 43	2004-007602				SEC14-T04S-R15E
AMC 361205	NCC 44	2004-007603				SEC14-T04S-R15E

PHOENIX, ARIZONA

2007 AUG 17 11:32

RECEIVED
B.L.M. AZ STATE OFFICE
42

Date: 8/6/2007

Exhibit A

County: Gila

State: AZ

<u>BLM Serial #</u>	<u>Claim Name</u>	<u>Original Recording</u>		<u>Amended Recording</u>		<u>Location</u>
		<u>Recording #</u>	<u>Page #</u>	<u>Recording #</u>	<u>Page #</u>	
AMC 361206	NCC 45	2004-007604				SEC14-T04S-R15E
AMC 361207	NCC 46	2004-007605				SEC13-T04S-R15E
AMC 361208	NCC 47	2004-007606				SEC13-T04S-R15E
AMC 361209	NCC 48	2004-007607				SEC13-T04S-R15E
AMC 361210	NCC 49	2004-007608				SEC13-T04S-R15E
AMC 361211	NCC 50	2004-007609				SEC13-T04S-R15E
AMC 361212	NCC 51	2004-007610				SEC13-T04S-R15E
AMC 361213	NCC 52	2004-007611				SEC13-T04S-R15E
AMC 361214	NCC 53	2004-007612				SEC13-T04S-R15E
AMC 361215	NCC 54	2004-007613				SEC13-T04S-R15E
AMC 361216	NCC 55	2004-007614				SEC13-T04S-R15E
AMC 361217	NCC 56	2004-007615				SEC13-T04S-R15E
AMC 361218	NCC 57	2004-007616				SEC13-T04S-R15E
AMC 361219	NCC 58	2004-007617				SEC13-T04S-R15E
AMC 361220	NCC 59	2004-007618				SEC13-T04S-R15E
AMC 361221	NCC 60	2004-007619				SEC13-T04S-R15E
AMC 361222	NCC 61	2004-007620				SEC13-T04S-R15E
AMC 361223	NCC 62	2004-007621				SEC13-T04S-R15E
AMC 361224	NCC 63	2004-007622				SEC13-T04S-R15E
AMC 361225	NCC 64	2004-007623				SEC13-T04S-R15E
AMC 361226	NCC 65	2004-007624				SEC13-T04S-R15E
AMC 361227	NCC 66	2004-007625				SEC13-T04S-R15E
AMC 361228	NCC 67	2004-007626				SEC13-T04S-R15E
Total # Of Claims:	107					

RECEIVED
 B.L.M. AZ STATE OFFICE
 2007 AUG 17 A 11: 32
 PHOENIX, ARIZONA

23

United States Department of the Interior
Bureau of Land Management
 BUSINESS & SUPPORT SVCS DIV
 ONE N CENTRAL AVE SUITE 800
 PHOENIX, AZ 85004 -4427
 Phone: (602) 417-9200

Receipt

No: 1546755

Transaction #: 1598147	
Date of Transaction: 08/17/2007	
CUSTOMER:	PHELPS DODGE ONE NORTH CENTRAL AVE STE 1 PHOENIX,AZ 85004

LINE #	QTY	DESCRIPTION	REMARKS	UNIT PRICE	TOTAL
1	1.00	LOCATABLE MINERALS / MINING CLAIMS- NOT NEW-UNADJUD,ONE AUTH NO. ONLY / MINING CLAIM MONEY RECEIVED (455) CASES: AMC360917/\$13375.00	MAINT 2008/107	- n/a -	13375.00
TOTAL:					\$13,375.00

PAYMENT INFORMATION					
1	AMOUNT:	\$13,375.00	POSTMARKED:	N/A	
	TYPE:	CHECK	RECEIVED:	08/17/2007	
	CHECK NO:	580553			
	NAME:	PHELPS DODGE ONE NORTH CENTRAL AVE STE 1 PHOENIX AZ 85004			

REMARKS

This receipt was generated by the automated BLM Collections and Billing System and is a paper representation of a portion of the official electronic record contained therein.

After recording, return to:
M.L.Gerrow
4211 E. Aquarius Dr.
Tucson, AZ 85718

AMC 359561
360184
360917
361192

AMC 362105
362923
367287

Bureau of Land Management
Department of the Interior
One North Central Avenue
Phoenix, AZ 85004

August 2, 2006

**NOTICE OF INTENT TO HOLD MINING CLAIMS AND PAYMENT OF BLM
MAINTENANCE FEE**

Re: Payment of Annual Claim Maintenance Fee

Dear Sir or Madam:


This will serve as notice that Phelps Dodge Exploration Corporation, whose address for purposes of this filing is Land and Water Department, One North Central Ave., 17th Floor, Phoenix, Arizona 85004, intends to hold the mining claims and/or mill sites described on Exhibit A attached hereto for the assessment year ending at 12 o'clock, noon, on September 1, 2007 by payment of the annual maintenance fee of \$125 per claim or site. Payment of such amount is made herewith for such assessment year for each of the claims and sites, the name, and BLM serial number with the book and page or index number of recording of the location notice in the official records of Gila County, Arizona, of which, is set forth on Exhibit A attached hereto and by this reference incorporated herein.

X W Williams
William C. Williams for
Phelps Dodge Exploration Corporation

State of Arizona)
) ss.
County of Pima)

The foregoing instrument was acknowledged before me on 8-2-06, 2006, by William Williams, on behalf of Phelps Dodge Exploration Corporation.

(Seal)



Marilyn Carpio
Notary Public
My commission expires: 12-11-08
PHOENIX, AZ

2006 AUG 19 11:08

RECEIVED
BLM, AZ STATE OFFICE

EXHIBIT A

County: Gila

State: AZ

BLM Serial #	Claim Name	Original Recording		Amended Recording		Sec	Twp	Range
		Recording #	Page #	Recording #	Page #			
AMC 360917	NCC 1	2004-006691				13	04S	15E
AMC 360918	NCC 2	2004-006692				13	04S	15E
AMC 360919	NCC 3	2004-006693				13	04S	15E
AMC 360920	NCC 4	2004-006694				13	04S	15E
AMC 360921	NCC 5	2004-006695				24	04S	15E
AMC 360922	NCC 6	2004-006696				24	04S	15E
AMC 360923	NCC 7	2004-006697				24	04S	15E
AMC 360924	NCC 8	2004-006698				24	04S	15E
AMC 360925	NCC 9	2004-006699				24	04S	15E
AMC 360926	NCC 10	2004-006700				24	04S	15E
AMC 360927	NCC 11	2004-006701				24	04S	15E
AMC 360928	NCC 12	2004-006702				24	04S	15E
AMC 360929	NCC 13	2004-006703				24	04S	15E
AMC 360930	NCC 14	2004-006704				24	04S	15E
AMC 360931	NCC 15	2004-006705				13	04S	15E
AMC 360932	NCC 16	2004-006706				13	04S	15E
AMC 360933	NCC 17	2004-006707				13	04S	15E
AMC 360934	NCC 18	2004-006708				13	04S	15E
AMC 360935	NCC 19	2004-006709				24	04S	15E
AMC 360936	NCC 20	2004-006710				24	04S	15E
AMC 360937	NCC 21	2004-006711				24	04S	15E
AMC 360938	NCC 22	2004-006712				24	04S	15E
AMC 360939	NCC 23	2004-006713				24	04S	15E
AMC 360940	NCC 24	2004-006714				24	04S	15E
AMC 360941	NCC 25	2004-006715				24	04S	15E
AMC 360942	NCC 26	2004-006716				24	04S	15E
AMC 360943	NCC 27	2004-006717				24	04S	15E
AMC 360944	NCC 28	2004-006718				24	04S	15E
AMC 360945	NCC 29	2004-006719				24	04S	15E
AMC 360946	NCC 30	2004-006720				24	04S	15E
AMC 361192	NCC 31	2004-007590				14	04S	15E
AMC 361193	NCC 32	2004-007591				14	04S	15E
AMC 361194	NCC 33	2004-007592				14	04S	15E
AMC 361195	NCC 34	2004-007593				14	04S	15E
AMC 361196	NCC 35	2004-007594				14	04S	15E
AMC 361197	NCC 36	2004-007595				14	04S	15E
AMC 361198	NCC 37	2004-007596				14	04S	15E
AMC 361199	NCC 38	2004-007597				14	04S	15E
AMC 361200	NCC 39	2004-007598				14	04S	15E
AMC 361201	NCC 40	2004-007599				14	04S	15E
AMC 361202	NCC 41	2004-007600				14	04S	15E
AMC 361203	NCC 42	2004-007601				14	04S	15E

PHOENIX, AZ

2006 AUG 19 11:08

RECEIVED BLM, AZ STATE OFFICE

ENTERED INTO COMPUTER
AUG 21 2006 PB VERIFIED

42

Date: 7/14/2006

EXHIBIT A

County: Gila

State: AZ

BLM Serial #	Claim Name	Original Recording		Amended Recording				
		Recording #	Page #	Recording #	Page #	Sec	Twp	Range
AMC 361204	NCC 43	2004-007602				14	04S	15E
AMC 361205	NCC 44	2004-007603				14	04S	15E
AMC 361206	NCC 45	2004-007604				14	04S	15E
AMC 361207	NCC 46	2004-007605				13	04S	15E
AMC 361208	NCC 47	2004-007606				13	04S	15E
AMC 361209	NCC 48	2004-007607				13	04S	15E
AMC 361210	NCC 49	2004-007608				13	04S	15E
AMC 361211	NCC 50	2004-007609				13	04S	15E
AMC 361212	NCC 51	2004-007610				13	04S	15E
AMC 361213	NCC 52	2004-007611				13	04S	15E
AMC 361214	NCC 53	2004-007612				13	04S	15E
AMC 361215	NCC 54	2004-007613				13	04S	15E
AMC 361216	NCC 55	2004-007614				13	04S	15E
AMC 361217	NCC 56	2004-007615				13	04S	15E
AMC 361218	NCC 57	2004-007616				13	04S	15E
AMC 361219	NCC 58	2004-007617				13	04S	15E
AMC 361220	NCC 59	2004-007618				13	04S	15E
AMC 361221	NCC 60	2004-007619				13	04S	15E
AMC 361222	NCC 61	2004-007620				13	04S	15E
AMC 361223	NCC 62	2004-007621				13	04S	15E
AMC 361224	NCC 63	2004-007622				13	04S	15E
AMC 361225	NCC 64	2004-007623				13	04S	15E
AMC 361226	NCC 65	2004-007624				13	04S	15E
AMC 361227	NCC 66	2004-007625				13	04S	15E
AMC 361228	NCC 67	2004-007626				13	04S	15E

Total # Of Claims: 67

ENTERED INTO COMPUTER

AUG 21 2006 PB VERIFIED

PHOENIX, AZ

2006 AUG 16 11:08

RECEIVED
BLM, AZ STATE OFFICE

Date: 7/14/2006

25

After recording, return to:
M.L. Gerrow
4211 E. Aquarius Dr.
Tucson, AZ 85718

Bureau of Land Management
Department of the Interior
One North Central Avenue
Phoenix, AZ 85004

August 2, 2006

**NOTICE OF INTENT TO HOLD MINING CLAIMS AND PAYMENT OF BLM
MAINTENANCE FEE**

Re: Payment of Annual Claim Maintenance Fee

Dear Sir or Madam:


This will serve as notice that Phelps Dodge Exploration Corporation, whose address for purposes of this filing is Land and Water Department, One North Central Ave., 17th Floor, Phoenix, Arizona 85004, intends to hold the mining claims and/or mill sites described on Exhibit A attached hereto for the assessment year ending at 12 o'clock, noon, on September 1, 2007 by payment of the annual maintenance fee of \$125 per claim or site. Payment of such amount is made herewith for such assessment year for each of the claims and sites, the name, and BLM serial number with the book and page or index number of recording of the location notice in the official records of Gila County, Arizona, of which, is set forth on Exhibit A attached hereto and by this reference incorporated herein.

X Williams
William C. Williams for
Phelps Dodge Exploration Corporation

State of Arizona)
) ss.
County of Pima)

The foregoing instrument was acknowledged before me on 8-2-06, 2006, by WILLIAM WILLIAMS, on behalf of Phelps Dodge Exploration Corporation.

(Seal)



Marilyn Carpio
Notary Public
My commission expires: 12-11-08

2006 AUG 16 11:09

RECEIVED
BLM, AZ STATE OFFICE

EXHIBIT A

County: Gila

State: AZ

BLM Serial #	Claim Name	Original Recording		Amended Recording		Sec	Twp	Range
		Recording #	Page #	Recording #	Page #			
AMC 360947	DS 1	2004-006651				31	04S	16E
AMC 360948	DS 2	2004-006652				31	04S	16E
AMC 360949	DS 3	2004-006653				31	04S	16E
AMC 360950	DS 4	2004-006654				31	04S	16E
AMC 360951	DS 5	2004-006655				31	04S	16E
AMC 360952	DS 6	2004-006656				31	04S	16E
AMC 360953	DS 7	2004-006657				31	04S	16E
AMC 360954	DS 8	2004-006658				31	04S	16E
AMC 360955	DS 9	2004-006659				31	04S	16E
AMC 360956	DS 10	2004-006660				31	04S	16E
AMC 360957	DS 11	2004-006661				31	04S	16E
AMC 360958	DS 12	2004-006662				31	04S	16E
AMC 360959	DS 13	2004-006663				31	04S	16E
AMC 360960	DS 14	2004-006664				31	04S	16E
AMC 360961	DS 15	2004-006665				31	04S	16E
AMC 360962	DS 16	2004-006666				31	04S	16E
AMC 360963	DS 17	2004-006667				31	04S	16E
AMC 360964	DS 18	2004-006668				31	04S	16E
AMC 360965	DS 19	2004-006669				31	04S	16E
AMC 360966	DS 20	2004-006670				31	04S	16E
AMC 360967	DS 21	2004-006671				31	04S	16E
AMC 360968	DS 22	2004-006672				31	04S	16E
AMC 360969	DS 23	2004-006673				25	04S	15E
AMC 360970	DS 24	2004-006674				25	04S	15E
AMC 360971	DS 25	2004-006675				25	04S	15E
AMC 360972	DS 26	2004-006676				25	04S	15E
AMC 360973	DS 27	2004-006677				25	04S	15E
AMC 360974	DS 28	2004-006678				25	04S	15E
AMC 360975	DS 29	2004-006679				25	04S	15E
AMC 360976	DS 30	2004-006680				25	04S	15E
AMC 360977	DS 31	2004-006681				25	04S	15E
AMC 360978	DS 32	2004-006682				25	04S	15E
AMC 360979	DS 33	2004-006683				25	04S	15E
AMC 360980	DS 34	2004-006684				25	04S	15E
AMC 360981	DS 35	2004-006685				25	04S	15E
AMC 360982	DS 36	2004-006686				26	04S	15E
AMC 360983	DS 37	2004-006687				25	04S	15E
AMC 360984	DS 38	2004-006688				25	04S	15E
AMC 360985	DS 39	2004-006689				25	04S	15E
AMC 360986	DS 40	2004-006690				25	04S	15E

Total # Of Claims: 40

ENTERED INTO COMPUTER

AUG 21 2006 PB
verified

Date: 7/14/2006

PHOENIX, AZ

2006 AUG 19 11:09

BLM, AZ STATE OFFICE

40

After recording, return to:
M.L.Gerrow
4211 E. Aquarius Dr.
Tucson, AZ 85718

Bureau of Land Management
Department of the Interior
One North Central Avenue
Phoenix, AZ 85004

August 2, 2006

NOTICE OF INTENT TO HOLD MINING CLAIMS AND PAYMENT OF BLM MAINTENANCE FEE

Re: Payment of Annual Claim Maintenance Fee

Dear Sir or Madam:

This will serve as notice that Phelps Dodge Exploration Corporation, whose address for purposes of this filing is Land and Water Department, One North Central Ave., 17th Floor, Phoenix, Arizona 85004, intends to hold the mining claims and/or mill sites described on Exhibit A attached hereto for the assessment year ending at 12 o'clock, noon, on September 1, 2007 by payment of the annual maintenance fee of \$125 per claim or site. Payment of such amount is made herewith for such assessment year for each of the claims and sites, the name, and BLM serial number with the book and page or index number of recording of the location notice in the official records of Gila County, Arizona, of which, is set forth on Exhibit A attached hereto and by this reference incorporated herein.

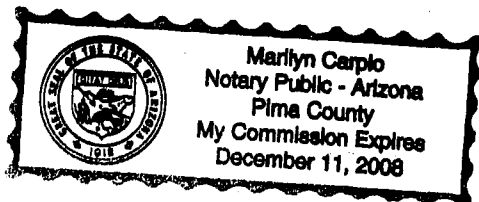
X [Signature]
William C. Williams for
Phelps Dodge Exploration Corporation

State of Arizona)
) ss.
County of Pima)

The foregoing instrument was acknowledged before me on 8-2, 2006, by WILLIAM WILLIAMS, on behalf of Phelps Dodge Exploration Corporation.

(Seal)

[Signature]
Notary Public
My commission expires: 12-11-08



PHOENIX, AZ
2006 AUG 16 A 11:09
RECEIVED
BLM, AZ STATE OFFICE

EXHIBIT A

County: Gila

State: AZ

BLM Serial #	Claim Name	Original Recording		Amended Recording		Sec	Twp	Range
		Recording #	Page #	Recording #	Page #			
AMC 359561	AZM 55	2004-000866				07	01S	15E
AMC 359562	AZM 56	2004-000867				07	01S	15E
AMC 359563	AZM 57	2004-000868				07	01S	15E
AMC 359564	AZM 58	2004-000869				07	01S	15E
AMC 359565	AZM 59	2004-000870				07	01S	15E
AMC 359566	AZM 60	2004-000871				07	01S	15E
AMC 359567	AZM 61	2004-000872				07	01S	15E
AMC 359568	AZM 62	2004-000873				07	01S	15E
AMC 359569	AZM 63	2004-000874				07	01S	15E
AMC 359570	AZM 64	2004-000875				07	01S	15E
AMC 359571	AZM 65	2004-000876				07	01S	15E
AMC 359572	AZM 66	2004-000877				07	01S	15E
AMC 359573	AZM 67	2004-000878				18	01S	15E
AMC 359574	AZM 68	2004-000879				18	01S	15E
AMC 359575	AZM 69	2004-000880				18	01S	15E
AMC 359576	AZM 70	2004-000881				18	01S	15E
AMC 359577	AZM 71	2004-000882				18	01S	15E
AMC 359578	AZM 72	2004-000883				18	01S	15E
AMC 359579	AZM 73	2004-000884				07	01S	15E
AMC 359580	AZM 74	2004-000885				07	01S	15E
AMC 359581	AZM 75	2004-000886				07	01S	15E
AMC 359582	AZM 76	2004-000887				07	01S	15E
AMC 359583	AZM 77	2004-000888				07	01S	15E
AMC 359584	AZM 78	2004-000889				07	01S	15E
AMC 359585	AZM 79	2004-000890				07	01S	15E
AMC 359586	AZM 80	2004-000891				07	01S	15E
AMC 359587	AZM 81	2004-000892				07	01S	15E
AMC 359588	AZM 82	2004-000893				07	01S	15E
AMC 359589	AZM 83	2004-000894				07	01S	15E
AMC 359590	AZM 84	2004-000895				07	01S	15E
AMC 359591	AZM 85	2004-000896				18	01S	15E
AMC 359592	AZM 86	2004-000897				18	01S	15E
AMC 359593	AZM 87	2004-000898				18	01S	15E
AMC 359594	AZM 88	2004-000899				18	01S	15E
AMC 359595	AZM 89	2004-000900				18	01S	15E
AMC 359596	AZM 90	2004-000901				18	01S	15E
AMC 359597	AZM 182	2004-000902				05	01S	15E
AMC 359598	AZM 91	2004-000903				05	01S	15E
AMC 359599	AZM 92	2004-000904				05	01S	15E
AMC 359600	AZM 93	2004-000905				05	01S	15E
AMC 359601	AZM 94	2004-000906				05	01S	15E
AMC 359602	AZM 95	2004-000907				08	01S	15E

RECEIVED
 BLM, AZ STATE OFFICE
 2006 AUG 19 11:09
 PHOENIX, AZ

Date: 7/14/2006

ENTERED INTO COMPUTER
 AUG 21 2006 *JB* VERIFIED

42

EXHIBIT A

County: Gila

State: AZ

BLM Serial #	Claim Name	Original Recording		Amended Recording		Sec	Twp	Range
		Recording #	Page #	Recording #	Page #			
AMC 359603	AZM 96	2004-000908				08	01S	15E
AMC 359604	AZM 97	2004-000909				08	01S	15E
AMC 359605	AZM 98	2004-000910				08	01S	15E
AMC 359606	AZM 99	2004-000911				08	01S	15E
AMC 359607	AZM 100	2004-000912				08	01S	15E
AMC 359608	AZM 101	2004-000913				08	01S	15E
AMC 359609	AZM 102	2004-000914				08	01S	15E
AMC 359610	AZM 103	2004-000915				08	01S	15E
AMC 359611	AZM 104	2004-000916				08	01S	15E
AMC 359612	AZM 183	2004-000917				05	01S	15E
AMC 359613	AZM 106	2004-000918				05	01S	15E
AMC 359614	AZM 107	2004-000919				05	01S	15E
AMC 359615	AZM 108	2004-000920				05	01S	15E
AMC 359616	AZM 109	2004-000921				05	01S	15E
AMC 359617	AZM 110	2004-000922				05	01S	15E
AMC 359618	AZM 111	2004-000923				05	01S	15E
AMC 359619	AZM 112	2004-000924				05	01S	15E
AMC 359620	AZM 113	2004-000925				05	01S	15E
AMC 359621	AZM 114	2004-000926				05	01S	15E
AMC 359622	AZM 115	2004-000927				05	01S	15E
AMC 359623	AZM 116	2004-000928				05	01S	15E
AMC 359624	AZM 117	2004-000929				05	01S	15E
AMC 359625	AZM 118	2004-000930				05	01S	15E
AMC 359626	AZM 119	2004-000931				08	01S	15E
AMC 359627	AZM 120	2004-000932				08	01S	15E
AMC 359628	AZM 121	2004-000933				08	01S	15E
AMC 359629	AZM 122	2004-000934				08	01S	15E
AMC 359630	AZM 123	2004-000935				08	01S	15E
AMC 359631	AZM 124	2004-000936				08	01S	15E
AMC 359632	AZM 125	2004-000937				08	01S	15E
AMC 359633	AZM 126	2004-000938				08	01S	15E
AMC 359635	AZM 128	2004-000940				08	01S	15E
AMC 359636	AZM 129	2004-000941				08	01S	15E
AMC 359637	AZM 131	2004-000942				04	01S	15E
AMC 359638	AZM 132	2004-000943				04	01S	15E
AMC 359639	AZM 133	2004-000944				04	01S	15E
AMC 359640	AZM 134	2004-000945				04	01S	15E
AMC 359641	AZM 135	2004-000946				09	01S	15E
AMC 359642	AZM 136	2004-000947				09	01S	15E
AMC 359643	AZM 137	2004-000948				09	01S	15E
AMC 359644	AZM 138	2004-000949				09	01S	15E
AMC 359645	AZM 139	2004-000950				09	01S	15E

RECEIVED
BLM, AZ STATE OFFICE
AUG 19 11:09 AM
PHOENIX, AZ

Date: 7/14/2006

ENTERED INTO COMPUTER
AUG 21 2006 (B) VERIFIED

(42)

Page: 2 of 5

EXHIBIT A

County: Gila

State: AZ

BLM Serial #	Claim Name	Original Recording		Amended Recording		Sec	Twp	Range
		Recording #	Page #	Recording #	Page #			
AMC 359646	AZM 140	2004-000951				09	01S	15E
AMC 359647	AZM 141	2004-000952				09	01S	15E
AMC 359648	AZM 142	2004-000953				09	01S	15E
AMC 359649	AZM 143	2004-000954				09	01S	15E
AMC 359650	AZM 144	2004-000955				09	01S	15E
AMC 359651	AZM 147	2004-000956				04	01S	15E
AMC 359652	AZM 148	2004-000957				04	01S	15E
AMC 359653	AZM 149	2004-000958				04	01S	15E
AMC 359654	AZM 150	2004-000959				04	01S	15E
AMC 359655	AZM 151	2004-000960				09	01S	15E
AMC 359656	AZM 152	2004-000961				09	01S	15E
AMC 359657	AZM 153	2004-000962				09	01S	15E
AMC 359658	AZM 154	2004-000963				09	01S	15E
AMC 359659	AZM 155	2004-000964				09	01S	15E
AMC 359660	AZM 156	2004-000965				09	01S	15E
AMC 359661	AZM 157	2004-000966				09	01S	15E
AMC 359662	AZM 158	2004-000967				09	01S	15E
AMC 359663	AZM 159	2004-000968				09	01S	15E
AMC 359664	AZM 160	2004-000969				09	01S	15E
AMC 359665	AZM 161	2004-000970				09	01S	15E
AMC 359666	AZM 162	2004-000971				09	01S	15E
AMC 359667	AZM 163	2004-000972				03	01S	15E
AMC 359668	AZM 164	2004-000973				03	01S	15E
AMC 359669	AZM 165	2004-000974				03	01S	15E
AMC 359670	AZM 166	2004-000975				03	01S	15E
AMC 359671	AZM 167	2004-000976				10	01S	15E
AMC 359672	AZM 168	2004-000977				10	01S	15E
AMC 359673	AZM 169	2004-000978				10	01S	15E
AMC 359674	AZM 170	2004-000979				10	01S	15E
AMC 359675	AZM 171	2004-000980				10	01S	15E
AMC 359676	AZM 172	2004-000981				10	01S	15E
AMC 359677	AZM 173	2004-000982				10	01S	15E
AMC 359678	AZM 174	2004-000983				10	01S	15E
AMC 359679	AZM 175	2004-000984				10	01S	15E
AMC 359680	AZM 176	2004-000985				10	01S	15E
AMC 359681	AZM 177	2004-000986				10	01S	15E
AMC 359682	AZM 178	2004-000987				10	01S	15E
AMC 360184	AZM 184	2004-003658				08	01S	15E
AMC 360185	AZM 185	2004-003659				08	01S	15E
AMC 360186	AZM 186	2004-003660				08	01S	15E
AMC 360187	AZM 187	2004-003661				08	01S	15E
AMC 360188	AZM 188	2004-003662				17	01S	15E

PHOENIX, AZ
 2006 AUG 16 11:09
 RECEIVED
 B.L.M. AZ STATE OFFICE

Date: 7/14/2006

ENTERED INTO COMPUTER
 AUG 21 2006 *SB* VERIFIED

(42)

EXHIBIT A

County: Gila

State: AZ

BLM Serial #	Claim Name	Original Recording		Amended Recording		Sec	Twp	Range
		Recording #	Page #	Recording #	Page #			
AMC 360189	AZM 189	2004-003663				17	01S	15E
AMC 360190	AZM 190	2004-003664				17	01S	15E
AMC 360191	AZM 191	2004-003665				17	01S	15E
AMC 360192	AZM 192	2004-003666				17	01S	15E
AMC 360193	AZM 193	2004-003667				17	01S	15E
AMC 360194	AZM 194	2004-003668				17	01S	15E
AMC 360195	AZM 195	2004-003669				17	01S	15E
AMC 360196	AZM 196	2004-003670				17	01S	15E
AMC 360197	AZM 197	2004-003671				17	01S	15E
AMC 360198	AZM 198	2004-003672				17	01S	15E
AMC 360199	AZM 199	2004-003673				17	01S	15E
AMC 360200	AZM 200	2004-003674				17	01S	15E
AMC 360201	AZM 201	2004-003675				17	01S	15E
AMC 360202	AZM 202	2004-003676				08	01S	15E
AMC 360203	AZM 203	2004-003677				08	01S	15E
AMC 360204	AZM 204	2004-003678				17	01S	15E
AMC 360205	AZM 205	2004-003679				17	01S	15E
AMC 360206	AZM 206	2004-003680				17	01S	15E
AMC 360207	AZM 207	2004-003681				17	01S	15E
AMC 360208	AZM 208	2004-003682				17	01S	15E
AMC 360209	AZM 209	2004-003683				17	01S	15E
AMC 360210	AZM 210	2004-003684				17	01S	15E
AMC 362105	AZM 211	2004-011417				04	01S	15E
AMC 362106	AZM 212	2004-011418				04	01S	15E
AMC 362107	AZM 213	2004-011419				04	01S	15E
AMC 362108	AZM 214	2004-011420				04	01S	15E
AMC 362109	AZM 215	2004-011421				04	01S	15E
AMC 362110	AZM 216	2004-011422				04	01S	15E
AMC 362111	AZM 217	2004-011423				04	01S	15E
AMC 362112	AZM 218	2004-011424				04	01S	15E
AMC 362113	AZM 219	2004-011425				04	01S	15E
AMC 362114	AZM 220	2004-011426				04	01S	15E
AMC 362115	AZM 221	2004-011427				04	01S	15E
AMC 362116	AZM 222	2004-011428				04	01S	15E
AMC 362117	AZM 223	2004-011429				04	01S	15E
AMC 362118	AZM 224	2004-011430				04	01S	15E
AMC 362119	AZM 225	2004-011431				04	01S	15E
AMC 362120	AZM 226	2004-011432				04	01S	15E
AMC 362121	AZM 227	2004-011433				04	01S	15E
AMC 362122	AZM 228	2004-011434				04	01S	15E
AMC 362123	AZM 229	2004-011435				04	01S	15E
AMC 362124	AZM 230	2004-011436				04	01S	15E

RECEIVED
BLM, AZ STATE OFFICE
AUG 19 11:09
PHOENIX, AZ

Date: 7/14/2006

ENTERED INTO COMPUTER
AUG 21 2006
PB VERIFIED

42

EXHIBIT A

County: Gila

State: AZ

BLM Serial #	Claim Name	Original Recording		Amended Recording		Sec	Twp	Range
		Recording #	Page #	Recording #	Page #			
AMC 362125	AZM 231	2004-011437				03	01S	15E
AMC 362126	AZM 232	2004-011438				03	01S	15E
AMC 362127	AZM 233	2004-011439				03	01S	15E
AMC 362128	AZM 234	2004-011440				03	01S	15E
AMC 362129	AZM 235	2004-011441				03	01S	15E
AMC 362130	AZM 236	2004-011442				03	01S	15E
AMC 362131	AZM 237	2004-011443				03	01S	15E
AMC 362132	AZM 238	2004-011444				03	01S	15E
AMC 362133	AZM 239	2004-011445				03	01S	15E
AMC 362134	AZM 240	2004-011446				03	01S	15E
AMC 362135	AZM 241	2004-011447				02	01S	15E
AMC 362136	AZM 242	2004-011448				02	01S	15E
AMC 362137	AZM 243	2004-011449				02	01S	15E
AMC 362138	AZM 244	2004-011450				02	01S	15E
AMC 362139	AZM 245	2004-011451				02	01S	15E
AZM 359634	AZM 127	2004-000939				08	01S	15E

Total # Of Claims: 184

ENTERED INTO COMPUTER
 AUG 21 2006
 FB VERIFIED

RECEIVED
 B.L.M. AZ STATE OFFICE
 2006 AUG 19 11:09
 PHOENIX, AZ

After recording, return to:
 M.L.Gerrow
 4211 E. Aquarius Dr.
 Tucson, AZ 85718

Bureau of Land Management
 Department of the Interior
 One North Central Avenue
 Phoenix, AZ 85004

August 2, 2006

**NOTICE OF INTENT TO HOLD MINING CLAIMS AND PAYMENT OF BLM
 MAINTENANCE FEE**

Re: Payment of Annual Claim Maintenance Fee

Dear Sir or Madam:

This will serve as notice that Phelps Dodge Exploration Corporation, whose address for purposes of this filing is Land and Water Department, One North Central Ave., 17th Floor, Phoenix, Arizona 85004, intends to hold the mining claims and/or mill sites described on Exhibit A attached hereto for the assessment year ending at 12 o'clock, noon, on September 1, 2007 by payment of the annual maintenance fee of \$125 per claim or site. Payment of such amount is made herewith for such assessment year for each of the claims and sites, the name, and BLM serial number with the book and page or index number of recording of the location notice in the official records of Graham County, Arizona, of which, is set forth on Exhibit A attached hereto and by this reference incorporated herein.

X *W.C. Williams*
 William C. Williams for
 Phelps Dodge Exploration Corporation

State of Arizona)
) ss.
 County of Pima)

The foregoing instrument was acknowledged before me on 8-2-06, 2006, by William Williams on behalf of Phelps Dodge Exploration Corporation.

(Seal)

Marilyn Carpio
 Notary Public
 My commission expires: 12-11-08

PHOENIX, AZ

2006 AUG 16 11:09

B.L.M. AZ STATE OFFICE

EXHIBIT A

County: Graham

State: AZ

BLM Serial #	Claim Name	Original Recording		Amended Recording		Sec	Twp	Range
		Recording #	Page #	Recording #	Page #			
AMC 367311	MAC 18	2005-05637				13	03S	22E
AMC 367312	MAC 20	2005-05638				13	03S	22E
AMC 367313	MAC 22	2005-05639				13	03S	22E
AMC 367314	MAC 24	2005-05640				13	03S	22E
AMC 367315	MAC 26	2005-05641				13	03S	22E
AMC 367316	MAC 28	2005-05642				13	03S	22E
AMC 367317	MAC 30	2005-05643				24	03S	22E
AMC 367318	MAC 32	2005-05644				24	03S	22E
AMC 367319	MAC 34	2005-05645				24	03S	22E
AMC 367320	MAC 36	2005-05646				24	03S	22E
AMC 367321	MAC 65	2005-05647				18	03S	23E
AMC 367322	MAC 67	2005-05648				18	03S	23E
AMC 367323	MAC 69	2005-05649				18	03S	23E
AMC 367324	MAC 70	2005-05650				18	03S	23E
AMC 367325	MAC 71	2005-05651				18	03S	23E
AMC 367326	MAC 72	2005-05652				18	03S	23E
AMC 367327	MAC 73	2005-05653				18	03S	23E
AMC 367328	MAC 74	2005-05654				18	03S	23E
AMC 367329	MAC 75	2005-05655				18	03S	23E
AMC 367330	MAC 76	2005-05656				18	03S	23E
AMC 367331	MAC 77	2005-05657				19	03S	23E
AMC 367332	MAC 78	2005-05658				19	03S	23E
AMC 367333	MAC 79	2005-05659				19	03S	23E
AMC 367334	MAC 80	2005-05660				19	03S	23E
AMC 367335	MAC 81	2005-05661				19	03S	23E
AMC 367336	MAC 82	2005-05662				19	03S	23E
AMC 367337	MAC 83	2005-05663				19	03S	23E
AMC 367338	MAC 84	2005-05664				19	03S	23E
AMC 367339	MAC 117	2005-05665				18	03S	23E
AMC 367340	MAC 119	2005-05666				18	03S	23E
AMC 367341	MAC 121	2005-05667				18	03S	23E
AMC 367342	MAC 122	2005-05668				18	03S	23E
AMC 367343	MAC 123	2005-05669				18	03S	23E
AMC 367344	MAC 124	2005-05670				18	03S	23E
AMC 367345	MAC 125	2005-05671				19	03S	23E
AMC 367346	MAC 126	2005-05672				19	03S	23E
AMC 367347	MAC 127	2005-05673				19	03S	23E
AMC 367348	MAC 128	2005-05674				19	03S	23E
AMC 367349	MAC 129	2005-05675				19	03S	23E
AMC 367350	MAC 130	2005-05676				19	03S	23E
AMC 367351	MAC 131	2005-05677				19	03S	23E
AMC 367352	MAC 132	2005-05678				19	03S	23E

PHOENIX, AZ

AUG 19 11:09

RECEIVED B.L.M. AZ STATE OFFICE

Date: 7/14/2006

ENTERED INTO COMPUTER
AUG 21 2006 PB VERIFIED

42

EXHIBIT A

County: Graham

State: AZ

BLM Serial #	Claim Name	Original Recording		Amended Recording		Sec	Twp	Range
		Recording #	Page #	Recording #	Page #			
AMC 367353	MAC 167	2005-05679				17	03S	23E
AMC 367354	MAC 169	2005-05680				17	03S	23E
AMC 367355	MAC 171	2005-05681				20	03S	23E
AMC 367356	MAC 173	2005-05682				20	03S	23E
AMC 367357	MAC 175	2005-05683				20	03S	23E
AMC 367358	MAC 177	2005-05684				20	03S	23E

Total # Of Claims: 48

ENTERED INTO COMPUTER
AUG 21 2006 RB VERIFIED

PHOENIX, AZ

2006 AUG 16 11:09

RECEIVED
BLM AZ STATE OFFICE

Date: 7/14/2006



Page: 2 of 2

After recording, return to:
M.L.Gerrow
4211 E. Aquarius Dr.
Tucson, AZ 85718

Bureau of Land Management
Department of the Interior
One North Central Avenue
Phoenix, AZ 85004

August 2, 2006

**NOTICE OF INTENT TO HOLD MINING CLAIMS AND PAYMENT OF BLM
MAINTENANCE FEE**

Re: Payment of Annual Claim Maintenance Fee

Dear Sir or Madam:


This will serve as notice that Phelps Dodge Exploration Corporation, whose address for purposes of this filing is Land and Water Department, One North Central Ave., 17th Floor, Phoenix, Arizona 85004, intends to hold the mining claims and/or mill sites described on Exhibit A attached hereto for the assessment year ending at 12 o'clock, noon, on September 1, 2007 by payment of the annual maintenance fee of \$125 per claim or site. Payment of such amount is made herewith for such assessment year for each of the claims and sites, the name, and BLM serial number with the book and page or index number of recording of the location notice in the official records of Graham County, Arizona, of which, is set forth on Exhibit A attached hereto and by this reference incorporated herein.

X *William C. Williams*
William C. Williams for
Phelps Dodge Exploration Corporation

State of Arizona)
) ss.
County of Pima)

The foregoing instrument was acknowledged before me on 8-2-06, 2006, by William Williams, on behalf of Phelps Dodge Exploration Corporation.

(Seal)



Marilyn Carpio
Notary Public
My commission expires: 12-11-08

PHOENIX, AZ

2006 AUG 16 11:09

B.L.M. AZ STATE OFFICE

EXHIBIT A

County: Graham

State: AZ

BLM Serial #	Claim Name	Original Recording		Amended Recording		Sec	Twp	Range
		Recording #	Page #	Recording #	Page #			
AMC 367287	JUG 1	2005-05613				06	07S	28E
AMC 367288	JUG 2	2005-05614				06	07S	28E
AMC 367289	JUG 3	2005-05615				06	07S	28E
AMC 367290	JUG 4	2005-05616				06	07S	28E
AMC 367291	JUG 5	2005-05617				06	07S	28E
AMC 367292	JUG 6	2005-05618				06	07S	28E
AMC 367293	JUG 7	2005-05619				06	07S	28E
AMC 367294	JUG 8	2005-05620				06	07S	28E
AMC 367295	JUG 9	2005-05621				05	07S	28E
AMC 367296	JUG 10	2005-05622				05	07S	28E
AMC 367297	JUG 11	2005-05623				05	07S	28E
AMC 367298	JUG 12	2005-05624				05	07S	28E
AMC 367299	JUG 13	2005-05625				05	07S	28E
AMC 367300	JUG 14	2005-05626				05	07S	28E
AMC 367301	JUG 15	2005-05627				05	07S	28E
AMC 367302	JUG 16	2005-05628				05	07S	28E
AMC 367303	JUG 17	2005-05629				05	07S	28E
AMC 367304	JUG 18	2005-05630				05	07S	28E
AMC 367305	JUG 19	2005-05631				05	07S	28E
AMC 367306	JUG 20	2005-05632				05	07S	28E
AMC 367307	JUG 21	2005-05633				05	07S	28E
AMC 367308	JUG 22	2005-05634				05	07S	28E
AMC 367309	JUG 23	2005-05635				05	07S	28E
AMC 367310	JUG 24	2005-05636				05	07S	28E

Total # Of Claims: 24

ENTERED INTO COMPUTER
AUG 21 2006 PB VERIFIED

RECEIVED
BLM, AZ STATE OFFICE
AUG 19 11:10
PHOENIX, AZ

Date: 7/14/2006

24

Page: 1 of 1

After recording, return to:
M.L.Gerrow
4211 E. Aquarius Dr.
Tucson, AZ 85718

Bureau of Land Management
Department of the Interior
One North Central Avenue
Phoenix, AZ 85004

August 2, 2006

**NOTICE OF INTENT TO HOLD MINING CLAIMS AND PAYMENT OF BLM
MAINTENANCE FEE**

Re: Payment of Annual Claim Maintenance Fee

Dear Sir or Madam:

This will serve as notice that Phelps Dodge Exploration Corporation, whose address for purposes of this filing is Land and Water Department, One North Central Ave., 17th Floor, Phoenix, Arizona 85004, intends to hold the mining claims and/or mill sites described on Exhibit A attached hereto for the assessment year ending at 12 o'clock, noon, on September 1, 2007 by payment of the annual maintenance fee of \$125 per claim or site. Payment of such amount is made herewith for such assessment year for each of the claims and sites, the name, and BLM serial number with the book and page or index number of recording of the location notice in the official records of Cochise County, Arizona, of which, is set forth on Exhibit A attached hereto and by this reference incorporated herein.

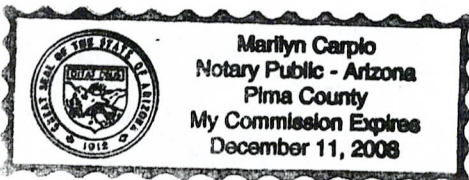
X *W.C. Williams*
William C. Williams for
Phelps Dodge Exploration Corporation

State of Arizona)
) ss.
County of Pima)

The foregoing instrument was acknowledged before me on 8-2, 2006, by WILLIAM WILLIAMS, on behalf of Phelps Dodge Exploration Corporation.

(Seal)

Marilyn Carpio
Notary Public
My commission expires: 12-11-08



PHOENIX, AZ

2006 AUG 16 A 11:10

EXHIBIT A

County: Cochise

State: AZ

BLM Serial #	Claim Name	Original Recording		Amended Recording		Sec	Twp	Range
		Recording #	Page #	Recording #	Page #			
AMC 362923	MID 39	041033919				24	18S	23E
AMC 362924	MID 40	041033920				24	18S	23E
AMC 362925	MID 41	041033921				24	18S	23E
AMC 362926	MID 42	041033922				24	18S	23E
AMC 362927	MID 43	041033923				24	18S	23E
AMC 362928	MID 44	041033924				24	18S	23E
AMC 362929	MID 45	041033925				24	18S	23E
AMC 362930	MID 46	041033926				24	18S	23E
AMC 362931	MID 47	041033927				24	18S	23E
AMC 362932	MID 48	041033928				24	18S	23E
AMC 362933	MID 49	041033929				24	18S	23E
AMC 362934	MID 50	041033930				24	18S	23E
AMC 362935	MID 51	041033931				24	18S	23E
AMC 362936	MID 52	041033932				24	18S	23E
AMC 362937	MID 53	041033933				19	18S	24E
AMC 362938	MID 54	041033934				19	18S	24E
AMC 362939	MID 55	041033935				19	18S	24E
AMC 362940	MID 56	041033936				19	18S	24E
AMC 362941	MID 57	041033937				19	18S	24E
AMC 362942	MID 58	041033938				19	18S	24E
AMC 362943	MID 59	041033939				19	18S	24E
AMC 362944	MID 60	041033940				19	18S	24E
AMC 362945	MID 61	041033941				19	18S	24E
AMC 362946	MID 62	041033942				19	18S	24E
AMC 362947	MID 63	041033943				20	18S	24E
AMC 362948	MID 64	041033944				20	18S	24E
AMC 362949	MID 65	041033945				20	18S	24E
AMC 362950	MID 66	041033946				20	18S	24E
AMC 362951	MID 67	041033947				20	18S	24E
AMC 362952	MID 68	041033948				20	18S	24E
AMC 362953	MID 69	041033949				20	18S	24E
AMC 362954	MID 70	041033950				20	18S	24E
AMC 362955	MID 71	041033951				20	18S	24E
AMC 362956	MID 72	041033952				20	18S	24E
AMC 362957	MID 73	041033953				20	18S	24E
AMC 362958	MID 74	041033954				20	18S	24E
AMC 362959	MID 75	041039955				20	18S	24E
AMC 362960	MID 76	041033956				20	18S	24E
AMC 362961	MID 81	041039957				24	18S	23E
AMC 362962	MID 82	041039958				24	18S	23E
AMC 362963	MID 83	041033959				24	18S	23E
AMC 362964	MID 84	041039960				24	18S	23E

PHOENIX, AZ

2006 AUG 19 11:10

RECEIVED
BLM AZ STATE OFFICE

42

Date: 7/14/2006

ENTERED INTO COMPUTER
AUG 21 2006 *FB* VERIFIED

EXHIBIT A

County: Cochise

State: AZ

BLM Serial #	Claim Name	Original Recording		Amended Recording		Sec	Twp	Range
		Recording #	Page #	Recording #	Page #			
AMC 362965	MID 85	041033961				24	18S	23E
AMC 362966	MID 86	041033962				24	18S	23E
AMC 362967	MID 87	041033963				24	18S	23E
AMC 362968	MID 88	041033964				24	18S	23E
AMC 362969	MID 89	041033965				24	18S	23E
AMC 362970	MID 90	041039966				24	18S	23E
AMC 362971	MID 91	041033967				24	18S	23E
AMC 362972	MID 92	041033968				24	18S	23E
AMC 362973	MID 93	041033969				24	18S	23E
AMC 362974	MID 94	041033970				24	18S	23E
AMC 362975	MID 95	041033971				19	18S	24E
AMC 362976	MID 96	041033972				19	18S	24E
AMC 362977	MID 97	041033973				19	18S	24E
AMC 362978	MID 98	041033974				19	18S	24E
AMC 362979	MID 99	041033975				19	18S	24E
AMC 362980	MID 100	041033976				19	18S	24E
AMC 362981	MID 110	041033977				20	18S	24E
AMC 362982	MID 112	041033978				20	18S	24E
AMC 362983	MID 113	041033979				20	18S	24E
AMC 362984	MID 114	041033980				20	18S	24E
AMC 362985	MID 115	041033981				20	18S	24E
AMC 362986	MID 116	041033982				20	18S	24E
AMC 362987	MID 117	041033983				20	18S	24E
AMC 362988	MID 118	041033984				20	18S	24E
AMC 362989	MID 123	041033985				25	18S	23E
AMC 362990	MID 124	041033986				25	18S	23E
AMC 362991	MID 125	041033987				25	18S	23E
AMC 362992	MID 126	041033988				25	18S	23E
AMC 362993	MID 127	041033989				25	18S	23E
AMC 362994	MID 128	041033990				25	18S	23E
AMC 362995	MID 129	041033991				25	18S	23E
AMC 362996	MID 130	041033992				25	18S	23E
AMC 362997	MID 131	041033993				25	18S	23E
AMC 362998	MID 132	041033994				25	18S	23E
AMC 362999	MID 133	041033995				25	18S	23E
AMC 363000	MID 134	041033996				25	18S	23E
AMC 363001	MID 135	041033997				25	18S	23E
AMC 363002	MID 136	041033998				25	18S	23E
AMC 363003	MID 137	041033999				30	18S	24E
AMC 363004	MID 138	041034000				30	18S	24E
AMC 363005	MID 139	041034001				30	18S	24E
AMC 363006	MID 140	041034002				30	18S	24E

PHOENIX, AZ

2006 AUG 19 10:11 AM

RECEIVED
D.L.M. AZ STATE OFFICE

Date: 7/14/2006

ENTERED INTO COMPUTER

AUG 21 2006 9B VERIFIED

42

EXHIBIT A

County: Cochise

State: AZ

BLM Serial #	Claim Name	Original Recording		Amended Recording		Sec	Twp	Range
		Recording #	Page #	Recording #	Page #			
AMC 363007	MID 141	041034003				30	18S	24E
AMC 363008	MID 142	041034004				30	18S	24E
AMC 363009	MID 143	041034005				30	18S	24E
AMC 363010	MID 144	041034006				30	18S	24E
AMC 363011	MID 145	041034007				30	18S	24E
AMC 363012	MID 146	041034008				19	18S	24E
AMC 363013	MID 147	041034009				29	18S	24E
AMC 363014	MID 148	041034010				20	18S	24E
AMC 363015	MID 149	041034011				29	18S	24E
AMC 363016	MID 150	041034012				20	18S	24E
AMC 363017	MID 151	041034013				29	18S	24E
AMC 363018	MID 152	041034014				29	18S	24E
AMC 363019	MID 153	041034015				29	18S	24E
AMC 363020	MID 154	041034016				29	18S	24E
AMC 363021	MID 155	041034017				29	18S	24E
AMC 363022	MID 156	041034018				29	18S	24E
AMC 363023	MID 157	041034019				29	18S	24E
AMC 363024	MID 158	041034020				29	18S	24E
AMC 363025	MID 159	041034021				29	18S	24E
AMC 363026	MID 160	041034022				29	18S	24E

Total # Of Claims: 104

ENTERED INTO COMPUTER

AUG 21 2006 BB VERIFIED

PHOENIX, AZ

2006 AUG 16 A 11: 10

RECEIVED
BLM, AZ STATE OFFICE

Date: 7/14/2006

20

Page: 3 of 3

United States Department of the Interior
Bureau of Land Management
 BUSINESS & SUPPORT SVCS DIV
 ONE N CENTRAL AVE
 PHOENIX, AZ 85004 -2203
 Phone: (602) 417-9200

Receipt

No: 1335941

Transaction #: 1381066	ENTERED INTO COMPUTER
Date of Transaction: 08/16/2006	AUG 21 2006
CUSTOMER:	PHELPS DODGE CORP ONE N CENTRAL AVE 17TH FLOOR PHOENIX, AZ 85004

FB VERIFIED

LINE #	QTY	DESCRIPTION	REMARKS	UNIT PRICE	TOTAL
1	1.00	LOCATABLE MINERALS / MINING CLAIMS-NOT NEW-UNADJUD, ONE AUTH NO. ONLY / MINING CLAIM MONEY RECEIVED (455) CASES: AMC360917/\$58375.00	MAINT 2007 (467)	- n/a -	58375.00
TOTAL:					\$58,375.00

PAYMENT INFORMATION				
1	AMOUNT:	\$58,375.00	POSTMARKED:	N/A
	TYPE:	CHECK	RECEIVED:	08/16/2006
	CHECK NO:	543349		
	NAME:	PHELPS DODGE CORP ONE N CENTRAL AVE 17TH FLOOR PHOENIX AZ 85004		

REMARKS

This receipt was generated by the automated BLM Collections and Billing System and is a paper representation of a portion of the official electronic record contained therein.

Refund for
 AMC 340381
 thru
 AMC 340389
 2
 AMC 340391

lead casefile
 AMC 300917

Order Detail

Transaction ID 1161558	Receive Date 8/5/2005
Order Type A	Receipt ID 1122616
Order Status P	Reference Transaction
Order Date 8/5/2005	Last Updated By 2450
Login ID 2450	Last Update Date 8/5/2005 10:49
Customer ID 170648	Address1 ONE N CENTRAL AVE
First Name	Address2 17TH FLOOR
Middle Initial	City PHOENIX StateAZ Zip85004 -
Last Name	Country
Company PHELPS DODGE CORP	Phone
Assignor ID	
First Name	
Middle Initial	
Last Name	
Company	
AR flag	
	Historical Order Number

Order Items

	OrderItem	Order_tran	Action_code	Product_co	Type	Login_id	Commodity	nsaction_d	Subject	Action	Product	Unit_price	Quantity
1	2634906	1161558	9532		C	2450	LOCA	8/5/05 0:00	LMMC	MINING CLAIM MON		0	1
2	2652029	1161558	9532		T	2734	LOCA	8/16/05 0:00	LMMC	MINING CLAIM MON		0	0.98
3	2652030	1161558	15565		T	2734	LOCA	8/16/05 0:00	MCTR	MAINTENANCE FEE		125	395
4	2764511	1161558	9532		R	202	LOCA	11/1/05 0:00	LMMC	MINING CLAIM MON		0	0.02

Total	Program	Tr	Tr	Fund	BFY	Bill_numbe	Boc	Reve	Kfer_order	Project	Agreement	endor_num	A	Bil	Budge	Recei	O	Disc
50625	177	SU		455	2005							CNPUB 1			AZ950	AZ950	P	
-49375	177	SU		455	2005				2634906			CNPUB 1			AZ950	AZ950	P	
49375	1993RB	RV		245.H	2005			HOLD	2652029			CNPUB 1			AZ950	AZ950	P	
-1250	177	SU		455	2005				2634906			CNPUB 1			AZ950	AZ950	P	

United States Department of the Interior
Bureau of Land Management
 BUSINESS & SUPPORT SVCS DIV
 ONE N CENTRAL AVE SUITE 800
 PHOENIX, AZ 85004 -4427
 Phone: (602) 417-9200

Receipt

No: 1122616

Transaction #: 1161558	
Date of Transaction: 08/05/2005	
CUSTOMER:	PHELPS DODGE CORP ONE N CENTRAL AVE 17TH FLOOR PHOENIX,AZ 85004

LINE #	QTY	DESCRIPTION	REMARKS	UNIT PRICE	TOTAL
1	1.00	LOCATABLE MINERALS / MINING CLAIMS- NOT NEW-UNADJUD,ONE AUTH NO. ONLY / MINING CLAIM MONEY RECEIVED (455) CASES: AMC360917/\$50625.00	MAINT 2006/405	- n/a -	50625.00
TOTAL:					\$50,625.00

PAYMENT INFORMATION			
1	AMOUNT:	\$50,625.00	POSTMARKED: N/A
	TYPE:	CHECK	RECEIVED: 08/05/2005
	CHECK NO:	502451	
	NAME:	PHELPS DODGE CORP ONE N CENTRAL AVE 17TH FLOOR PHOENIX AZ 85004	
2	AMOUNT:	\$-1,250.00	POSTMARKED: N/A
	TYPE:	CHECK (REFUND OR DEBIT VOUCHER)	RECEIVED: 08/05/2005
	CHECK NO:	502451	
	NAME:	PHELPS DODGE CORP ONE N CENTRAL AVE 17TH FLOOR PHOENIX AZ 85004	

REMARKS

This receipt was generated by the automated BLM Collections and Billing System and is a paper representation of a portion of the official electronic record contained therein.



United States Department of the Interior

BUREAU OF LAND MANAGEMENT

Arizona State Office
222 North Central Avenue
Phoenix, AZ 85004
www.az.blm.gov

AUG 30 2005



In Reply Refer To:
3800 (AZ933) RE
AMC 340381

CERTIFIED MAIL – RETURN RECEIPT REQUESTED

NOTICE

Phelps Dodge Corporation :
Attn: Dan Stillwell :
One N. Central Ave. :
17th Floor :
Phoenix, AZ 85004 :

Lode Mining Claims
AMC 340381 - 340389
AMC 340391
Mid 101 – 109, Mid 111

Johathan Duhamel, John Forrester & :
Patrick Ryan :
3150 W. Camino Del Saguario :
Tucson, AZ 85745 :

Notice of Duplicate Payment for Annual Maintenance Fees

According to our records, the 2006 maintenance fee payment for AMC 340381 thru AMC 340389 and AMC 340391 was paid by Johathan Duhamel on July 29, 2005, and by Phelps Dodge on August 5, 2005.

Please review your records, check one of the actions below, sign, date, and return this letter to us at your earliest convenience.

- 1) Please authorize a refund to Johathan Duhamel
- 2) Please authorize a refund to Phelps Dodge Corporation
- 3) Please apply the duplicate payment to the 2007 maintenance fee due on or before September 1, 2006.
- 4) Please leave the duplicate 2006 payment and note the files.

Donald A. Stillwell
Remitter's Signature

9-6-05
Date

RECEIVED
2005 SEP - 8 P 1:28
ARIZONA
STATE OFFICE
PHOENIX, ARIZONA
BUREAU OF
LAND MANAGEMENT

The payment will be **considered a duplicate payment** and the files so noted if you do not respond within 30 days of receipt of this letter. If additional information is required, please contact Rod Ebert at 602-417-9397.

Sincerely,

A handwritten signature in black ink, appearing to read "Ivy J. Garcia". The signature is fluid and cursive, with the first name "Ivy" being particularly prominent.

Ivy J. Garcia
Group Administrator,
Lands/Minerals Adjudication and Withdrawals

First-Class Mail
 USPS
 Postage & Fees Paid
 Permit No. G-10



UNITED STATES POSTAL SERVICE

BUREAU OF LAND MANAGEMENT
 2005 SEP -7 P 1:11
 PHOENIX, AZ 85004-2203
 202 N. 17TH CENTRAL AVENUE
 17TH FLOOR
 PHOENIX, AZ 85004-2203

AZ 938

• Sender: Please print your name, address, and ZIP+4 in this box •

REVERSE: COMPLETE THIS SECTION

Complete items 1, 2, and 3. Also complete item 4 if Restricted Delivery is desired. Print your name and address on the reverse so that we can return the card to you. Attach this card to the back of the mailpiece, or on the front if space permits.

Article Addressed to: **AUG 30 2005**

helps Dodge Corporation
 Attn: Dan Stillwell
 17th N. Central Ave., 17th Floor
 Phoenix, AZ 85004
 33(RE) AMC 340381

COMPLETE THIS SECTION ON DELIVERY

A. Signature
 Agent
 Addressee

B. Received by (Printed Name) *Chuck Paschall* C. Date of Delivery *09/06/05*

D. Is delivery address different from item 1? Yes
 If YES, enter delivery address below: No

3. Service Type
 Certified Mail Express Mail
 Registered Return Receipt for Merchandise
 Insured Mail C.O.D.

4. Restricted Delivery? (Extra Fee) Yes

Article Number **7004 2510 0005 1293 8229**
 Transfer from service label)

**phelps
dodge**

Corporation One North Central Avenue, Phoenix, AZ 85004

PRESORTED
FIRST CLASS



***PHX AZ 850 09/07/05

LAND M.

7605 SEP -8 P 3:51

ARIZONA
STATE OFFICE
PHOENIX, ARIZONA

AZ 933

Bureau of Land Management
Attn: Ivy Garcia
222 N. Central Avenue
Phoenix, AZ 85004

C- BHMMP

83004





United States Department of the Interior

BUREAU OF LAND MANAGEMENT

Arizona State Office
222 North Central Avenue
Phoenix, AZ 85004
www.az.blm.gov

AUG 30 2005



In Reply Refer To:
3800 (AZ933) RE
AMC 340381

CERTIFIED MAIL – RETURN RECEIPT REQUESTED

NOTICE

Phelps Dodge Corporation
Attn: Dan Stillwell
One N. Central Ave.
17th Floor
Phoenix, AZ 85004

Johathan Duhamel, John Forrester &
Patrick Ryan
3150 W. Camino Del Saguario
Tucson, AZ 85745

Lode Mining Claims
AMC 340381 - 340389
AMC 340391
Mid 101 – 109, Mid 111

Notice of Duplicate Payment for Annual Maintenance Fees

According to our records, the 2006 maintenance fee payment for AMC 340381 thru AMC 340389 and AMC 340391 was paid by Johathan Duhamel on July 29, 2005, and by Phelps Dodge on August 5, 2005.

Please review your records, check one of the actions below, sign, date, and return this letter to us at your earliest convenience.

- 1) Please authorize a refund to Johathan Duhamel
- 2) Please authorize a refund to Phelps Dodge Corporation
- 3) Please apply the duplicate payment to the 2007 maintenance fee due on or before September 1, 2006.
- 4) Please leave the duplicate 2006 payment and note the files.


Remitter's Signature

9/6/05
Date

SENDER: COMPLETE THIS SECTION

- Complete items 1, 2, and 3. Also complete item 4 if Restricted Delivery is desired.
- Print your name and address on the reverse so that we can return the card to you.
- Attach this card to the back of the mailpiece, or on the front if space permits.

1. Article Addressed to: **AUG 30 2005**

**Johathan Duhamel, John Forrester &
Patrick Ryan
3150 W. Camino Del Saguaro
Tucson, AZ 85745
933(RE) AMC 340381**

2. Article Number
(Transfer from service label)

7004 2510 0005 1293 8236

PS Form 3811, February 2004

Domestic Return Receipt

102595-02-M-154C

COMPLETE THIS SECTION ON DELIVERY

A. Signature
 J. Duhamel Agent
 Addressee

B. Received by (Printed Name) C. Date of Delivery

D. Is delivery address different from item 1? Yes
 If YES, enter delivery address below: No

3. Service Type

Certified Mail Express Mail
 Registered Return Receipt for Merchandise
 Insured Mail C.O.D.

4. Restricted Delivery? (Extra Fee) Yes

RECEIVED
 BUREAU OF
 LAND MANAGEMENT

SEP -9 P 1:25

ARIZONA
 STATE OFFICE
 PHOENIX, ARIZONA


222 NORTH CENTRAL AVENUE
 PHOENIX, AZ 85004-2203

ARIZONA STATE OFFICE
 BUREAU OF LAND MANAGEMENT

• Sender: Please print your name, address, and ZIP+4 in this box •

933
 AZ

First-Class Mail
 Postage & Fees Paid
 USPS
 Permit No. G-10



UNITED STATES POSTAL SERVICE

Jonathan DuHamel
3150 W. Camino del Saguaro
Tucson, AZ 85745-1504
jedlaz@cox.net



TELETYPE UNIT
BUREAU OF
LAND MANAGEMENT
1 2005 SEP -8 P 12:55
ARIZONA
STATE OFFICE
PHOENIX, ARIZONA

Bureau of Land Management
222 North Central Ave.
Phoenix, AZ 85004

85004+2203



United States Department of the Interior
Bureau of Land Management
 BUSINESS & SUPPORT SVCS DIV
 222 N CENTRAL AVE
 PHOENIX, AZ 85004 -2203
 Phone: (602) 417-9200

Receipt	
No:	1122616

Transaction #: 1161558	AMC 360917
Date of Transaction: 08/05/2005	AMC 361192
CUSTOMER: PHELPS DODGE CORP ONE N CENTRAL AVE 17TH FLOOR PHOENIX, AZ 85004	AMC 359561 AMC 360184 AMC 362105 AMC 362923
<i>Attn. - Don A. Stillwell</i>	AMC 340381

LINE #	QTY	DESCRIPTION	REMARKS	UNIT PRICE	TOTAL
1	1.00	LOCATABLE MINERALS / MINING CLAIMS-NOT NEW-UNADJUD, ONE AUTH NO. ONLY / MINING CLAIM MONEY RECEIVED (455) CASES: AMC360917/\$50625.00	MAINT 2006/405	- n/a -	50625.00
TOTAL:					\$50,625.00

PAYMENT INFORMATION			
1	AMOUNT:	\$50,625.00	POSTMARKED: N/A
	TYPE:	CHECK	RECEIVED: 08/05/2005
	CHECK NO:	502451	
	NAME:	PHELPS DODGE CORP ONE N CENTRAL AVE 17TH FLOOR PHOENIX AZ 85004	<i>366-8100</i>

REMARKS

This receipt was generated by the automated BLM Collections and Billing System and is a paper representation of a portion of the official electronic record contained therein.

*11-5-05
 Phelps Dodge rec'd
 a refund for
 AMC 340381-89
 &
 AMC 340391
 RE*

ENTERED IN COMPUTER
 RE 8/16/05

After recording, return to:
M.L. Gerrow
4211 East Aquarius Drive
Tucson, AZ 85718

Bureau of Land Management
Department of the Interior
222 North Central Avenue
Phoenix, Arizona 85004-2203

August 1, 2005

**NOTICE OF INTENT TO HOLD MINING CLAIMS AND PAYMENT OF BLM
MAINTENANCE FEES**

Re: Payment of Annual Claim Maintenance Fee

Dear Sir or Madam:

This will serve as notice that Phelps Dodge Exploration Corporation whose address for purposes of this filing is One North Central Ave., 17th Floor, Phoenix, Arizona 85004, intends to hold the mining claims and/or mill sites described on Exhibit A attached hereto for the assessment year ending at 12 o'clock, noon, on September 1, 2006 by payment of the annual maintenance fee of \$125 per claim or site. Payment of such amount is made herewith for such assessment year for each of the claims and sites, the name, and BLM serial number with the book and page or index number of recording of the location notice in the official records of Gila County, Arizona, of which, is set forth on Exhibit A attached hereto and by this reference incorporated herein.

Ralph J. Stegen

Ralph J. Stegen for
Phelps Dodge Exploration Corporation


State of Arizona)
) ss.
County of Pima)

PHOENIX, ARIZONA

2005 AUG -5 A 9:35

RECEIVED
B.L.M. AZ STATE OFFICE

The foregoing instrument was acknowledged before me on 8-8-1, 2005, by Ralph J. Stegen, agent of Phelps Dodge Exploration Corporation.



Marilyn Carpio
Notary Public

My Commission Expires: 12-11-2008

RECEIVED
B.L.M. AZ STATE OFFICE

2005 AUG -5 A 9:38

PHOENIX, ARIZONA

MINING CLAIMS

CLAIM NAMES
& NUMBERS

GILA COUNTY, AZ
RECORDATION DATA

AMC SERIAL NUMBERS

NCC 1-30

2004-006691 Through
2004-006720

360917-360946

NCC 31-67

2004-007590 Through
2004-007626

361192-361228

TOTAL : 67 Claims

RECEIVED
B.L.M. AZ STATE OFFICE
2005 AUG -5 A 9:35
PHOENIX, ARIZONA

ENTERED IN COMPUTER

50/19/8
EB

RECEIVED
B.L.M. AZ STATE OFFICE

2005 AUG -5 A 9:38

PHOENIX, ARIZONA

**DEPARTMENT OF THE INTERIOR
BUREAU OF LAND MANAGEMENT**

MINING CLAIMS

EXHIBIT A

Customer Information - WITH Legal Description

ACTIVE CLAIMS

Run Date: 07/18/2005 10:15 AM

Page 7 of 21

Serial No	Claim Name/Number	County	D	Claim Type	Last					Subdivision	
					A Yr	Mc	Loc	Dt	Mr		Twn
AMC360236	FTM 26	GILA	A	LODE CLAIM	2005	12/17/2003	14	0010N	0140E	003	NE SE
AMC360237	FTM 27	GILA	A	LODE CLAIM	2005	12/17/2003	14	0010N	0140E	003	SE
AMC360238	FTM 28	GILA	A	LODE CLAIM	2005	12/17/2003	14	0010N	0140E	003	NE SE
AMC360239	FTM 29	GILA	A	LODE CLAIM	2005	12/17/2003	14	0010N	0140E	002	SW
AMC360240	FTM 30	GILA	A	LODE CLAIM	2005	12/17/2003	14	0010N	0140E	002	NW SW
AMC360241	FTM 31	GILA	A	LODE CLAIM	2005	12/17/2003	14	0010N	0140E	002	SW
AMC360242	FTM 32	GILA	A	LODE CLAIM	2005	12/17/2003	14	0010N	0140E	002	NW SW
AMC360243	FTM 33	GILA	A	LODE CLAIM	2005	12/17/2003	14	0010N	0140E	002	NW SW
AMC360244	FTM 34	GILA	A	LODE CLAIM	2005	12/17/2003	14	0010N	0140E	002	NW SW
AMC360245	FTM 35	GILA	A	LODE CLAIM	2005	02/14/2004	14	0010N	0140E	003	NE SE
AMC360917	NCC 1	GILA	A	LODE CLAIM	2005	02/12/2004	14	0040S	0150E	013	SE
AMC360918	NCC 2	GILA	A	LODE CLAIM	2005	02/12/2004	14	0040S	0150E	013	SE
		GILA	A	LODE CLAIM	2005	02/12/2004	14	0040S	0160E	018	SW
AMC360919	NCC 3	GILA	A	LODE CLAIM	2005	02/12/2004	14	0040S	0150E	013	SE
AMC360920	NCC 4	GILA	A	LODE CLAIM	2005	02/12/2004	14	0040S	0150E	013	SE
		GILA	A	LODE CLAIM	2005	02/12/2004	14	0040S	0160E	018	SW
AMC360921	NCC 5	GILA	A	LODE CLAIM	2005	02/12/2004	14	0040S	0150E	013	SE
		GILA	A	LODE CLAIM	2005	02/12/2004	14	0040S	0150E	024	NE
AMC360922	NCC 6	GILA	A	LODE CLAIM	2005	02/12/2004	14	0040S	0150E	013	SE
		GILA	A	LODE CLAIM	2005	02/12/2004	14	0040S	0150E	024	NE
		GILA	A	LODE CLAIM	2005	02/12/2004	14	0040S	0160E	018	SW
		GILA	A	LODE CLAIM	2005	02/12/2004	14	0040S	0160E	019	NW
AMC360923	NCC 7	GILA	A	LODE CLAIM	2005	02/12/2004	14	0040S	0150E	013	NE
AMC360924	NCC 8	GILA	A	LODE CLAIM	2005	02/12/2004	14	0040S	0150E	013	NE
		GILA	A	LODE CLAIM	2005	02/12/2004	14	0040S	0160E	019	NW
AMC360925	NCC 9	GILA	A	LODE CLAIM	2005	02/12/2004	14	0040S	0150E	013	NE
AMC360926	NCC 10	GILA	A	LODE CLAIM	2005	02/12/2004	14	0040S	0150E	024	NE
		GILA	A	LODE CLAIM	2005	02/12/2004	14	0040S	0160E	019	NW
AMC360927	NCC 11	GILA	A	LODE CLAIM	2005	02/12/2004	14	0040S	0150E	024	NE
AMC360928	NCC 12	GILA	A	LODE CLAIM	2005	02/12/2004	14	0040S	0150E	024	NE
		GILA	A	LODE CLAIM	2005	02/12/2004	14	0040S	0160E	019	NW
AMC360929	NCC 13	GILA	A	LODE CLAIM	2005	02/12/2004	14	0040S	0150E	024	NE
AMC360930	NCC 14	GILA	A	LODE CLAIM	2005	02/12/2004	14	0040S	0150E	024	NE SE
		GILA	A	LODE CLAIM	2005	02/12/2004	14	0040S	0160E	019	NW SW
AMC360931	NCC 15	GILA	A	LODE CLAIM	2005	02/10/2004	14	0040S	0150E	013	SW
AMC360932	NCC 16	GILA	A	LODE CLAIM	2005	02/10/2004	14	0040S	0150E	013	SW SE

RECEIVED
 STATE OF ARIZONA
 PHOENIX ARIZONA
 2005 AUG 15 9 35 AM

16

RECEIVED
B.L.M. AZ STATE OFFICE

2005 AUG -5 A 9:38

PHOENIX, ARIZONA

**DEPARTMENT OF THE INTERIOR
BUREAU OF LAND MANAGEMENT**

MINING CLAIMS

EXHIBIT A

Customer Information - WITH Legal Description

ACTIVE CLAIMS

In Date: 07/18/2005 10:15 AM

<u>Serial No</u>	<u>Claim Name/Number</u>	<u>County</u>	<u>D</u>	<u>Claim Type</u>	<u>Last A Yr</u>	<u>Mc Loc Dt</u>	<u>Mr</u>	<u>Twn</u>	<u>Rng</u>	<u>Sec</u>	<u>Subdivisio</u>
AMC360933	NCC 17	GILA	A	LODE CLAIM	2005	02/10/2004	14	0040S	0150E	013	SW
AMC360934	NCC 18	GILA	A	LODE CLAIM	2005	02/10/2004	14	0040S	0150E	013	SW SE
AMC360935	NCC 19	GILA	A	LODE CLAIM	2005	02/10/2004	14	0040S	0150E	013	SW
AMC360936	NCC 20	GILA	A	LODE CLAIM	2005	02/10/2004	14	0040S	0150E	024	NW
AMC360937	NCC 21	GILA	A	LODE CLAIM	2005	02/10/2004	14	0040S	0150E	013	SW SE
AMC360938	NCC 22	GILA	A	LODE CLAIM	2005	02/10/2004	14	0040S	0150E	024	NE NW
AMC360939	NCC 23	GILA	A	LODE CLAIM	2005	02/10/2004	14	0040S	0150E	013	NW
AMC360940	NCC 24	GILA	A	LODE CLAIM	2005	02/10/2004	14	0040S	0150E	024	NE NW
AMC360941	NCC 25	GILA	A	LODE CLAIM	2005	02/10/2004	14	0040S	0150E	024	NW
AMC360942	NCC 26	GILA	A	LODE CLAIM	2005	02/10/2004	14	0040S	0150E	024	NE NW
AMC360943	NCC 27	GILA	A	LODE CLAIM	2005	02/10/2004	14	0040S	0150E	024	NW SW
AMC360944	NCC 28	GILA	A	LODE CLAIM	2005	02/10/2004	14	0040S	0150E	024	NE NW SW SE
AMC360945	NCC 29	GILA	A	LODE CLAIM	2005	02/10/2004	14	0040S	0150E	024	SW
AMC360946	NCC 30	GILA	A	LODE CLAIM	2005	02/10/2004	14	0040S	0150E	024	SW SE
AMC360947	DS 1	GILA	A	LODE CLAIM	2005	02/07/2004	14	0040S	0160E	031	NE NW
AMC360948	DS 2	GILA	A	LODE CLAIM	2005	02/07/2004	14	0040S	0160E	031	NE
AMC360949	DS 3	GILA	A	LODE CLAIM	2005	02/07/2004	14	0040S	0160E	031	NE NW
AMC360950	DS 4	GILA	A	LODE CLAIM	2005	02/07/2004	14	0040S	0160E	031	NE
AMC360951	DS 5	GILA	A	LODE CLAIM	2005	02/07/2004	14	0040S	0160E	031	NE NW
AMC360952	DS 6	GILA	A	LODE CLAIM	2005	02/07/2004	14	0040S	0160E	031	NE
AMC360953	DS 7	GILA	A	LODE CLAIM	2005	02/07/2004	14	0040S	0160E	031	NE NW SW SE
AMC360954	DS 8	GILA	A	LODE CLAIM	2005	02/07/2004	14	0040S	0160E	031	NE SE
AMC360955	DS 9	GILA	A	LODE CLAIM	2005	02/07/2004	14	0040S	0160E	031	SW SE
AMC360956	DS 10	GILA	A	LODE CLAIM	2005	02/07/2004	14	0040S	0160E	031	SE
AMC360957	DS 11	GILA	A	LODE CLAIM	2005	02/07/2004	14	0040S	0160E	031	SW SE
AMC360958	DS 12	GILA	A	LODE CLAIM	2005	02/07/2004	14	0040S	0160E	031	SE
AMC360959	DS 13	GILA	A	LODE CLAIM	2005	02/07/2004	14	0040S	0160E	031	SW SE
AMC360960	DS 14	GILA	A	LODE CLAIM	2005	02/07/2004	14	0040S	0160E	031	SE
AMC360961	DS 15	GILA	A	LODE CLAIM	2005	02/07/2004	14	0040S	0160E	031	SW SE
AMC360962	DS 16	GILA	A	LODE CLAIM	2005	02/07/2004	14	0040S	0160E	031	SE
AMC360963	DS 17	GILA	A	LODE CLAIM	2005	02/06/2004	14	0040S	0160E	031	NW
AMC360964	DS 18	GILA	A	LODE CLAIM	2005	02/06/2004	14	0040S	0160E	031	NW SW

PHOENIX ARIZONA
 RECEIVED
 LIMAS STATE OF ARIZONA
 2005 JUL 15 9:33 AM

14

RECEIVED
B.L.M. AZ STATE OFFICE

2005 AUG -5 A 9:38

PHOENIX, ARIZONA

DEPARTMENT OF THE INTERIOR
BUREAU OF LAND MANAGEMENT
MINING CLAIMS
Customer Information - WITH Legal Description
ACTIVE CLAIMS

EXHIBIT A

Run Date: 07/18/2005 10:15 AM

Page 9 of 2:

Serial No	Claim Name/Number	County	D	Claim Type	Last		Mr	Twn	Rng	Sec	Subdivisio
					A	Yr					
AMC360965	DS 19	GILA	A	LODE CLAIM	2005	02/06/2004	14	0040S	0160E	031	SW
AMC360966	DS 20	GILA	A	LODE CLAIM	2005	02/06/2004	14	0040S	0160E	031	SW
AMC360967	DS 21	GILA	A	LODE CLAIM	2005	02/06/2004	14	0040S	0160E	031	SW
AMC360968	DS 22	GILA	A	LODE CLAIM	2005	02/06/2004	14	0040S	0160E	031	SW
AMC360969	DS 23	GILA	A	LODE CLAIM	2005	02/08/2004	14	0040S	0150E	025	SE
AMC360970	DS 24	GILA	A	LODE CLAIM	2005	02/08/2004	14	0040S	0150E	025	SE
AMC360971	DS 25	GILA	A	LODE CLAIM	2005	02/08/2004	14	0040S	0150E	025	NE NW
AMC360972	DS 26	GILA	A	LODE CLAIM	2005	02/08/2004	14	0040S	0150E	025	NW SW
AMC360973	DS 27	GILA	A	LODE CLAIM	2005	02/08/2004	14	0040S	0150E	025	NE NW SW C
AMC360974	DS 28	GILA	A	LODE CLAIM	2005	02/08/2004	14	0040S	0150E	025	SW
AMC360975	DS 29	GILA	A	LODE CLAIM	2005	02/08/2004	14	0040S	0150E	025	SW SE
AMC360976	DS 30	GILA	A	LODE CLAIM	2005	02/08/2004	14	0040S	0150E	025	SW
AMC360977	DS 31	GILA	A	LODE CLAIM	2005	02/08/2004	14	0040S	0150E	025	SW SE
AMC360978	DS 32	GILA	A	LODE CLAIM	2005	02/08/2004	14	0040S	0150E	025	SW
AMC360979	DS 33	GILA	A	LODE CLAIM	2005	02/08/2004	14	0040S	0150E	025	SW SE
AMC360980	DS 34	GILA	A	LODE CLAIM	2005	02/08/2004	14	0040S	0150E	025	SW SE
AMC360981	DS 35	GILA	A	LODE CLAIM	2005	02/08/2004	14	0040S	0150E	025	SW SE
AMC360982	DS 36	GILA	A	LODE CLAIM	2005	02/12/2004	14	0040S	0150E	025	NW SW
AMC360982	DS 36	GILA	A	LODE CLAIM	2005	02/12/2004	14	0040S	0150E	025	NW SW
AMC360982	DS 36	GILA	A	LODE CLAIM	2005	02/12/2004	14	0040S	0150E	026	NE SE
AMC360983	DS 37	GILA	A	LODE CLAIM	2005	02/08/2004	14	0040S	0150E	025	SW
AMC360983	DS 37	GILA	A	LODE CLAIM	2005	02/08/2004	14	0040S	0150E	026	SE
AMC360984	DS 38	GILA	A	LODE CLAIM	2005	02/08/2004	14	0040S	0150E	025	SW
AMC360984	DS 38	GILA	A	LODE CLAIM	2005	02/08/2004	14	0040S	0150E	026	SE
AMC360985	DS 39	GILA	A	LODE CLAIM	2005	02/08/2004	14	0040S	0150E	025	SW
AMC360985	DS 39	GILA	A	LODE CLAIM	2005	02/08/2004	14	0040S	0150E	026	SE
AMC360986	DS 40	GILA	A	LODE CLAIM	2005	02/08/2004	14	0040S	0150E	025	SW
AMC360986	DS 40	GILA	A	LODE CLAIM	2005	02/08/2004	14	0040S	0150E	026	SE
AMC361192	NCC 31	GILA	A	LODE CLAIM	2005	02/19/2004	14	0040S	0150E	014	NE NW
AMC361193	NCC 32	GILA	A	LODE CLAIM	2005	02/19/2004	14	0040S	0150E	014	NE
AMC361194	NCC 33	GILA	A	LODE CLAIM	2005	02/19/2004	14	0040S	0150E	014	NE NW
AMC361195	NCC 34	GILA	A	LODE CLAIM	2005	02/19/2004	14	0040S	0150E	014	NE
AMC361196	NCC 35	GILA	A	LODE CLAIM	2005	02/19/2004	14	0040S	0150E	014	NE NW
AMC361197	NCC 36	GILA	A	LODE CLAIM	2005	02/19/2004	14	0040S	0150E	014	NE
AMC361198	NCC 37	GILA	A	LODE CLAIM	2005	02/19/2004	14	0040S	0150E	014	NE NW
AMC361199	NCC 38	GILA	A	LODE CLAIM	2005	02/19/2004	14	0040S	0150E	014	NE
AMC361200	NCC 39	GILA	A	LODE CLAIM	2005	02/19/2004	14	0040S	0150E	014	NE NW SW SE
AMC361201	NCC 40	GILA	A	LODE CLAIM	2005	02/19/2004	14	0040S	0150E	014	NE SE
AMC361202	NCC 41	GILA	A	LODE CLAIM	2005	02/19/2004	14	0040S	0150E	014	SW SE
AMC361203	NCC 42	GILA	A	LODE CLAIM	2005	02/19/2004	14	0040S	0150E	014	SE
AMC361204	NCC 43	GILA	A	LODE CLAIM	2005	02/19/2004	14	0040S	0150E	014	SW SE
AMC361205	NCC 44	GILA	A	LODE CLAIM	2005	02/19/2004	14	0040S	0150E	014	SE
AMC361206	NCC 45	GILA	A	LODE CLAIM	2005	02/19/2004	14	0040S	0150E	014	SE

PHOENIX ARIZONA
 009 AUG-5 A 9:36
 RECEIVED
 B.L.M. AZ STATE OFFICE

15

RECEIVED
B.L.M. AZ STATE OFFICE

2005 AUG -5 A 9:38

PHOENIX, ARIZONA

DEPARTMENT OF THE INTERIOR
BUREAU OF LAND MANAGEMENT
MINING CLAIMS
Customer Information - WITH Legal Description
ACTIVE CLAIMS

EXHIBIT A

Run Date: 07/18/2005 10:15 AM

Page 10 of 21

Serial No	Claim Name/Number	County	D	Claim Type	Last		Mr	Twn	Rng	Sec	Subdivisio
					A Yr	Mc Loc Dt					
AMC361207	NCC 46	GILA	A	LODE CLAIM	2005	02/28/2004	14	0040S	0150E	013	NW
AMC361208	NCC 47	GILA	A	LODE CLAIM	2005	02/28/2004	14	0040S	0150E	013	NW
AMC361209	NCC 48	GILA	A	LODE CLAIM	2005	02/28/2004	14	0040S	0150E	013	NW
AMC361210	NCC 49	GILA	A	LODE CLAIM	2005	02/28/2004	14	0040S	0150E	013	NW
AMC361211	NCC 50	GILA	A	LODE CLAIM	2005	02/28/2004	14	0040S	0150E	013	NW SW
AMC361212	NCC 51	GILA	A	LODE CLAIM	2005	02/28/2004	14	0040S	0150E	013	SW
AMC361213	NCC 52	GILA	A	LODE CLAIM	2005	02/18/2004	14	0040S	0150E	013	NE NW SW S
AMC361214	NCC 53	GILA	A	LODE CLAIM	2005	02/18/2004	14	0040S	0150E	013	SW SE
AMC361215	NCC 54	GILA	A	LODE CLAIM	2005	02/18/2004	14	0040S	0150E	013	NE
AMC361216	NCC 55	GILA	A	LODE CLAIM	2005	02/18/2004	14	0040S	0150E	013	NE
		GILA	A	LODE CLAIM	2005	02/18/2004	14	0040S	0160E	018	NW
AMC361217	NCC 56	GILA	A	LODE CLAIM	2005	02/18/2004	14	0040S	0150E	013	NE
AMC361218	NCC 57	GILA	A	LODE CLAIM	2005	02/18/2004	14	0040S	0150E	013	NE
		GILA	A	LODE CLAIM	2005	02/18/2004	14	0040S	0160E	018	NW
AMC361219	NCC 58	GILA	A	LODE CLAIM	2005	02/28/2004	14	0040S	0150E	013	NE
AMC361220	NCC 59	GILA	A	LODE CLAIM	2005	02/28/2004	14	0040S	0150E	013	NE
		GILA	A	LODE CLAIM	2005	02/28/2004	14	0040S	0150E	013	NE
AMC361221	NCC 60	GILA	A	LODE CLAIM	2005	02/28/2004	14	0040S	0150E	013	NE
AMC361222	NCC 61	GILA	A	LODE CLAIM	2005	02/28/2004	14	0040S	0150E	013	NE
		GILA	A	LODE CLAIM	2005	02/28/2004	14	0040S	0160E	018	NW
AMC361223	NCC 62	GILA	A	LODE CLAIM	2005	02/28/2004	14	0040S	0150E	013	NE SE
AMC361224	NCC 63	GILA	A	LODE CLAIM	2005	02/28/2004	14	0040S	0150E	013	NE SE
		GILA	A	LODE CLAIM	2005	02/28/2004	14	0040S	0160E	018	SW
AMC361225	NCC 64	GILA	A	LODE CLAIM	2005	02/28/2004	14	0040S	0150E	013	SE
AMC361226	NCC 65	GILA	A	LODE CLAIM	2005	02/28/2004	14	0040S	0150E	013	SE
		GILA	A	LODE CLAIM	2005	02/28/2004	14	0040S	0160E	018	SW
AMC361227	NCC 66	GILA	A	LODE CLAIM	2005	02/19/2004	14	0040S	0150E	013	NE NW
AMC361228	NCC 67	GILA	A	LODE CLAIM	2005	02/19/2004	14	0040S	0150E	013	NE NW
AMC361229	TROY 1	GILA	A	LODE CLAIM	2005	02/25/2004	14	0030S	0140E	024	SW
AMC361230	TROY 2	GILA	A	LODE CLAIM	2005	02/25/2004	14	0030E	0140E	024	SW SE
AMC361231	TROY 3	GILA	A	LODE CLAIM	2005	02/25/2004	14	0030E	0140E	024	SW
AMC361232	TROY 4	GILA	A	LODE CLAIM	2005	02/25/2004	14	0030S	0140E	024	SW SE
AMC361233	TROY 5	GILA	A	LODE CLAIM	2005	02/25/2004	14	0030S	0140E	024	SW
		GILA	A	LODE CLAIM	2005	02/25/2004	14	0030E	0140E	025	NW
		PINAL	A	LODE CLAIM	2005	02/25/2004	14	0030E	0140E	025	NW
AMC361234	TROY 6	GILA	A	LODE CLAIM	2005	02/25/2004	14	0030S	0140E	024	SW SE
		GILA	A	LODE CLAIM	2005	02/25/2004	14	0030E	0140E	025	NE NW
		PINAL	A	LODE CLAIM	2005	02/25/2004	14	0030E	0140E	025	NE NW
AMC361235	TROY 7	PINAL	A	LODE CLAIM	2005	02/25/2004	14	0030E	0140E	025	NW
		GILA	A	LODE CLAIM	2005	02/25/2004	14	0030E	0140E	025	NW
AMC361236	TROY 8	GILA	A	LODE CLAIM	2005	02/25/2004	14	0030S	0140E	025	NE
		PINAL	A	LODE CLAIM	2005	02/25/2004	14	0030S	0140E	025	NE

RECEIVED
 BLM
 PHOENIX, ARIZONA
 AUG 15 2005

RECEIVED
B.L.M. AZ STATE OFFICE

2005 AUG -5 A 9:38

PHOENIX, ARIZONA

After recording, return to:
M.L. Gerrow
4211 East Aquarius Drive
Tucson, AZ 85718

Bureau of Land Management
Department of the Interior
222 North Central Avenue
Phoenix, Arizona 85004-2203

August 1, 2005

**NOTICE OF INTENT TO HOLD MINING CLAIMS AND PAYMENT OF BLM
MAINTENANCE FEES**

Re: Payment of Annual Claim Maintenance Fee

Dear Sir or Madam:

This will serve as notice that Phelps Dodge Exploration Corporation whose address for purposes of this filing is One North Central Ave., 17th Floor, Phoenix, Arizona 85004, intends to hold the mining claims and/or mill sites described on Exhibit A attached hereto for the assessment year ending at 12 o'clock, noon, on September 1, 2006 by payment of the annual maintenance fee of \$125 per claim or site. Payment of such amount is made herewith for such assessment year for each of the claims and sites, the name, and BLM serial number with the book and page or index number of recording of the location notice in the official records of Gila County, Arizona, of which, is set forth on Exhibit A attached hereto and by this reference incorporated herein.

Ralph J. Stegen
Ralph J. Stegen for
Phelps Dodge Exploration Corporation


State of Arizona)
) ss.
County of Pima)

PHOENIX, ARIZONA

2005 AUG -5 A 9:36

RECEIVED
B.L.M. AZ STATE OFFICE

The foregoing instrument was acknowledged before me on 8-1, 2005, by
Ralph J. Stegen, agent of Phelps Dodge Exploration Corporation.



Marilyn Carpio
Notary Public

My Commission Expires: 12-11-2008

ENTERED IN COMPUTER
[Signature] 8/16/05

RECEIVED
B.L.M. AZ STATE OFFICE

2005 AUG -5 A 9:39

PHOENIX, ARIZONA

MINING CLAIMS

CLAIM NAMES
& NUMBERS

DS 1-40

TOTAL : 40 Claims

GILA COUNTY, AZ
RECORDATION DATA

2004-006651 Through
2004-006690

AMC SERIAL NUMBERS

360947-360986

RECEIVED
B.L.M. AZ STATE OFFICE
2005 AUG -5 A 9:36
PHOENIX, ARIZONA

ENTERED IN COMPUTER

RE 8/16/05

RECEIVED
B.L.M. AZ STATE OFFICE

2005 AUG -5 A 9:39

PHOENIX, ARIZONA

**DEPARTMENT OF THE INTERIOR
BUREAU OF LAND MANAGEMENT**

MINING CLAIMS

EXHIBIT A

Customer Information - WITH Legal Description

ACTIVE CLAIMS

Run Date: 07/18/2005 10:15 AM

Page 8 of 2

Serial No	Claim Name/Number	County	D	Claim Type	Last		Mr	Twn	Rng	Sec	Subdivisio
					A Yr	Mc Loc Dt					
AMC360933	NCC 17	GILA	A	LODE CLAIM	2005	02/10/2004	14	0040S	0150E	013	SW
AMC360934	NCC 18	GILA	A	LODE CLAIM	2005	02/10/2004	14	0040S	0150E	013	SW SE
AMC360935	NCC 19	GILA	A	LODE CLAIM	2005	02/10/2004	14	0040S	0150E	013	SW
AMC360936	NCC 20	GILA	A	LODE CLAIM	2005	02/10/2004	14	0040S	0150E	013	SW SE
AMC360937	NCC 21	GILA	A	LODE CLAIM	2005	02/10/2004	14	0040S	0150E	024	NW
AMC360938	NCC 22	GILA	A	LODE CLAIM	2005	02/10/2004	14	0040S	0150E	024	NW
AMC360939	NCC 23	GILA	A	LODE CLAIM	2005	02/10/2004	14	0040S	0150E	024	NW
AMC360940	NCC 24	GILA	A	LODE CLAIM	2005	02/10/2004	14	0040S	0150E	024	NE NW
AMC360941	NCC 25	GILA	A	LODE CLAIM	2005	02/10/2004	14	0040S	0150E	024	NW
AMC360942	NCC 26	GILA	A	LODE CLAIM	2005	02/10/2004	14	0040S	0150E	024	NE NW
AMC360943	NCC 27	GILA	A	LODE CLAIM	2005	02/10/2004	14	0040S	0150E	024	NW SW
AMC360944	NCC 28	GILA	A	LODE CLAIM	2005	02/10/2004	14	0040S	0150E	024	NE NW SW E
AMC360945	NCC 29	GILA	A	LODE CLAIM	2005	02/10/2004	14	0040S	0150E	024	SW
AMC360946	NCC 30	GILA	A	LODE CLAIM	2005	02/10/2004	14	0040S	0150E	024	SW SE
AMC360947	DS 1	GILA	A	LODE CLAIM	2005	02/07/2004	14	0040S	0160E	031	NE NW
AMC360948	DS 2	GILA	A	LODE CLAIM	2005	02/07/2004	14	0040S	0160E	031	NE
		GILA	A	LODE CLAIM	2005	02/07/2004	14	0040S	0160E	032	NW
AMC360949	DS 3	GILA	A	LODE CLAIM	2005	02/07/2004	14	0040S	0160E	031	NE NW
AMC360950	DS 4	GILA	A	LODE CLAIM	2005	02/07/2004	14	0040S	0160E	031	NE
		GILA	A	LODE CLAIM	2005	02/07/2004	14	0040S	0160E	032	NW
AMC360951	DS 5	GILA	A	LODE CLAIM	2005	02/07/2004	14	0040S	0160E	031	NE NW
AMC360952	DS 6	GILA	A	LODE CLAIM	2005	02/07/2004	14	0040S	0160E	031	NE
		GILA	A	LODE CLAIM	2005	02/07/2004	14	0040S	0160E	032	NW
AMC360953	DS 7	GILA	A	LODE CLAIM	2005	02/07/2004	14	0040S	0160E	031	NE NW SW S
AMC360954	DS 8	GILA	A	LODE CLAIM	2005	02/07/2004	14	0040S	0160E	031	NE SE
		GILA	A	LODE CLAIM	2005	02/07/2004	14	0040S	0160E	032	NW SW
AMC360955	DS 9	GILA	A	LODE CLAIM	2005	02/07/2004	14	0040S	0160E	031	SW SE
AMC360956	DS 10	GILA	A	LODE CLAIM	2005	02/07/2004	14	0040S	0160E	031	SE
		GILA	A	LODE CLAIM	2005	02/07/2004	14	0040S	0160E	032	SW
AMC360957	DS 11	GILA	A	LODE CLAIM	2005	02/07/2004	14	0040S	0160E	031	SW SE
AMC360958	DS 12	GILA	A	LODE CLAIM	2005	02/07/2004	14	0040S	0160E	031	SE
		GILA	A	LODE CLAIM	2005	02/07/2004	14	0040S	0160E	032	SW
AMC360959	DS 13	GILA	A	LODE CLAIM	2005	02/07/2004	14	0040S	0160E	031	SW SE
AMC360960	DS 14	GILA	A	LODE CLAIM	2005	02/07/2004	14	0040S	0160E	031	SE
		GILA	A	LODE CLAIM	2005	02/07/2004	14	0040S	0160E	032	SW
AMC360961	DS 15	GILA	A	LODE CLAIM	2005	02/07/2004	14	0040S	0160E	031	SW SE
AMC360962	DS 16	GILA	A	LODE CLAIM	2005	02/07/2004	14	0040S	0160E	031	SE
		GILA	A	LODE CLAIM	2005	02/07/2004	14	0040S	0160E	032	SW
AMC360963	DS 17	GILA	A	LODE CLAIM	2005	02/06/2004	14	0040S	0160E	031	NW
AMC360964	DS 18	GILA	A	LODE CLAIM	2005	02/06/2004	14	0040S	0160E	031	NW SW

RECEIVED
 BLM STATE OFFICE
 PHOENIX, ARIZONA
 AUG 15 2005 10:31 AM

RECEIVED
B.L.M. AZ STATE OFFICE

2005 AUG -5 A 9:39

PHOENIX, ARIZONA

**DEPARTMENT OF THE INTERIOR
BUREAU OF LAND MANAGEMENT**

MINING CLAIMS

EXHIBIT A

Customer Information - WITH Legal Description

ACTIVE CLAIMS

Run Date: 07/18/2005 10:15 AM

Page 9 of 21

Serial No	Claim Name/Number	County	D	Claim Type	Last						Subdivisic
					A Yr	Mc	Loc	Dt	Mr	Twn	
AMC360965	DS 19	GILA	A	LODE CLAIM	2005	02/06/2004	14	0040S	0160E	031	SW
AMC360966	DS 20	GILA	A	LODE CLAIM	2005	02/06/2004	14	0040S	0160E	031	SW
AMC360967	DS 21	GILA	A	LODE CLAIM	2005	02/06/2004	14	0040S	0160E	031	SW
AMC360968	DS 22	GILA	A	LODE CLAIM	2005	02/06/2004	14	0040S	0160E	031	SW
AMC360969	DS 23	GILA	A	LODE CLAIM	2005	02/08/2004	14	0040S	0150E	025	SE
AMC360970	DS 24	GILA	A	LODE CLAIM	2005	02/08/2004	14	0040S	0150E	025	SE
AMC360971	DS 25	GILA	A	LODE CLAIM	2005	02/08/2004	14	0040S	0150E	025	NE NW
AMC360972	DS 26	GILA	A	LODE CLAIM	2005	02/08/2004	14	0040S	0150E	025	NW SW
AMC360973	DS 27	GILA	A	LODE CLAIM	2005	02/08/2004	14	0040S	0150E	025	NE NW SW S
AMC360974	DS 28	GILA	A	LODE CLAIM	2005	02/08/2004	14	0040S	0150E	025	SW
AMC360975	DS 29	GILA	A	LODE CLAIM	2005	02/08/2004	14	0040S	0150E	025	SW SE
AMC360976	DS 30	GILA	A	LODE CLAIM	2005	02/08/2004	14	0040S	0150E	025	SW
AMC360977	DS 31	GILA	A	LODE CLAIM	2005	02/08/2004	14	0040S	0150E	025	SW SE
AMC360978	DS 32	GILA	A	LODE CLAIM	2005	02/08/2004	14	0040S	0150E	025	SW
AMC360979	DS 33	GILA	A	LODE CLAIM	2005	02/08/2004	14	0040S	0150E	025	SW SE
AMC360980	DS 34	GILA	A	LODE CLAIM	2005	02/08/2004	14	0040S	0150E	025	SW SE
AMC360981	DS 35	GILA	A	LODE CLAIM	2005	02/08/2004	14	0040S	0150E	025	SW SE
AMC360982	DS 36	GILA	A	LODE CLAIM	2005	02/12/2004	14	0040S	0150E	025	SW SE
AMC360983	DS 37	GILA	A	LODE CLAIM	2005	02/08/2004	14	0040S	0150E	025	SW SE
AMC360984	DS 38	GILA	A	LODE CLAIM	2005	02/08/2004	14	0040S	0150E	025	SW SE
AMC360985	DS 39	GILA	A	LODE CLAIM	2005	02/08/2004	14	0040S	0150E	025	SW SE
AMC360986	DS 40	GILA	A	LODE CLAIM	2005	02/08/2004	14	0040S	0150E	025	SW SE
AMC361192	NCC 31	GILA	A	LODE CLAIM	2005	02/19/2004	14	0040S	0150E	014	NE NW
AMC361193	NCC 32	GILA	A	LODE CLAIM	2005	02/19/2004	14	0040S	0150E	014	NE
AMC361194	NGC 33	GILA	A	LODE CLAIM	2005	02/19/2004	14	0040S	0150E	014	NE NW
AMC361195	NCC 34	GILA	A	LODE CLAIM	2005	02/19/2004	14	0040S	0150E	014	NE
AMC361196	NCC 35	GILA	A	LODE CLAIM	2005	02/19/2004	14	0040S	0150E	014	NE NW
AMC361197	NCC 36	GILA	A	LODE CLAIM	2005	02/19/2004	14	0040S	0150E	014	NE
AMC361198	NCC 37	GILA	A	LODE CLAIM	2005	02/19/2004	14	0040S	0150E	014	NE NW
AMC361199	NCC 38	GILA	A	LODE CLAIM	2005	02/19/2004	14	0040S	0150E	014	NE
AMC361200	NCC 39	GILA	A	LODE CLAIM	2005	02/19/2004	14	0040S	0150E	014	NE NW SW S
AMC361201	NCC 40	GILA	A	LODE CLAIM	2005	02/19/2004	14	0040S	0150E	014	NE SE
AMC361202	NCC 41	GILA	A	LODE CLAIM	2005	02/19/2004	14	0040S	0150E	014	SW SE
AMC361203	NCC 42	GILA	A	LODE CLAIM	2005	02/19/2004	14	0040S	0150E	014	SE
AMC361204	NCC 43	GILA	A	LODE CLAIM	2005	02/19/2004	14	0040S	0150E	014	SW SE
AMC361205	NCC 44	GILA	A	LODE CLAIM	2005	02/19/2004	14	0040S	0150E	014	SE
AMC361206	NCC 45	GILA	A	LODE CLAIM	2005	02/19/2004	14	0040S	0150E	014	SE

RECEIVED
 STATE OFFICE
 2005 AUG 15
 PHOENIX ARIZONA

RECEIVED
B.L.M. AZ STATE OFFICE

2005 AUG -5 A 9:39

PHOENIX, ARIZONA

After recording, return to:
M.L. Gerrow
4211 East Aquarius Drive
Tucson, AZ 85718


Bureau of Land Management
Department of the Interior
222 North Central Avenue
Phoenix, Arizona 85004-2203
August 1, 2005

**NOTICE OF INTENT TO HOLD MINING CLAIMS AND PAYMENT OF BLM
MAINTENANCE FEES**

Re: Payment of Annual Claim Maintenance Fee

Dear Sir or Madam:

This will serve as notice that Phelps Dodge Exploration Corporation whose address for purposes of this filing is One North Central Ave., 17th Floor, Phoenix, Arizona 85004, intends to hold the mining claims and/or mill sites described on Exhibit A attached hereto for the assessment year ending at 12 o'clock, noon, on September 1, 2006 by payment of the annual maintenance fee of \$125 per claim or site. Payment of such amount is made herewith for such assessment year for each of the claims and sites, the name, and BLM serial number with the book and page or index number of recording of the location notice in the official records of Gila County, Arizona, of which, is set forth on Exhibit A attached hereto and by this reference incorporated herein.





Ralph J. Stegen for
Phelps Dodge Exploration Corporation

State of Arizona)
) ss.
County of Pima)

RECEIVED
BLM, AZ STATE OFFICE
2005 AUG -5 A 9:36
PHOENIX, ARIZONA

The foregoing instrument was acknowledged before me on 8-1, 2005, by
Ralph J. Stegen, agent of Phelps Dodge Exploration Corporation.





Marilyn Carpio
Notary Public

My Commission Expires: 12-11-2008

RECEIVED
B.L.M. AZ STATE OFFICE

2005 AUG -5 A 9:39

PHOENIX, ARIZONA

MINING CLAIMS

CLAIM NAMES
& NUMBERS

GILA COUNTY, AZ
RECORDATION DATA

AMC SERIAL NUMBERS

AZM 55-90	2004-000866 Through 2004-000901	359561 - 359596 ✓
AZM 91-104	2004-000903 Through 2004-000916	359598 - 359611 ✓
AZM 106-129	2004-000918 Through 2004-000941	359613 - 359636 ✓
AZM 131-144	2004-000942 Through 2004-000955	359637 - 359650 ✓
AZM 147-178	2004-000956 Through 2004-000987	359651 - 359682 ✓
AZM 182-183	2004-000902 And 2004-000917	359597 & 359612 ✓
AZM 184-210	2004-003658 Through 2004-003684	360184 - 360210 ✓
AZM 211-245	2004-011417 Through 2004-011451	362105 - 362139

TOTAL : 184 Claims

RECEIVED
B.L.M. AZ STATE OFFICE
2005 AUG -5 A 9:36
PHOENIX, ARIZONA

ENTERED IN COMPUTER
RE 8/16/05

RECEIVED
B.L.M. AZ STATE OFFICE

2005 AUG -5 A 9:39

PHOENIX, ARIZONA

**DEPARTMENT OF THE INTERIOR
BUREAU OF LAND MANAGEMENT**

MINING CLAIMS

EXHIBIT A

Customer Information - WITH Legal Description

ACTIVE CLAIMS

Run Date: 07/18/2005 10:15 AM

Page 1 of 2

Admin State: AZ
Geo State: AZ

HELPS DODGE EXPL CORP
ONE N CENTRAL AVE
PHOENIX, AZ 85004

INT-REL: CLAIMANT

CUSTOMER ID: 2215682

Serial No	Claim Name/Number	County	D	Claim Type	Last A Yr	Mc Loc Dt	Mr	Twn	Rng	Sec	Subdivisic
AMC359561	AZM 55	GILA	A	LODE CLAIM	2005	10/25/2003	14	0010S	0142E	012	NE
		GILA	A	LODE CLAIM	2005	10/25/2003	14	0010S	0150E	007	NW
AMC359562	AZM 56	GILA	A	LODE CLAIM	2005	10/25/2003	14	0010S	0150E	007	NW
AMC359563	AZM 57	GILA	A	LODE CLAIM	2005	10/25/2003	14	0010S	0142E	012	NE
		GILA	A	LODE CLAIM	2005	10/25/2003	14	0010S	0150E	007	NW
AMC359564	AZM 58	GILA	A	LODE CLAIM	2005	10/25/2003	14	0010S	0150E	007	NW
AMC359565	AZM 59	GILA	A	LODE CLAIM	2005	10/25/2003	14	0010S	0142E	012	NE
		GILA	A	LODE CLAIM	2005	10/25/2003	14	0010S	0150E	007	SW
AMC359566	AZM 60	GILA	A	LODE CLAIM	2005	10/25/2003	14	0010S	0150E	007	SW
AMC359567	AZM 61	GILA	A	LODE CLAIM	2005	10/25/2003	14	0010S	0142E	012	NE SE
		GILA	A	LODE CLAIM	2005	10/25/2003	14	0010S	0150E	007	SW
AMC359568	AZM 62	GILA	A	LODE CLAIM	2005	10/25/2003	14	0010S	0150E	007	SW
AMC359569	AZM 63	GILA	A	LODE CLAIM	2005	10/25/2003	14	0010S	0142E	012	SE
		GILA	A	LODE CLAIM	2005	10/25/2003	14	0010S	0150E	007	SW
AMC359570	AZM 64	GILA	A	LODE CLAIM	2005	10/25/2003	14	0010S	0150E	007	SW
AMC359571	AZM 65	GILA	A	LODE CLAIM	2005	10/25/2003	14	0010S	0142E	012	SE
		GILA	A	LODE CLAIM	2005	10/25/2003	14	0010S	0150E	007	SW
AMC359572	AZM 66	GILA	A	LODE CLAIM	2005	10/25/2003	14	0010S	0150E	007	SW
AMC359573	AZM 67	GILA	A	LODE CLAIM	2005	10/25/2003	14	0010S	0142E	012	SE
		GILA	A	LODE CLAIM	2005	10/25/2003	14	0010S	0150E	007	SW
		GILA	A	LODE CLAIM	2005	10/25/2003	14	0010S	0150E	007	NW
AMC359574	AZM 68	GILA	A	LODE CLAIM	2005	10/25/2003	14	0010S	0150E	007	SW
		GILA	A	LODE CLAIM	2005	10/25/2003	14	0010S	0150E	018	NW
AMC359575	AZM 69	GILA	A	LODE CLAIM	2005	10/25/2003	14	0010S	0142E	012	SE
		GILA	A	LODE CLAIM	2005	10/25/2003	14	0010S	0150E	018	NW
AMC359576	AZM 70	GILA	A	LODE CLAIM	2005	10/25/2003	14	0010S	0150E	018	NW
AMC359577	AZM 71	GILA	A	LODE CLAIM	2005	10/25/2003	14	0010S	0142E	013	NE
		GILA	A	LODE CLAIM	2005	10/25/2003	14	0010S	0150E	018	NW
AMC359578	AZM 72	GILA	A	LODE CLAIM	2005	10/25/2003	14	0010S	0150E	018	NW
AMC359579	AZM 73	GILA	A	LODE CLAIM	2005	10/26/2003	14	0010S	0150E	007	NE NW
AMC359580	AZM 74	GILA	A	LODE CLAIM	2005	10/26/2003	14	0010S	0150E	007	NE
AMC359581	AZM 75	GILA	A	LODE CLAIM	2005	10/26/2003	14	0010S	0150E	007	NE NW
AMC359582	AZM 76	GILA	A	LODE CLAIM	2005	10/26/2003	14	0010S	0150E	007	NE
AMC359583	AZM 77	GILA	A	LODE CLAIM	2005	10/26/2003	14	0010S	0150E	007	SW SE
AMC359584	AZM 78	GILA	A	LODE CLAIM	2005	10/26/2003	14	0010S	0150E	007	SE
AMC359585	AZM 79	GILA	A	LODE CLAIM	2005	10/26/2003	14	0010S	0150E	007	SW SE
AMC359586	AZM 80	GILA	A	LODE CLAIM	2005	10/26/2003	14	0010S	0150E	007	SE
AMC359587	AZM 81	GILA	A	LODE CLAIM	2005	10/26/2003	14	0010S	0150E	007	SW SE

PHOENIX ARIZONA
 2005 AUG -5 10 30
 RECEIVED
 BLM STATE OFFICE

RECEIVED
B.L.M. AZ STATE OFFICE

2005 AUG -5 A 9:39

PHOENIX, ARIZONA

**DEPARTMENT OF THE INTERIOR
BUREAU OF LAND MANAGEMENT**

MINING CLAIMS

EXHIBIT A

Customer Information - WITH Legal Description

ACTIVE CLAIMS

Run Date: 07/18/2005 10:15 AM

Page 2 of 2

<u>Serial No</u>	<u>Claim Name/Number</u>	<u>County</u>	<u>D</u>	<u>Claim Type</u>	<u>Last A Yr</u>	<u>Mc Loc Dt</u>	<u>Mr</u>	<u>Twn</u>	<u>Rng</u>	<u>Sec</u>	<u>Subdivisio</u>
AMC359588	AZM 82	GILA	A	LODE CLAIM	2005	10/26/2003	14	0010S	0150E	007	SE
AMC359589	AZM 83	GILA	A	LODE CLAIM	2005	10/26/2003	14	0010S	0150E	007	SW SE
AMC359590	AZM 84	GILA	A	LODE CLAIM	2005	10/26/2003	14	0010S	0150E	007	SE
AMC359591	AZM 85	GILA	A	LODE CLAIM	2005	10/26/2003	14	0010S	0150E	007	SW SE
		GILA	A	LODE CLAIM	2005	10/26/2003	14	0010S	0150E	018	NE NW
AMC359592	AZM 86	GILA	A	LODE CLAIM	2005	10/26/2003	14	0010S	0150E	007	SE
		GILA	A	LODE CLAIM	2005	10/26/2003	14	0010S	0150E	018	NE
AMC359593	AZM 87	GILA	A	LODE CLAIM	2005	10/26/2003	14	0010S	0150E	018	NE NW
AMC359594	AZM 88	GILA	A	LODE CLAIM	2005	10/26/2003	14	0010S	0150E	018	NE
AMC359595	AZM 89	GILA	A	LODE CLAIM	2005	10/26/2003	14	0010S	0150E	018	NE NW
AMC359596	AZM 90	GILA	A	LODE CLAIM	2005	10/26/2003	14	0010S	0150E	018	NE
AMC359597	AZM 182	GILA	A	LODE CLAIM	2005	10/28/2003	14	0010S	0150E	005	NW SW
AMC359598	AZM 91	GILA	A	LODE CLAIM	2005	10/28/2003	14	0010S	0150E	005	SW
AMC359599	AZM 92	GILA	A	LODE CLAIM	2005	10/28/2003	14	0010S	0150E	005	SW
AMC359600	AZM 93	GILA	A	LODE CLAIM	2005	10/28/2003	14	0010S	0150E	005	SW
AMC359601	AZM 94	GILA	A	LODE CLAIM	2005	10/28/2003	14	0010S	0150E	005	SW
		GILA	A	LODE CLAIM	2005	10/28/2003	14	0010S	0150E	008	NW
AMC359602	AZM 95	GILA	A	LODE CLAIM	2005	10/28/2003	14	0010S	0150E	008	NW
AMC359603	AZM 96	GILA	A	LODE CLAIM	2005	10/28/2003	14	0010S	0150E	008	NW
AMC359604	AZM 97	GILA	A	LODE CLAIM	2005	10/28/2003	14	0010S	0150E	007	NE
		GILA	A	LODE CLAIM	2005	10/28/2003	14	0010S	0150E	008	NW
AMC359605	AZM 98	GILA	A	LODE CLAIM	2005	10/28/2003	14	0010S	0150E	008	NW
AMC359606	AZM 99	GILA	A	LODE CLAIM	2005	10/28/2003	14	0010S	0150E	007	NE
		GILA	A	LODE CLAIM	2005	10/28/2003	14	0010S	0150E	008	NW
AMC359607	AZM 100	GILA	A	LODE CLAIM	2005	10/28/2003	14	0010S	0150E	008	NW
AMC359608	AZM 101	GILA	A	LODE CLAIM	2005	10/28/2003	14	0010S	0150E	008	SE
		GILA	A	LODE CLAIM	2005	10/28/2003	14	0010S	0150E	008	SW
AMC359609	AZM 102	GILA	A	LODE CLAIM	2005	10/28/2003	14	0010S	0150E	008	SW
AMC359610	AZM 103	GILA	A	LODE CLAIM	2005	10/28/2003	14	0010S	0150E	007	SE
		GILA	A	LODE CLAIM	2005	10/28/2003	14	0010S	0150E	008	SW
AMC359611	AZM 104	GILA	A	LODE CLAIM	2005	10/28/2003	14	0010S	0150E	008	SW
AMC359612	AZM 183	GILA	A	LODE CLAIM	2005	10/29/2003	14	0010S	0150E	005	NE NW
AMC359613	AZM 106	GILA	A	LODE CLAIM	2005	10/29/2003	14	0010S	0150E	004	NE
		GILA	A	LODE CLAIM	2005	10/29/2003	14	0010S	0150E	005	NW
AMC359614	AZM 107	GILA	A	LODE CLAIM	2005	10/29/2003	14	0010S	0150E	005	NE NW
AMC359615	AZM 108	GILA	A	LODE CLAIM	2005	10/29/2003	14	0010S	0150E	004	NW
		GILA	A	LODE CLAIM	2005	10/29/2003	14	0010S	0150E	005	NE
AMC359616	AZM 109	GILA	A	LODE CLAIM	2005	10/29/2003	14	0010S	0150E	005	NE NW SW SE
AMC359617	AZM 110	GILA	A	LODE CLAIM	2005	10/29/2003	14	0010S	0150E	004	NW SW
		GILA	A	LODE CLAIM	2005	10/29/2003	14	0010S	0150E	005	NE SE
AMC359618	AZM 111	GILA	A	LODE CLAIM	2005	10/29/2003	14	0010S	0150E	005	SW SE
AMC359619	AZM 112	GILA	A	LODE CLAIM	2005	10/29/2003	14	0010S	0150E	004	SW

PHOENIX ARIZONA
 2005 AUG -5 A 04 38
 RECEIVED
 OFFICE

RECEIVED
B.L.M. AZ STATE OFFICE

2005 AUG -5 A 9:39

PHOENIX, ARIZONA

**DEPARTMENT OF THE INTERIOR
BUREAU OF LAND MANAGEMENT**

MINING CLAIMS

Customer Information - WITH Legal Description

EXHIBIT A

ACTIVE CLAIMS

Run Date: 07/18/2005 10:15 AM

Page 3 of 2

<u>Serial No</u>	<u>Claim Name/Number</u>	<u>County</u>	<u>D</u>	<u>Claim Type</u>	<u>Last A Yr</u>	<u>Mc</u>	<u>Loc</u>	<u>Dt</u>	<u>Mr</u>	<u>Twn</u>	<u>Rng</u>	<u>Sec</u>	<u>Subdivision</u>
		GILA	A	LODE CLAIM	2005	10/29/2003	14	0010S	0150E	005		005	SE
AMC359620	AZM 113	GILA	A	LODE CLAIM	2005	10/29/2003	14	0010S	0150E	005		005	SW SE
AMC359621	AZM 114	GILA	A	LODE CLAIM	2005	10/29/2003	14	0010S	0150E	004		004	SW
		GILA	A	LODE CLAIM	2005	10/29/2003	14	0010S	0150E	005		005	SE
AMC359622	AZM 115	GILA	A	LODE CLAIM	2005	10/29/2003	14	0010S	0150E	005		005	SW SE
AMC359623	AZM 116	GILA	A	LODE CLAIM	2005	10/29/2003	14	0010S	0150E	004		004	SW
		GILA	A	LODE CLAIM	2005	10/29/2003	14	0010S	0150E	005		005	SE
AMC359624	AZM 117	GILA	A	LODE CLAIM	2005	10/29/2003	14	0010S	0150E	005		005	SW SE
		GILA	A	LODE CLAIM	2005	10/29/2003	14	0010S	0150E	008		008	NE NW
AMC359625	AZM 118	GILA	A	LODE CLAIM	2005	10/29/2003	14	0010S	0150E	004		004	SW
		GILA	A	LODE CLAIM	2005	10/29/2003	14	0010S	0150E	005		005	SE
		GILA	A	LODE CLAIM	2005	10/29/2003	14	0010S	0150E	008		008	NE
		GILA	A	LODE CLAIM	2005	10/29/2003	14	0010S	0150E	009		009	NW
AMC359626	AZM 119	GILA	A	LODE CLAIM	2005	10/29/2003	14	0010S	0150E	008		008	NE NW
AMC359627	AZM 120	GILA	A	LODE CLAIM	2005	10/29/2003	14	0010S	0150E	008		008	NE
		GILA	A	LODE CLAIM	2005	10/29/2003	14	0010S	0150E	009		009	NW
AMC359628	AZM 121	GILA	A	LODE CLAIM	2005	10/29/2003	14	0010S	0150E	008		008	NE NW
AMC359629	AZM 122	GILA	A	LODE CLAIM	2005	10/29/2003	14	0010S	0150E	008		008	NW
		GILA	A	LODE CLAIM	2005	10/29/2003	14	0010S	0150E	009		009	NE
AMC359630	AZM 123	GILA	A	LODE CLAIM	2005	10/29/2003	14	0010S	0150E	008		008	NE NW
AMC359631	AZM 124	GILA	A	LODE CLAIM	2005	10/29/2003	14	0010S	0150E	008		008	NE
		GILA	A	LODE CLAIM	2005	10/29/2003	14	0010S	0150E	009		009	NW
AMC359632	AZM 125	GILA	A	LODE CLAIM	2005	10/29/2003	14	0010S	0150E	008		008	NE NW
AMC359633	AZM 126	GILA	A	LODE CLAIM	2005	10/29/2003	14	0010S	0150E	008		008	NE
		GILA	A	LODE CLAIM	2005	10/29/2003	14	0010S	0150E	009		009	NW
AMC359634	AZM 127	GILA	A	LODE CLAIM	2005	10/29/2003	14	0010S	0150E	008		008	SW SE
AMC359635	AZM 128	GILA	A	LODE CLAIM	2005	10/29/2003	14	0010S	0150E	008		008	SE
		GILA	A	LODE CLAIM	2005	10/29/2003	14	0010S	0150E	009		009	SW
AMC359636	AZM 129	GILA	A	LODE CLAIM	2005	10/29/2003	14	0010S	0150E	008		008	SW SE
AMC359637	AZM 131	GILA	A	LODE CLAIM	2005	10/29/2003	14	0010S	0150E	004		004	SW
AMC359638	AZM 132	GILA	A	LODE CLAIM	2005	10/29/2003	14	0010S	0150E	004		004	SW SE
AMC359639	AZM 133	GILA	A	LODE CLAIM	2005	10/29/2003	14	0010S	0150E	004		004	SW
		GILA	A	LODE CLAIM	2005	10/29/2003	14	0010S	0150E	009		009	NW
AMC359640	AZM 134	GILA	A	LODE CLAIM	2005	10/29/2003	14	0010S	0150E	004		004	SW SE
		GILA	A	LODE CLAIM	2005	10/29/2003	14	0010S	0150E	009		009	NE NW
AMC359641	AZM 135	GILA	A	LODE CLAIM	2005	10/29/2003	14	0010S	0150E	009		009	NW
AMC359642	AZM 136	GILA	A	LODE CLAIM	2005	10/29/2003	14	0010S	0150E	009		009	NE NW
AMC359643	AZM 137	GILA	A	LODE CLAIM	2005	10/29/2003	14	0010S	0150E	009		009	NW
AMC359644	AZM 138	GILA	A	LODE CLAIM	2005	10/29/2003	14	0010S	0150E	009		009	NE NW
AMC359645	AZM 139	GILA	A	LODE CLAIM	2005	10/29/2003	14	0010S	0150E	009		009	NW
AMC359646	AZM 140	GILA	A	LODE CLAIM	2005	10/29/2003	14	0010S	0150E	009		009	NE NW
AMC359647	AZM 141	GILA	A	LODE CLAIM	2005	10/29/2003	14	0010S	0150E	009		009	NW

PHOENIX, ARIZONA
 2005 AUG 5 A
 STATE OFFICE

RECEIVED
B.L.M. AZ STATE OFFICE

2005 AUG -5 A 9:39

PHOENIX, ARIZONA

**DEPARTMENT OF THE INTERIOR
BUREAU OF LAND MANAGEMENT**

MINING CLAIMS

EXHIBIT A

Customer Information - WITH Legal Description

ACTIVE CLAIMS

Run Date: 07/18/2005 10:15 AM

Page 4 of 21

<u>Serial No</u>	<u>Claim Name/Number</u>	<u>County</u>	<u>D</u>	<u>Claim Type</u>	<u>Last A Yr</u>	<u>Mc</u>	<u>Loc</u>	<u>Dt</u>	<u>Mr</u>	<u>Twn</u>	<u>Rng</u>	<u>Sec</u>	<u>Subdivisic</u>
AMC359648	AZM 142	GILA	A	LODE CLAIM	2005	10/29/2003	14	0010S	0150E	009	NE	NW	
AMC359649	AZM 143	GILA	A	LODE CLAIM	2005	10/29/2003	14	0010S	0150E	009	SW		
AMC359650	AZM 144	GILA	A	LODE CLAIM	2005	10/29/2003	14	0010S	0150E	009	SW	SE	
AMC359651	AZM 147	GILA	A	LODE CLAIM	2005	10/27/2003	14	0010S	0150E	004	SE		
AMC359652	AZM 148	GILA	A	LODE CLAIM	2005	10/27/2003	14	0010S	0150E	003	SW		
		GILA	A	LODE CLAIM	2005	10/27/2003	14	0010S	0150E	004	SE		
AMC359653	AZM 149	GILA	A	LODE CLAIM	2005	10/27/2003	14	0010S	0150E	004	SE		
		GILA	A	LODE CLAIM	2005	10/27/2003	14	0010S	0150E	009	NE		
AMC359654	AZM 150	GILA	A	LODE CLAIM	2005	10/27/2003	14	0010S	0150E	003	SW		
		GILA	A	LODE CLAIM	2005	10/27/2003	14	0010S	0150E	004	SE		
		GILA	A	LODE CLAIM	2005	10/27/2003	14	0010S	0150E	009	NE		
		GILA	A	LODE CLAIM	2005	10/27/2003	14	0010S	0150E	010	NW		
AMC359655	AZM 151	GILA	A	LODE CLAIM	2005	10/27/2003	14	0010S	0150E	009	NE		
AMC359656	AZM 152	GILA	A	LODE CLAIM	2005	10/27/2003	14	0010S	0150E	009	NE		
		GILA	A	LODE CLAIM	2005	10/27/2003	14	0010S	0150E	010	NW		
AMC359657	AZM 153	GILA	A	LODE CLAIM	2005	10/27/2003	14	0010S	0150E	009	NE		
AMC359658	AZM 154	GILA	A	LODE CLAIM	2005	10/27/2003	14	0010S	0150E	009	NE		
		GILA	A	LODE CLAIM	2005	10/27/2003	14	0010S	0150E	010	NW		
AMC359659	AZM 155	GILA	A	LODE CLAIM	2005	10/27/2003	14	0010S	0150E	009	NE		
AMC359660	AZM 156	GILA	A	LODE CLAIM	2005	10/27/2003	14	0010S	0150E	009	NE		
		GILA	A	LODE CLAIM	2005	10/27/2003	14	0010S	0150E	010	NW		
AMC359661	AZM 157	GILA	A	LODE CLAIM	2005	10/27/2003	14	0010S	0150E	009	NE		
AMC359662	AZM 158	GILA	A	LODE CLAIM	2005	10/27/2003	14	0010S	0150E	009	NE		
		GILA	A	LODE CLAIM	2005	10/27/2003	14	0010S	0150E	010	NW		
AMC359663	AZM 159	GILA	A	LODE CLAIM	2005	10/27/2003	14	0010S	0150E	009	SE		
AMC359664	AZM 160	GILA	A	LODE CLAIM	2005	10/27/2003	14	0010S	0150E	009	SE		
		GILA	A	LODE CLAIM	2005	10/27/2003	14	0010S	0150E	010	SW		
AMC359665	AZM 161	GILA	A	LODE CLAIM	2005	10/27/2003	14	0010S	0150E	009	SE		
AMC359666	AZM 162	GILA	A	LODE CLAIM	2005	10/27/2003	14	0010S	0150E	009	SE		
		GILA	A	LODE CLAIM	2005	10/27/2003	14	0010S	0150E	010	SW		
AMC359667	AZM 163	GILA	A	LODE CLAIM	2005	10/30/2003	14	0010S	0150E	003	SW		
AMC359668	AZM 164	GILA	A	LODE CLAIM	2005	10/30/2003	14	0010S	0150E	003	SW	SE	
AMC359669	AZM 165	GILA	A	LODE CLAIM	2005	10/30/2003	14	0010S	0150E	003	SW		
		GILA	A	LODE CLAIM	2005	10/30/2003	14	0010S	0150E	010	NW		
AMC359670	AZM 166	GILA	A	LODE CLAIM	2005	10/30/2003	14	0010S	0150E	003	SW	SE	
		GILA	A	LODE CLAIM	2005	10/30/2003	14	0010S	0150E	010	NE	NW	
AMC359671	AZM 167	GILA	A	LODE CLAIM	2005	10/30/2003	14	0010S	0150E	010	NW		
AMC359672	AZM 168	GILA	A	LODE CLAIM	2005	10/30/2003	14	0010S	0150E	010	NE	NW	
AMC359673	AZM 169	GILA	A	LODE CLAIM	2005	10/30/2003	14	0010S	0150E	010	NW		
AMC359674	AZM 170	GILA	A	LODE CLAIM	2005	10/30/2003	14	0010S	0150E	010	NE	NW	
AMC359675	AZM 171	GILA	A	LODE CLAIM	2005	10/30/2003	14	0010S	0150E	010	NW		
AMC359676	AZM 172	GILA	A	LODE CLAIM	2005	10/30/2003	14	0010S	0150E	010	NE	NW	

PHOENIX ARIZONA
 2005 AUG -55 A 9-37
 BLM STATE OFFICE
 PHOENIX ARIZONA

RECEIVED
B.L.M. AZ STATE OFFICE

2005 AUG -5 A 9:39

PHOENIX, ARIZONA

**DEPARTMENT OF THE INTERIOR
BUREAU OF LAND MANAGEMENT**

MINING CLAIMS

EXHIBIT A

Customer Information - WITH Legal Description

ACTIVE CLAIMS

Run Date: 07/18/2005 10:15 AM

Page 5 of 2

<u>Serial No</u>	<u>Claim Name/Number</u>	<u>County</u>	<u>D</u>	<u>Claim Type</u>	<u>Last</u> <u>A Yr</u>	<u>Mc</u>	<u>Loc</u>	<u>Dt</u>	<u>Mr</u>	<u>Twn</u>	<u>Rng</u>	<u>Sec</u>	<u>Subdivisio</u>
AMC359677	AZM 173	GILA	A	LODE CLAIM	2005	10/30/2003	14	0010S	0150E	010	NW		
AMC359678	AZM 174	GILA	A	LODE CLAIM	2005	10/30/2003	14	0010S	0150E	010	NE NW		
AMC359679	AZM 175	GILA	A	LODE CLAIM	2005	10/30/2003	14	0010S	0150E	010	SW		
AMC359680	AZM 176	GILA	A	LODE CLAIM	2005	10/30/2003	14	0010S	0150E	010	SW SE		
AMC359681	AZM 177	GILA	A	LODE CLAIM	2005	10/30/2003	14	0010S	0150E	010	SW		
AMC359682	AZM 178	GILA	A	LODE CLAIM	2005	10/30/2003	14	0010S	0150E	010	SW SE		
AMC360184	AZM 184	GILA	A	LODE CLAIM	2005	12/22/2003	14	0010S	0150E	007	SE		
		GILA	A	LODE CLAIM	2005	12/22/2003	14	0010S	0150E	008	SW		
AMC360185	AZM 185	GILA	A	LODE CLAIM	2005	12/22/2003	14	0010S	0150E	008	SW SE		
AMC360186	AZM 186	GILA	A	LODE CLAIM	2005	12/22/2003	14	0010S	0150E	007	SE		
		GILA	A	LODE CLAIM	2005	12/22/2003	14	0010S	0150E	008	SW		
AMC360187	AZM 187	GILA	A	LODE CLAIM	2005	12/22/2003	14	0010S	0150E	008	SW SE		
AMC360188	AZM 188	GILA	A	LODE CLAIM	2005	12/22/2003	14	0010S	0150E	007	SE		
		GILA	A	LODE CLAIM	2005	12/22/2003	14	0010S	0150E	008	SW		
		GILA	A	LODE CLAIM	2005	12/22/2003	14	0010S	0150E	017	NW		
		GILA	A	LODE CLAIM	2005	12/22/2003	14	0010S	0150E	018	NE		
AMC360189	AZM 189	GILA	A	LODE CLAIM	2005	12/22/2003	14	0010S	0150E	008	SW SE		
		GILA	A	LODE CLAIM	2005	12/22/2003	14	0010S	0150E	017	NE NW		
AMC360190	AZM 190	GILA	A	LODE CLAIM	2005	12/22/2003	14	0010S	0150E	017	NW		
		GILA	A	LODE CLAIM	2005	12/22/2003	14	0010S	0150E	018	NE		
AMC360191	AZM 191	GILA	A	LODE CLAIM	2005	12/22/2003	14	0010S	0150E	017	NE NW		
AMC360192	AZM 192	GILA	A	LODE CLAIM	2005	12/22/2003	14	0010S	0150E	017	NW		
		GILA	A	LODE CLAIM	2005	12/22/2003	14	0010S	0150E	018	NE		
AMC360193	AZM 193	GILA	A	LODE CLAIM	2005	12/22/2003	14	0010S	0150E	017	NE NW		
AMC360194	AZM 194	GILA	A	LODE CLAIM	2005	12/22/2003	14	0010S	0150E	017	NW		
		GILA	A	LODE CLAIM	2005	12/22/2003	14	0010S	0150E	018	NE		
AMC360195	AZM 195	GILA	A	LODE CLAIM	2005	12/22/2003	14	0010S	0150E	017	NE NW		
AMC360196	AZM 196	GILA	A	LODE CLAIM	2005	12/23/2003	14	0010S	0150E	017	NW SW		
		GILA	A	LODE CLAIM	2005	12/23/2003	14	0010S	0150E	018	NE SE		
AMC360197	AZM 197	GILA	A	LODE CLAIM	2005	12/23/2003	14	0010S	0150E	017	NE NW SW S		
AMC360198	AZM 198	GILA	A	LODE CLAIM	2005	12/23/2003	14	0010S	0150E	017	SW		
		GILA	A	LODE CLAIM	2005	12/23/2003	14	0010S	0150E	018	SE		
AMC360199	AZM 199	GILA	A	LODE CLAIM	2005	12/23/2003	14	0010S	0150E	017	SW SE		
AMC360200	AZM 200	GILA	A	LODE CLAIM	2005	12/23/2003	14	0010S	0150E	017	SW		
		GILA	A	LODE CLAIM	2005	12/23/2003	14	0010S	0150E	018	SE		
AMC360201	AZM 201	GILA	A	LODE CLAIM	2005	12/23/2003	14	0010S	0150E	017	SW SE		
AMC360202	AZM 202	GILA	A	LODE CLAIM	2005	12/22/2003	14	0010S	0150E	008	SE		
AMC360203	AZM 203	GILA	A	LODE CLAIM	2005	12/22/2003	14	0010S	0150E	008	SE		
AMC360204	AZM 204	GILA	A	LODE CLAIM	2005	12/22/2003	14	0010S	0150E	008	SE		
		GILA	A	LODE CLAIM	2005	12/22/2003	14	0010S	0150E	017	NE		
AMC360205	AZM 205	GILA	A	LODE CLAIM	2005	12/22/2003	14	0010S	0150E	017	NE		
AMC360206	AZM 206	GILA	A	LODE CLAIM	2005	12/23/2003	14	0010S	0150E	017	NE		

RECEIVED
 BLM - AZS
 DIVISION OF FEDERAL
 LANDS
 PHOENIX, ARIZONA
 2005 AUG - 15

RECEIVED
B.L.M. AZ STATE OFFICE

2005 AUG -5 A 9:40

PHOENIX, ARIZONA

DEPARTMENT OF THE INTERIOR
BUREAU OF LAND MANAGEMENT

MINING CLAIMS

EXHIBIT A

Customer Information - WITH Legal Description

ACTIVE CLAIMS

Run Date: 07/18/2005 10:15 AM

Page 6 of 2

Serial No	Claim Name/Number	County	D	Claim Type	Last							
					A Yr	Mc	Loc	Dt	Mr	Twn	Rng	Sec
AMC360207	AZM 207	GILA	A	LODE CLAIM	2005	12/23/2003	14	0010S	0150E	017	NE	
AMC360208	AZM 208	GILA	A	LODE CLAIM	2005	12/21/2003	14	0010S	0150E	017	NE SE	
AMC360209	AZM 209	GILA	A	LODE CLAIM	2005	12/21/2003	14	0010S	0150E	017	SE	
AMC360210	AZM 210	GILA	A	LODE CLAIM	2005	12/21/2003	14	0010S	0150E	017	SE	
AMC360211	FTM 1	GILA	A	LODE CLAIM	2005	12/18/2003	14	0010N	0140E	003	NW	
AMC360212	FTM 2	GILA	A	LODE CLAIM	2005	12/18/2003	14	0010N	0140E	003	NE NW	
AMC360213	FTM 3	GILA	A	LODE CLAIM	2005	12/18/2003	14	0010N	0140E	003	NE	
AMC360214	FTM 4	GILA	A	LODE CLAIM	2005	12/18/2003	14	0010N	0140E	003	NE	
AMC360215	FTM 5	GILA	A	LODE CLAIM	2005	12/18/2003	14	0010N	0140E	003	NE	
AMC360216	FTM 6	GILA	A	LODE CLAIM	2005	12/18/2003	14	0010N	0140E	003	NE	
AMC360217	FTM 7	GILA	A	LODE CLAIM	2005	12/18/2003	14	0010N	0140E	003	NE	
AMC360218	FTM 8	GILA	A	LODE CLAIM	2005	12/18/2003	14	0010N	0140E	002	NW	
AMC360219	FTM 9	GILA	A	LODE CLAIM	2005	12/18/2003	14	0010N	0140E	002	NW	
AMC360220	FTM 10	GILA	A	LODE CLAIM	2005	12/19/2003	14	0010N	0140E	002	NW	
AMC360221	FTM 11	GILA	A	LODE CLAIM	2005	12/19/2003	14	0010N	0140E	002	NW	
AMC360222	FTM 12	GILA	A	LODE CLAIM	2005	12/19/2003	14	0010N	0140E	002	NW	
AMC360223	FTM 13	GILA	A	LODE CLAIM	2005	12/19/2003	14	0010N	0140E	002	NW	
AMC360224	FTM 14	GILA	A	LODE CLAIM	2005	12/19/2003	14	0010N	0140E	002	NW	
AMC360225	FTM 15	GILA	A	LODE CLAIM	2005	12/19/2003	14	0010N	0140E	002	NW	
AMC360226	FTM 16	GILA	A	LODE CLAIM	2005	12/19/2003	14	0010N	0140E	002	NE NW	
AMC360227	FTM 17	GILA	A	LODE CLAIM	2005	12/19/2003	14	0010N	0140E	002	NE NW	
AMC360228	FTM 18	GILA	A	LODE CLAIM	2005	12/19/2003	14	0010N	0140E	002	NE	
AMC360229	FTM 19	GILA	A	LODE CLAIM	2005	12/19/2003	14	0010N	0140E	002	NE	
AMC360230	FTM 20	GILA	A	LODE CLAIM	2005	12/19/2003	14	0010N	0140E	002	NE	
AMC360231	FTM 21	GILA	A	LODE CLAIM	2005	12/19/2003	14	0010N	0140E	002	NE	
AMC360232	FTM 22	GILA	A	LODE CLAIM	2005	02/14/2004	14	0010N	0140E	003	NE SE	
AMC360233	FTM 23	GILA	A	LODE CLAIM	2005	12/16/2003	14	0010N	0140E	003	SE	
AMC360234	FTM 24	GILA	A	LODE CLAIM	2005	12/16/2003	14	0010N	0140E	003	NE SE	
AMC360235	FTM 25	GILA	A	LODE CLAIM	2005	12/17/2003	14	0010N	0140E	003	SE	
AMC360235	FTM 25	GILA	A	LODE CLAIM	2005	12/17/2003	14	0010N	0140E	010	NE	

RECEIVED OFFICE OF THE DIRECTOR
 BUREAU OF LAND MANAGEMENT
 PHOENIX, ARIZONA
 2005 AUG - 31

RECEIVED
B.L.M. AZ STATE OFFICE

2005 AUG -5 A 9:40

PHOENIX, ARIZONA

**DEPARTMENT OF THE INTERIOR
BUREAU OF LAND MANAGEMENT**

MINING CLAIMS

EXHIBIT A

Customer Information - WITH Legal Description

ACTIVE CLAIMS

Run Date: 07/18/2005 10:15 AM

Page 16 of 27

Serial No	Claim Name/Number	County	D	Claim Type	Last A Yr	Mc	Loc	Dt	Mr	Twn	Rng	Sec	Subdivisio
AMC361362	TROY 134	PINAL	A	LODE CLAIM	2005	02/26/2004	14	0030S	0140E	021	NE	SE	
AMC361363	TROY 135	PINAL	A	LODE CLAIM	2005	02/26/2004	14	0030S	0140E	021	SW	SE	
AMC361364	TROY 136	PINAL	A	LODE CLAIM	2005	02/26/2004	14	0030S	0140E	021	SE		
AMC361365	TROY 137	PINAL	A	LODE CLAIM	2005	02/26/2004	14	0030S	0140E	021	SW	SE	
AMC361366	TROY 138	PINAL	A	LODE CLAIM	2005	02/26/2004	14	0030S	0140E	021	SE		
AMC361367	TROY 139	PINAL	A	LODE CLAIM	2005	02/26/2004	14	0030S	0140E	021	SW	SE	
AMC361368	TROY 140	PINAL	A	LODE CLAIM	2005	02/26/2004	14	0030S	0140E	021	SE		
AMC361369	TROY 141	PINAL	A	LODE CLAIM	2005	02/26/2004	14	0030S	0140E	021	SW	SE	
AMC361370	TROY 142	PINAL	A	LODE CLAIM	2005	02/26/2004	14	0030S	0140E	021	SE		
AMC361371	TROY 143	PINAL	A	LODE CLAIM	2005	02/26/2004	14	0030S	0140E	021	SW	SE	
AMC361372	TROY 144	PINAL	A	LODE CLAIM	2005	02/26/2004	14	0030S	0140E	021	SE		
AMC361373	TROY 145	PINAL	A	LODE CLAIM	2005	02/26/2004	14	0030S	0140E	028	NE	NW	
AMC361374	TROY 146	PINAL	A	LODE CLAIM	2005	02/26/2004	14	0030S	0140E	028	NE		
AMC361375	TROY 147	PINAL	A	LODE CLAIM	2005	02/26/2004	14	0030S	0140E	028	NE	NW	
AMC361376	TROY 148	PINAL	A	LODE CLAIM	2005	02/26/2004	14	0030S	0140E	028	NE		
AMC361377	TROY 149	PINAL	A	LODE CLAIM	2005	02/26/2004	14	0030S	0140E	028	NE	NW	
AMC361378	TROY 150	PINAL	A	LODE CLAIM	2005	02/26/2004	14	0030S	0140E	028	NE		
AMC361379	TROY 151	PINAL	A	LODE CLAIM	2005	02/26/2004	14	0030S	0140E	028	NE	SE	
AMC361380	TROY 152	PINAL	A	LODE CLAIM	2005	02/26/2004	14	0030S	0140E	028	NE		
AMC362105	AZM 211	GILA	A	LODE CLAIM	2005	04/30/2004	14	0010S	0150E	004	NW		
AMC362106	AZM 212	GILA	A	LODE CLAIM	2005	04/30/2004	14	0010S	0150E	004	NE	NW	
AMC362107	AZM 213	GILA	A	LODE CLAIM	2005	04/30/2004	14	0010S	0150E	004	NE		
AMC362108	AZM 214	GILA	A	LODE CLAIM	2005	04/30/2004	14	0010S	0150E	004	NE	NW	
AMC362109	AZM 215	GILA	A	LODE CLAIM	2005	04/30/2004	14	0010S	0150E	004	NW	SW	
AMC362110	AZM 216	GILA	A	LODE CLAIM	2005	04/30/2004	14	0010S	0150E	004	NE	NW	SW S
AMC362111	AZM 217	GILA	A	LODE CLAIM	2005	04/30/2004	14	0010S	0150E	004	SW		
AMC362112	AZM 218	GILA	A	LODE CLAIM	2005	04/30/2004	14	0010S	0150E	004	SW	SE	
AMC362113	AZM 219	GILA	A	LODE CLAIM	2005	04/30/2004	14	0010S	0150E	004	SW		
AMC362114	AZM 220	GILA	A	LODE CLAIM	2005	04/30/2004	14	0010S	0150E	004	SW	SE	
AMC362115	AZM 221	GILA	A	LODE CLAIM	2005	04/30/2004	14	0010S	0150E	004	NE		
AMC362116	AZM 222	GILA	A	LODE CLAIM	2005	04/30/2004	14	0010S	0150E	004	NW		
AMC362117	AZM 223	GILA	A	LODE CLAIM	2005	04/30/2004	14	0010S	0150E	004	NE		
AMC362118	AZM 224	GILA	A	LODE CLAIM	2005	04/30/2004	14	0010S	0150E	003	NW		
AMC362119	AZM 225	GILA	A	LODE CLAIM	2005	04/30/2004	14	0010S	0150E	004	NE	SE	
AMC362120	AZM 226	GILA	A	LODE CLAIM	2005	04/30/2004	14	0010S	0150E	003	NW	SW	
AMC362121	AZM 227	GILA	A	LODE CLAIM	2005	04/30/2004	14	0010S	0150E	004	NE	SE	
AMC362122	AZM 228	GILA	A	LODE CLAIM	2005	04/30/2004	14	0010S	0150E	003	SW		

PUBLIC LANDS
 BUREAU OF LAND MANAGEMENT
 PHOENIX, ARIZONA
 505 N. GILBERT ST.
 PHOENIX, AZ 85004
 602-972-5371

RECEIVED
B.L.M. AZ STATE OFFICE

2005 AUG -5 A 9:40

PHOENIX, ARIZONA

MINING CLAIMS

CLAIM NAMES
& NUMBERS

COCHISE COUNTY, AZ
RECORDATION DATA

AMC SERIAL NUMBERS

MID 39-76

041033919 Through
041033956

362923-362960

MID 81-100

041033957 Through
041033976

362961-362980

MID 110

041033977

362981

MID 112-118

041033978 Through
041033984

362982-362988

MID 123-160

041033985 Through
041034022

362989-363026

TOTAL : 104 Claims

RECEIVED
L.M. AZ STATE OFFICE
2005 AUG -5 A 9:37
PHOENIX, ARIZONA

ENTERED IN COMPUTER
RE 8/16/05

RECEIVED
B.L.M. AZ STATE OFFICE

2005 AUG -5 A 9:40

PHOENIX, ARIZONA

**DEPARTMENT OF THE INTERIOR
BUREAU OF LAND MANAGEMENT**

MINING CLAIMS

Customer Information - WITH Legal Description

EXHIBIT A

ACTIVE CLAIMS

Run Date: 07/18/2005 10:15 AM

Page 17 of 2

<u>Serial No</u>	<u>Claim Name/Number</u>	<u>County</u>	<u>D</u>	<u>Claim Type</u>	<u>Last A Yr</u>	<u>Mc</u>	<u>Loc</u>	<u>Dt</u>	<u>Mr</u>	<u>Twn</u>	<u>Rng</u>	<u>Sec</u>	<u>Subdivisic</u>
		GILA	A	LODE CLAIM	2005	04/30/2004	14	0010S	0150E	004	SE		
AMC362123	AZM 229	GILA	A	LODE CLAIM	2005	04/30/2004	14	0010S	0150E	004	SE		
AMC362124	AZM 230	GILA	A	LODE CLAIM	2005	04/30/2004	14	0010S	0150E	003	SW		
		GILA	A	LODE CLAIM	2005	04/30/2004	14	0010S	0150E	004	SE		
AMC362125	AZM 231	GILA	A	LODE CLAIM	2005	04/29/2004	14	0010S	0150E	003	NE NW		
AMC362126	AZM 232	GILA	A	LODE CLAIM	2005	04/29/2004	14	0010S	0150E	003	NE		
AMC362127	AZM 233	GILA	A	LODE CLAIM	2005	04/29/2004	14	0010S	0150E	003	NE NW		
AMC362128	AZM 234	GILA	A	LODE CLAIM	2005	04/29/2004	14	0010S	0150E	003	NE		
AMC362129	AZM 235	GILA	A	LODE CLAIM	2005	04/29/2004	14	0010S	0150E	003	NE NW SW S		
AMC362130	AZM 236	GILA	A	LODE CLAIM	2005	04/29/2004	14	0010S	0150E	003	NE SE		
AMC362131	AZM 237	GILA	A	LODE CLAIM	2005	04/29/2004	14	0010S	0150E	003	SW SE		
AMC362132	AZM 238	GILA	A	LODE CLAIM	2005	04/29/2004	14	0010S	0150E	003	SE		
AMC362133	AZM 239	GILA	A	LODE CLAIM	2005	04/29/2004	14	0010S	0150E	003	SW SE		
AMC362134	AZM 240	GILA	A	LODE CLAIM	2005	04/29/2004	14	0010S	0150E	003	SE		
AMC362135	AZM 241	GILA	A	LODE CLAIM	2005	04/29/2004	14	0010S	0150E	002	NW		
		GILA	A	LODE CLAIM	2005	04/29/2004	14	0010S	0150E	003	NE		
AMC362136	AZM 242	GILA	A	LODE CLAIM	2005	04/29/2004	14	0010S	0150E	002	NW		
		GILA	A	LODE CLAIM	2005	04/29/2004	14	0010S	0150E	003	NE		
AMC362137	AZM 243	GILA	A	LODE CLAIM	2005	04/29/2004	14	0010S	0150E	002	NW SW		
		GILA	A	LODE CLAIM	2005	04/29/2004	14	0010S	0150E	003	NE SE		
AMC362138	AZM 244	GILA	A	LODE CLAIM	2005	04/29/2004	14	0010S	0150E	002	SW		
		GILA	A	LODE CLAIM	2005	04/29/2004	14	0010S	0150E	003	SE		
AMC362139	AZM 245	GILA	A	LODE CLAIM	2005	04/29/2004	14	0010S	0150E	002	SW		
		GILA	A	LODE CLAIM	2005	04/29/2004	14	0010S	0150E	003	SE		
AMC362313	CSC 1	GILA	A	LODE CLAIM	2005	05/26/2004	14	0010S	0140E	012	SE		
		GILA	A	LODE CLAIM	2005	05/26/2004	14	0010S	0140E	013	NE		
AMC362314	CSC 2	GILA	A	LODE CLAIM	2005	05/26/2004	14	0010S	0142E	011	SE		
		GILA	A	LODE CLAIM	2005	05/26/2004	14	0010S	0142E	012	SW		
		GILA	A	LODE CLAIM	2005	05/26/2004	14	0010S	0142E	013	NW		
		GILA	A	LODE CLAIM	2005	05/26/2004	14	0010S	0142E	014	NE		
AMC362315	CSC 3	GILA	A	LODE CLAIM	2005	05/26/2004	14	0010S	0140E	013	NE		
AMC362316	CSC 4	GILA	A	LODE CLAIM	2005	05/26/2004	14	0010S	0142E	012	NW		
		GILA	A	LODE CLAIM	2005	05/26/2004	14	0010S	0142E	014	NE		
AMC362317	CSC 5	GILA	A	LODE CLAIM	2005	05/26/2004	14	0010S	0140E	013	NE		
AMC362318	CSC 6	GILA	A	LODE CLAIM	2005	05/26/2004	14	0010S	0142E	013	NW		
		GILA	A	LODE CLAIM	2005	05/26/2004	14	0010S	0142E	014	NE		
AMC362319	CSC 7	GILA	A	LODE CLAIM	2005	05/26/2004	14	0010S	0140E	013	NE		
AMC362320	CSC 8	GILA	A	LODE CLAIM	2005	05/26/2004	14	0010S	0142E	013	NW		
		GILA	A	LODE CLAIM	2005	05/26/2004	14	0010S	0142E	014	NE		
AMC362321	CSC 9	GILA	A	LODE CLAIM	2005	05/26/2004	14	0010S	0140E	013	NE SE		
AMC362322	CSC 10	GILA	A	LODE CLAIM	2005	05/26/2004	14	0010S	0142E	013	NW SW		
		GILA	A	LODE CLAIM	2005	05/26/2004	14	0010S	0142E	014	NE SE		

PHOENIX, ARIZONA
 2005 AUG 5 5 A
 8: 27
 RECEIVED
 BUREAU OF LAND MANAGEMENT
 844 N. AZ STATE ST. #100
 PHOENIX, AZ 85001

RECEIVED
B.L.M. AZ STATE OFFICE

2005 AUG -5 A 9:40

PHOENIX, ARIZONA

**DEPARTMENT OF THE INTERIOR
BUREAU OF LAND MANAGEMENT**

MINING CLAIMS

EXHIBIT A

Customer Information - WITH Legal Description

ACTIVE CLAIMS

Run Date: 07/18/2005 10:15 AM

Page 19 of 21

<u>Serial No</u>	<u>Claim Name/Number</u>	<u>County</u>	<u>D</u>	<u>Claim Type</u>	<u>Last</u> <u>A Yr</u>	<u>Mc</u>	<u>Loc</u>	<u>Dt</u>	<u>Mr</u>	<u>Twn</u>	<u>Rng</u>	<u>Sec</u>	<u>Subdivisio</u>
AMC362357	GSC 45	GILA	A	LODE CLAIM	2005	05/24/2004	14	0010S	0140E	013	SW		
		GILA	A	LODE CLAIM	2005	05/24/2004	14	0010S	0140E	014	SE		
AMC362358	GSC 46	GILA	A	LODE CLAIM	2005	05/24/2004	14	0010S	0140E	023	NE		
		GILA	A	LODE CLAIM	2005	05/24/2004	14	0010S	0140E	024	NW		
AMC362359	GSC 47	GILA	A	LODE CLAIM	2005	05/24/2004	14	0010S	0140E	023	NE		
		GILA	A	LODE CLAIM	2005	05/24/2004	14	0010S	0140E	024	NW		
AMC362360	GSC 48	GILA	A	LODE CLAIM	2005	05/24/2004	14	0010S	0140E	023	NE		
		GILA	A	LODE CLAIM	2005	05/24/2004	14	0010S	0140E	024	NW		
AMC362361	GSC 49	GILA	A	LODE CLAIM	2005	05/24/2004	14	0010S	0140E	023	NE		
		GILA	A	LODE CLAIM	2005	05/24/2004	14	0010S	0140E	024	NW		
AMC362923	MID 39	COCHISE	A	LODE CLAIM	2005	07/30/2004	14	0180S	0230E	024	NW		
AMC362924	MID 40	COCHISE	A	LODE CLAIM	2005	07/30/2004	14	0180S	0230E	013	SW		
		COCHISE	A	LODE CLAIM	2005	07/30/2004	14	0180S	0230E	024	NW		
AMC362925	MID 41	COCHISE	A	LODE CLAIM	2005	07/30/2004	14	0180S	0230E	024	NW		
AMC362926	MID 42	COCHISE	A	LODE CLAIM	2005	07/30/2004	14	0180S	0230E	013	SW		
		COCHISE	A	LODE CLAIM	2005	07/30/2004	14	0180S	0230E	024	NW		
AMC362927	MID 43	COCHISE	A	LODE CLAIM	2005	07/30/2004	14	0180S	0230E	024	NE NW		
AMC362928	MID 44	COCHISE	A	LODE CLAIM	2005	07/30/2004	14	0180S	0230E	013	SW SE		
		COCHISE	A	LODE CLAIM	2005	07/30/2004	14	0180S	0230E	024	NE NW		
AMC362929	MID 45	COCHISE	A	LODE CLAIM	2005	07/30/2004	14	0180S	0230E	024	NE		
AMC362930	MID 46	COCHISE	A	LODE CLAIM	2005	07/30/2004	14	0180S	0230E	013	SE		
		COCHISE	A	LODE CLAIM	2005	07/30/2004	14	0180S	0230E	024	NE		
AMC362931	MID 47	COCHISE	A	LODE CLAIM	2005	07/30/2004	14	0180S	0230E	024	NE		
AMC362932	MID 48	COCHISE	A	LODE CLAIM	2005	07/30/2004	14	0180S	0230E	013	SE		
		COCHISE	A	LODE CLAIM	2005	07/30/2004	14	0180S	0230E	024	NE		
AMC362933	MID 49	COCHISE	A	LODE CLAIM	2005	07/30/2004	14	0180S	0230E	024	NE		
AMC362934	MID 50	COCHISE	A	LODE CLAIM	2005	07/30/2004	14	0180S	0230E	023	SE		
		COCHISE	A	LODE CLAIM	2005	07/30/2004	14	0180S	0230E	024	NE		
AMC362935	MID 51	COCHISE	A	LODE CLAIM	2005	07/30/2004	14	0180S	0230E	024	NE		
AMC362936	MID 52	COCHISE	A	LODE CLAIM	2005	07/30/2004	14	0180S	0230E	013	SE		
		COCHISE	A	LODE CLAIM	2005	07/30/2004	14	0180S	0230E	024	NE		
AMC362937	MID 53	COCHISE	A	LODE CLAIM	2005	07/30/2004	14	0180S	0240E	019	NE NW		
AMC362938	MID 54	COCHISE	A	LODE CLAIM	2005	07/30/2004	14	0180S	0240E	018	SW SE		
		COCHISE	A	LODE CLAIM	2005	07/30/2004	14	0180S	0240E	019	NE NW		
AMC362939	MID 55	COCHISE	A	LODE CLAIM	2005	07/30/2004	14	0180S	0240E	019	NE		
AMC362940	MID 56	COCHISE	A	LODE CLAIM	2005	07/30/2004	14	0180S	0240E	018	SE		
		COCHISE	A	LODE CLAIM	2005	07/30/2004	14	0180S	0240E	019	NE		
AMC362941	MID 57	COCHISE	A	LODE CLAIM	2005	07/30/2004	14	0180S	0240E	019	NE		
AMC362942	MID 58	COCHISE	A	LODE CLAIM	2005	07/30/2004	14	0180S	0240E	018	SE		
		COCHISE	A	LODE CLAIM	2005	07/30/2004	14	0180S	0240E	019	NE		
AMC362943	MID 59	COCHISE	A	LODE CLAIM	2005	07/30/2004	14	0180S	0240E	019	NE		
AMC362944	MID 60	COCHISE	A	LODE CLAIM	2005	07/30/2004	14	0180S	0240E	018	SE		

RECEIVED
 PHOENIX, ARIZONA
 JUL 20 2005
 2005 JUL 15 A 9:37
 STATE OF ARIZONA

RECEIVED
B.L.M. AZ STATE OFFICE

2005 AUG -5 A 9:40

PHOENIX, ARIZONA

**DEPARTMENT OF THE INTERIOR
BUREAU OF LAND MANAGEMENT**

MINING CLAIMS

Customer Information - WITH Legal Description

EXHIBIT A

ACTIVE CLAIMS

Run Date: 07/18/2005 10:15 AM

Page 20 of 21

<u>Serial No</u>	<u>Claim Name/Number</u>	<u>County</u>	<u>D</u>	<u>Claim Type</u>	<u>Last A Yr</u>	<u>Mc Loc Dt</u>	<u>Mr</u>	<u>Twn</u>	<u>Rng</u>	<u>Sec</u>	<u>Subdivisio</u>
		COCHISE	A	LODE CLAIM	2005	07/30/2004	14	0180S	0240E	019	NE
AMC362945	MID 61	COCHISE	A	LODE CLAIM	2005	07/30/2004	14	0180S	0240E	019	NE
AMC362946	MID 62	COCHISE	A	LODE CLAIM	2005	07/30/2004	14	0180S	0240E	018	SE
		COCHISE	A	LODE CLAIM	2005	07/30/2004	14	0180S	0240E	019	NE
AMC362947	MID 63	COCHISE	A	LODE CLAIM	2005	07/30/2004	14	0180S	0240E	020	NW
AMC362948	MID 64	COCHISE	A	LODE CLAIM	2005	07/30/2004	14	0180S	0240E	017	SW
		COCHISE	A	LODE CLAIM	2005	07/30/2004	14	0180S	0240E	020	NW
AMC362949	MID 65	COCHISE	A	LODE CLAIM	2005	07/30/2004	14	0180S	0240E	020	NW
AMC362950	MID 66	COCHISE	A	LODE CLAIM	2005	07/30/2004	14	0180S	0240E	017	SW
		COCHISE	A	LODE CLAIM	2005	07/30/2004	14	0180S	0240E	020	NW
AMC362951	MID 67	COCHISE	A	LODE CLAIM	2005	07/30/2004	14	0180S	0240E	020	NW
AMC362952	MID 68	COCHISE	A	LODE CLAIM	2005	07/30/2004	14	0180S	0240E	017	SW
		COCHISE	A	LODE CLAIM	2005	07/30/2004	14	0180S	0240E	020	NW
AMC362953	MID 69	COCHISE	A	LODE CLAIM	2005	07/30/2004	14	0180S	0240E	020	NW
AMC362954	MID 70	COCHISE	A	LODE CLAIM	2005	07/30/2004	14	0180S	0240E	020	SW
		COCHISE	A	LODE CLAIM	2005	07/30/2004	14	0180S	0240E	020	NW
AMC362955	MID 71	COCHISE	A	LODE CLAIM	2005	07/30/2004	14	0180S	0240E	020	NE NW
AMC362956	MID 72	COCHISE	A	LODE CLAIM	2005	07/30/2004	14	0180S	0240E	017	SW SE
		COCHISE	A	LODE CLAIM	2005	07/30/2004	14	0180S	0240E	020	NE NW
AMC362957	MID 73	COCHISE	A	LODE CLAIM	2005	07/30/2004	14	0180S	0240E	020	NE
AMC362958	MID 74	COCHISE	A	LODE CLAIM	2005	07/30/2004	14	0180S	0240E	017	SE
		COCHISE	A	LODE CLAIM	2005	07/30/2004	14	0180S	0240E	020	NE
AMC362959	MID 75	COCHISE	A	LODE CLAIM	2005	07/30/2004	14	0180S	0240E	020	NE
AMC362960	MID 76	COCHISE	A	LODE CLAIM	2005	07/30/2004	14	0180S	0240E	017	SE
		COCHISE	A	LODE CLAIM	2005	07/30/2004	14	0180S	0240E	020	NE
AMC362961	MID 81	COCHISE	A	LODE CLAIM	2005	07/31/2004	14	0180S	0230E	024	SW
AMC362962	MID 82	COCHISE	A	LODE CLAIM	2005	07/31/2004	14	0180S	0230E	024	NW SW
AMC362963	MID 83	COCHISE	A	LODE CLAIM	2005	07/31/2004	14	0180S	0230E	024	SW
AMC362964	MID 84	COCHISE	A	LODE CLAIM	2005	07/31/2004	14	0180S	0230E	024	NW SW
AMC362965	MID 85	COCHISE	A	LODE CLAIM	2005	07/31/2004	14	0180S	0230E	024	SW SE
AMC362966	MID 86	COCHISE	A	LODE CLAIM	2005	07/31/2004	14	0180S	0230E	024	NE NW SW SE
AMC362967	MID 87	COCHISE	A	LODE CLAIM	2005	07/31/2004	14	0180S	0230E	024	SE
AMC362968	MID 88	COCHISE	A	LODE CLAIM	2005	07/31/2004	14	0180S	0230E	024	NE SE
AMC362969	MID 89	COCHISE	A	LODE CLAIM	2005	07/31/2004	14	0180S	0230E	024	SE
AMC362970	MID 90	COCHISE	A	LODE CLAIM	2005	07/31/2004	14	0180S	0230E	024	NE SE
AMC362971	MID 91	COCHISE	A	LODE CLAIM	2005	07/31/2004	14	0180S	0230E	024	SE
AMC362972	MID 92	COCHISE	A	LODE CLAIM	2005	07/31/2004	14	0180S	0230E	024	NE SE
AMC362973	MID 93	COCHISE	A	LODE CLAIM	2005	07/31/2004	14	0180S	0230E	024	SE
AMC362974	MID 94	COCHISE	A	LODE CLAIM	2005	07/31/2004	14	0180S	0230E	024	NE SE
AMC362975	MID 95	COCHISE	A	LODE CLAIM	2005	07/31/2004	14	0180S	0240E	019	SW SE
AMC362976	MID 96	COCHISE	A	LODE CLAIM	2005	07/31/2004	14	0180S	0240E	019	NE NW SW SE
AMC362977	MID 97	COCHISE	A	LODE CLAIM	2005	07/31/2004	14	0180S	0240E	019	SE

PREVIOUS ARIZONA
 COUNTY RECORDS
 2005 AUG 5 11 53 AM '05
 2005 AUG 5 11 53 AM '05

RECEIVED
B.L.M. AZ STATE OFFICE

2005 AUG -5 A 9:40

PHOENIX, ARIZONA

**DEPARTMENT OF THE INTERIOR
BUREAU OF LAND MANAGEMENT**

MINING CLAIMS

EXHIBIT A

Customer Information - WITH Legal Description

ACTIVE CLAIMS

Run Date: 07/18/2005 10:15 AM

Page 21 of 2

<u>Serial No</u>	<u>Claim Name/Number</u>	<u>County</u>	<u>D</u>	<u>Claim Type</u>	<u>Last A Yr</u>	<u>Mc Loc Dt</u>	<u>Mr</u>	<u>Twn</u>	<u>Rng</u>	<u>Sec</u>	<u>Subdivisic</u>
AMC362978	MID 98	COCHISE	A	LODE CLAIM	2005	07/31/2004	14	0180S	0240E	019	NE SE
AMC362979	MID 99	COCHISE	A	LODE CLAIM	2005	07/31/2004	14	0180S	0240E	019	SE
AMC362980	MID 100	COCHISE	A	LODE CLAIM	2005	07/31/2004	14	0180S	0240E	019	NE SE
AMC362981	MID 110	COCHISE	A	LODE CLAIM	2005	07/31/2004	14	0180S	0240E	020	NW SW
AMC362982	MID 112	COCHISE	A	LODE CLAIM	2005	07/31/2004	14	0180S	0240E	020	NW SW
AMC362983	MID 113	COCHISE	A	LODE CLAIM	2005	07/31/2004	14	0180S	0240E	020	SW SE
AMC362984	MID 114	COCHISE	A	LODE CLAIM	2005	07/31/2004	14	0180S	0240E	020	NE NW SW S
AMC362985	MID 115	COCHISE	A	LODE CLAIM	2005	07/31/2004	14	0180S	0240E	020	SE
AMC362986	MID 116	COCHISE	A	LODE CLAIM	2005	07/31/2004	14	0180S	0240E	020	NE SE
AMC362987	MID 117	COCHISE	A	LODE CLAIM	2005	07/31/2004	14	0180S	0240E	020	SE
AMC362988	MID 118	COCHISE	A	LODE CLAIM	2005	07/31/2004	14	0180S	0240E	020	NE SE
AMC362989	MID 123	COCHISE	A	LODE CLAIM	2005	08/02/2004	14	0180S	0230E	024	SW
		COCHISE	A	LODE CLAIM	2005	08/02/2004	14	0180S	0230E	025	NW
AMC362990	MID 124	COCHISE	A	LODE CLAIM	2005	08/02/2004	14	0180S	0230E	024	SW
		COCHISE	A	LODE CLAIM	2005	08/02/2004	14	0180S	0230E	025	NW
AMC362991	MID 125	COCHISE	A	LODE CLAIM	2005	08/02/2004	14	0180S	0230E	025	NW
AMC362992	MID 126	COCHISE	A	LODE CLAIM	2005	08/02/2004	14	0180S	0230E	024	SW
		COCHISE	A	LODE CLAIM	2005	08/02/2004	14	0180S	0230E	025	NW
AMC362993	MID 127	COCHISE	A	LODE CLAIM	2005	08/02/2004	14	0180S	0230E	025	NE NW
AMC362994	MID 128	COCHISE	A	LODE CLAIM	2005	08/02/2004	14	0180S	0230E	024	SW SE
		COCHISE	A	LODE CLAIM	2005	08/02/2004	14	0180S	0230E	025	NE NW
AMC362995	MID 129	COCHISE	A	LODE CLAIM	2005	08/02/2004	14	0180S	0230E	025	NE
AMC362996	MID 130	COCHISE	A	LODE CLAIM	2005	08/02/2004	14	0180S	0230E	024	SE
		COCHISE	A	LODE CLAIM	2005	08/02/2004	14	0180S	0230E	025	NE
AMC362997	MID 131	COCHISE	A	LODE CLAIM	2005	08/02/2004	14	0180S	0230E	025	NE
AMC362998	MID 132	COCHISE	A	LODE CLAIM	2005	08/02/2004	14	0180S	0230E	024	SE
		COCHISE	A	LODE CLAIM	2005	08/02/2004	14	0180S	0230E	025	NE
AMC362999	MID 133	COCHISE	A	LODE CLAIM	2005	08/02/2004	14	0180S	0230E	025	NE
AMC363000	MID 134	COCHISE	A	LODE CLAIM	2005	08/02/2004	14	0180S	0230E	024	SE
		COCHISE	A	LODE CLAIM	2005	08/02/2004	14	0180S	0230E	025	NE
AMC363001	MID 135	COCHISE	A	LODE CLAIM	2005	08/02/2004	14	0180S	0230E	025	NE
AMC363002	MID 136	COCHISE	A	LODE CLAIM	2005	08/02/2004	14	0180S	0230E	024	SE
		COCHISE	A	LODE CLAIM	2005	08/02/2004	14	0180S	0230E	025	NE
AMC363003	MID 137	COCHISE	A	LODE CLAIM	2005	08/01/2004	14	0180S	0240E	030	NE NW
AMC363004	MID 138	COCHISE	A	LODE CLAIM	2005	08/01/2004	14	0180S	0240E	019	SW SE
		COCHISE	A	LODE CLAIM	2005	08/01/2004	14	0180S	0240E	030	NE NW
AMC363005	MID 139	COCHISE	A	LODE CLAIM	2005	08/01/2004	14	0180S	0240E	030	NE
AMC363006	MID 140	COCHISE	A	LODE CLAIM	2005	08/01/2004	14	0180S	0240E	019	SE
		COCHISE	A	LODE CLAIM	2005	08/01/2004	14	0180S	0240E	030	NE
AMC363007	MID 141	COCHISE	A	LODE CLAIM	2005	08/01/2004	14	0180S	0240E	030	NE
AMC363008	MID 142	COCHISE	A	LODE CLAIM	2005	08/01/2004	14	0180S	0240E	019	SE
		COCHISE	A	LODE CLAIM	2005	08/01/2004	14	0180S	0240E	030	NE

RECEIVED
 BLM
 PHOENIX, ARIZONA
 2005 AUG 5 AM 10:07
 2005 AUG 5 AM 10:07

RECEIVED
B.L.M. AZ STATE OFFICE

2005 AUG -5 A 9:40

PHOENIX, ARIZONA

After recording, return to:
M.L. Gerrow
4211 East Aquarius Drive
Tucson, AZ 85718

Bureau of Land Management
Department of the Interior
222 North Central Avenue
Phoenix, Arizona 85004-2203


August 1, 2005

**NOTICE OF INTENT TO HOLD MINING CLAIMS AND PAYMENT OF BLM
MAINTENANCE FEES**

Re: Payment of Annual Claim Maintenance Fee

Dear Sir or Madam:

This will serve as notice that Phelps Dodge Exploration Corporation whose address for purposes of this filing is One North Central Ave., 17th Floor, Phoenix, Arizona 85004, intends to hold the mining claims and/or mill sites described on Exhibit A attached hereto for the assessment year ending at 12 o'clock, noon, on September 1, 2006 by payment of the annual maintenance fee of \$125 per claim or site. Payment of such amount is made herewith for such assessment year for each of the claims and sites, the name, and BLM serial number with the book and page or index number of recording of the location notice in the official records of Cochise County, Arizona, of which, is set forth on Exhibit A attached hereto and by this reference incorporated herein.

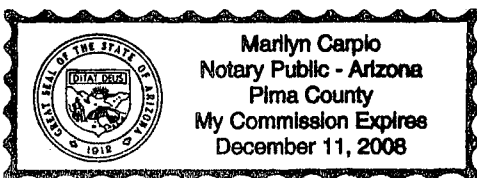


Ralph J. Stegen for
Phelps Dodge Exploration Corporation

State of Arizona)
) ss.
County of Pima)

RECEIVED
B.L.M. AZ STATE OFFICE
2005 AUG -5 A 9:37
PHOENIX, ARIZONA

The foregoing instrument was acknowledged before me on 8-1, 2005, by
Ralph J. Stegen, agent of Phelps Dodge Exploration Corporation.





Notary Public

My Commission Expires: 12-11-2008

RECEIVED
B.L.M. AZ STATE OFFICE

2005 AUG -5 A 9:40

PHOENIX, ARIZONA

After recording, return to:
M.L. Gerrow
4211 East Aquarius Drive
Tucson, AZ 85718

Bureau of Land Management
Department of the Interior
222 North Central Avenue
Phoenix, Arizona 85004-2203

August 1, 2005

**NOTICE OF INTENT TO HOLD MINING CLAIMS AND PAYMENT OF BLM
MAINTENANCE FEES**

Re: Payment of Annual Claim Maintenance Fee

Dear Sir or Madam:

This will serve as notice that Phelps Dodge Exploration Corporation whose address for purposes of this filing is One North Central Ave., 17th Floor, Phoenix, Arizona 85004, intends to hold the mining claims and/or mill sites described on Exhibit A attached hereto for the assessment year ending at 12 o'clock, noon, on September 1, 2006 by payment of the annual maintenance fee of \$125 per claim or site. Payment is made on behalf of Jonathan DuHamel, John Forrester and Patrick Ryan, owners of said claims whose address is 3150 W. Camino del Saguario, Tucson, AZ 85745. Payment of such amount is made herewith for such assessment year for each of the claims and sites, the name, and BLM serial number with the book and page or index number of recording of the location notice in the official records of Cochise County, Arizona, of which, is set forth on Exhibit A attached hereto and by this reference incorporated herein.


Ralph J. Stegen

Ralph J. Stegen for
Phelps Dodge Exploration Corporation

State of Arizona)
) ss.
County of Pima)

RECEIVED
BLM. AZ STATE OFFICE
2005 AUG -5 A 8 37
PHOENIX, ARIZONA

The foregoing instrument was acknowledged before me on 8-1, 2005,
Ralph J. Stegen, agent of Phelps Dodge Exploration Corporation.



Marilyn Carpio
Notary Public

My Commission Expires: 12-11-2008

RECEIVED
B.L.M. AZ STATE OFFICE

2005 AUG -5 A 9:41

PHOENIX, ARIZONA

MINING CLAIMS

CLAIM NAMES
& NUMBERS

COCHISE COUNTY, AZ
RECORDATION DATA

AMC SERIAL NUMBERS

MID 101-109

960615700 Through
960615708

340381-340389

MID 111

960615710

340391

TOTAL : 10 Claims

Owners : Jonathan DuHamel,
John Forrester &
Patrick Ryan
3150 W. Camino del Saguaro
Tucson, AZ 85745

PHOENIX, ARIZONA

2005 AUG - 5 A 9: 38

RECEIVED
B.L.M. AZ STATE OFFICE

ENTERED IN COMPUTER

RE 8/16/05

RECEIVED
B.L.M. AZ STATE OFFICE

2005 AUG -5 A 9 38

PHOENIX, ARIZONA

**DEPARTMENT OF THE INTERIOR
BUREAU OF LAND MANAGEMENT
MINING CLAIMS**

EXHIBIT A

**Customer Information - WITH Legal Description
ACTIVE CLAIMS**

Run Date: 07/18/2005 10:21 AM

Page 1 of

**Admin State: AZ
Geo State: AZ**

**DUHAMEL JONATHAN E
3150 W CAM SAGUARO
TUCSON, AZ 85745**

INT-REL: CLAIMANT

CUSTOMER ID: 20557

Serial No	Claim Name/Number	County	D	Claim Type	Last		Mr	Twn	Rng	Sec	Subdivisio
					A Yr	Mc Loc Dt					
AMC340381	MID 101	COCHISE	A	LODE CLAIM	2005	04/19/1996	14	0180S	0240E	019	SE
AMC340382	MID 102	COCHISE	A	LODE CLAIM	2005	04/19/1996	14	0180S	0240E	019	NE SE
AMC340383	MID 103	COCHISE	A	LODE CLAIM	2005	04/19/1996	14	0180S	0240E	019	SE
AMC340384	MID 104	COCHISE	A	LODE CLAIM	2005	04/19/1996	14	0180S	0240E	019	NE SE
AMC340385	MID 105	COCHISE	A	LODE CLAIM	2005	04/19/1996	14	0180S	0240E	020	SW
AMC340386	MID 106	COCHISE	A	LODE CLAIM	2005	04/19/1996	14	0180S	0240E	020	NW SW
AMC340387	MID 107	COCHISE	A	LODE CLAIM	2005	04/19/1996	14	0180S	0240E	020	SW
AMC340388	MID 108	COCHISE	A	LODE CLAIM	2005	04/19/1996	14	0180S	0240E	020	NW SW
AMC340389	MID 109	COCHISE	A	LODE CLAIM	2005	04/19/1996	14	0180S	0240E	020	SW
AMC340391	MID 111	COCHISE	A	LODE CLAIM	2005	04/19/1996	14	0180S	0240E	020	SW

PHOENIX, ARIZONA
 RECEIVED
 2005 AUG 16
 BLM FIELD OFFICE

**FORRESTER JOHN
4201 W CRESTVIEW RD
TUCSON, AZ 85745**

INT-REL: CLAIMANT

CUSTOMER ID: 2219017

Serial No	Claim Name/Number	County	D	Claim Type	Last		Mr	Twn	Rng	Sec	Subdivisio
					A Yr	Mc Loc Dt					
AMC340381	MID 101	COCHISE	A	LODE CLAIM	2005	04/19/1996	14	0180S	0240E	019	SE
AMC340382	MID 102	COCHISE	A	LODE CLAIM	2005	04/19/1996	14	0180S	0240E	019	NE SE
AMC340383	MID 103	COCHISE	A	LODE CLAIM	2005	04/19/1996	14	0180S	0240E	019	SE
AMC340384	MID 104	COCHISE	A	LODE CLAIM	2005	04/19/1996	14	0180S	0240E	019	NE SE
AMC340385	MID 105	COCHISE	A	LODE CLAIM	2005	04/19/1996	14	0180S	0240E	020	SW
AMC340386	MID 106	COCHISE	A	LODE CLAIM	2005	04/19/1996	14	0180S	0240E	020	NW SW
AMC340387	MID 107	COCHISE	A	LODE CLAIM	2005	04/19/1996	14	0180S	0240E	020	SW
AMC340388	MID 108	COCHISE	A	LODE CLAIM	2005	04/19/1996	14	0180S	0240E	020	NW SW
AMC340389	MID 109	COCHISE	A	LODE CLAIM	2005	04/19/1996	14	0180S	0240E	020	SW
AMC340391	MID 111	COCHISE	A	LODE CLAIM	2005	04/19/1996	14	0180S	0240E	020	SW

**RYAN PATRICK
5481 E LUPINE AVE
SCOTTSDALE, AZ 85254**

INT-REL: CLAIMANT

CUSTOMER ID: 2219018

Serial No	Claim Name/Number	County	D	Claim Type	Last		Mr	Twn	Rng	Sec	Subdivisio
					A Yr	Mc Loc Dt					
AMC340381	MID 101	COCHISE	A	LODE CLAIM	2005	04/19/1996	14	0180S	0240E	019	SE
AMC340382	MID 102	COCHISE	A	LODE CLAIM	2005	04/19/1996	14	0180S	0240E	019	NE SE
AMC340383	MID 103	COCHISE	A	LODE CLAIM	2005	04/19/1996	14	0180S	0240E	019	SE
AMC340384	MID 104	COCHISE	A	LODE CLAIM	2005	04/19/1996	14	0180S	0240E	019	NE SE
AMC340385	MID 105	COCHISE	A	LODE CLAIM	2005	04/19/1996	14	0180S	0240E	020	SW
AMC340386	MID 106	COCHISE	A	LODE CLAIM	2005	04/19/1996	14	0180S	0240E	020	NW SW
AMC340387	MID 107	COCHISE	A	LODE CLAIM	2005	04/19/1996	14	0180S	0240E	020	SW
AMC340388	MID 108	COCHISE	A	LODE CLAIM	2005	04/19/1996	14	0180S	0240E	020	NW SW
AMC340389	MID 109	COCHISE	A	LODE CLAIM	2005	04/19/1996	14	0180S	0240E	020	SW

10

RECEIVED
B.L.M. AZ STATE OFFICE

2005 AUG -5 A 9:38

PHOENIX, ARIZONA

After recording, return to:
Phelps Dodge Exploration Corporation
Attn: D. Stillwell
1 North Central Avenue
Phoenix, AZ 85004

Bureau of Land Management
Department of the Interior
222 N. Central Avenue
Phoenix, AZ 85004

*Maintenance
Fee paid
8-5-05
Document?*

AMC 359561
AMC 360184
AMC 360917
AMC 361192
AMC 362105

152 @ \$125.00
\$19,000.00 *EL*

August 19, 2004

**NOTICE OF INTENT TO HOLD MINING CLAIMS AND PAYMENT OF BLM
MAINTENANCE FEE**

Re: Payment of Annual Claim Maintenance Fee

Dear Sir or Madam:

This will serve as notice that Phelps Dodge Exploration Corporation, whose address for purposes of this filing is 1 North Central Ave., Phoenix, Arizona 85004, intends to hold the mining claims and/or mill sites described on Exhibit A attached hereto for the assessment year ending at 12 o'clock, noon, on September 1, 2005 by payment of the annual maintenance fee of \$125 per claim or site. Payment of such amount is made herewith for such assessment year for each of the claims and sites, the name, and BLM serial number with the book and page or index number of recording of the location notice in the official records of Pinal County, Arizona,* of which, is set forth on Exhibit A attached hereto and by this reference incorporated herein.
* and Gila County, Arizona,

Ralph Stegen
Ralph Stegen for
Phelps Dodge Exploration Corporation

PHOENIX, ARIZONA


2004 AUG 20 A 10:35

RECEIVED
B.L.M. AZ STATE OFFICE

State of Arizona)
) ss.
County of Pima)

The foregoing instrument was acknowledged before me on August 19, 2004, by
Ralph Stegen, on behalf of Phelps Dodge Exploration Corporation.

(Seal)



Marilyn Carpio
Notary Public
My commission expires 10-28-04

CHR-900-0001-0000

ENTERED IN COMPUTER

RE 10/14/04

VERIFIED BY:
PB 10/14/04

MINING CLAIMS

<u>CLAIM NAMES & NUMBERS</u>	<u>GILA COUNTY, AZ RECORDATION DATA</u>	<u>PINAL COUNTY, AZ RECORDATION DATA</u>	<u>AMC SERIAL NUMBERS</u>
TROY 1-14	2004-007627 Through 2004-007640		361229-361242
TROY 15	2004-007641	2004-035176	361243
TROY 16	2004-007642		361244
TROY 17	2004-007643	2004-035177	361245
TROY 18	2004-007644		361246
TROY 19	2004-007645	2004-035178	361247
TROY 20	2004-007646		361248
TROY 21	2004-007647	2004-035179	361249
TROY 22	2004-007648		361250
TROY 23-24	2004-007649 Through 2004-007650	2004-035180 Through 2004-035181	361251-361252
TROY 25		2004-035182	361253
TROY 26	2004-007651	2004-035183	361254
TROY 27		2004-035184	361255
TROY 28	2004-007652	2004-035185	361256
TROY 29		2004-035186	361257
TROY 30	2004-007653	2004-035187	361258
TROY 31		2004-035188	361259
TROY 32	2004-007654 PHOENIX, ARIZONA	2004-035189	361260
TROY 33		2004-035190	361261

2004 AUG 20 10:35

RECEIVED
B.L.M. AZ STATE OFFICE

ENTERED IN COMPUTER

RE 10/14/04

VERIFIED BY:
PB 10/14/04

MINING CLAIMS

CLAIM NAMES
& NUMBERS

GILA COUNTY, AZ
RECORDATION DATA

PINAL COUNTY, AZ
RECORDATION DATA

AMC SERIAL NUMBERS

TROY 34

2004-007655

2004-035191

361262

TROY 35-152

2004-035192 Through
2004-035309

361263-361380

TOTAL : 152 Claims

PHOENIX, ARIZONA

2004 AUG 20 A 10:35

RECEIVED
B.L.M. AZ STATE OFFICE

ENTERED IN COMPUTER

RE 10/14/04

VERIFIED BY
PB 10/14/04

DEPARTMENT OF THE INTERIOR
BUREAU OF LAND MANAGEMENT
MINING CLAIMS

EXHIBIT A

Customer Information - WITH Legal Description
ACTIVE CLAIMS

Run Date: 07/30/2004 10:38 AM

Page 17 of 20

Serial No	Claim Name/Number	County	D. Claim Type	Last A Yr	Mc Loc Dt	Mr Twn	Rng	Sec	Subdivision
AMC361212	NGC 52	GILA	A LOBE CLAIM	2004	02/18/2004	14	0040S	0150E	013 NE NW SW SE
AMC361214	NGC 53	GILA	A LOBE CLAIM	2004	02/18/2004	14	0040S	0150E	013 SW SE
AMC361215	NGC 54	GILA	A LOBE CLAIM	2004	02/18/2004	14	0040S	0150E	013 NE
AMC361216	NGC 55	GILA	A LOBE CLAIM	2004	02/18/2004	14	0040S	0150E	013 NE
AMC361217	NGC 56	GILA	A LOBE CLAIM	2004	02/18/2004	14	0040S	0150E	013 NE
AMC361218	NGC 57	GILA	A LOBE CLAIM	2004	02/18/2004	14	0040S	0150E	013 NE
AMC361219	NGC 58	GILA	A LOBE CLAIM	2004	02/28/2004	14	0040S	0150E	013 NE
AMC361220	NGC 59	GILA	A LOBE CLAIM	2004	02/28/2004	14	0040S	0150E	013 NE
AMC361221	NGC 60	GILA	A LOBE CLAIM	2004	02/28/2004	14	0040S	0150E	013 NE
AMC361222	NGC 61	GILA	A LOBE CLAIM	2004	02/28/2004	14	0040S	0150E	013 NE
AMC361223	NGC 62	GILA	A LOBE CLAIM	2004	02/28/2004	14	0040S	0150E	013 NE SE
AMC361224	NGC 63	GILA	A LOBE CLAIM	2004	02/28/2004	14	0040S	0150E	013 NE SE
AMC361225	NGC 64	GILA	A LOBE CLAIM	2004	02/28/2004	14	0040S	0150E	013 SE
AMC361226	NGC 65	GILA	A LOBE CLAIM	2004	02/28/2004	14	0040S	0150E	013 SE
AMC361227	NGC 66	GILA	A LOBE CLAIM	2004	02/19/2004	14	0040S	0150E	013 NE NW
AMC361228	NGC 67	GILA	A LOBE CLAIM	2004	02/19/2004	14	0040S	0150E	013 NE NW
AMC361229	TROY 1	GILA	A LOBE CLAIM	2004	02/25/2004	14	0030S	0110E	013 SW
AMC361230	TROY 2	GILA	A LOBE CLAIM	2004	02/25/2004	14	0030S	0140E	024 SW SE

RECEIVED
BLM AZ STATE OFFICE
2004 AUG 20 10 31 AM

TROY 1-2

26 (2)

DEPARTMENT OF THE INTERIOR
BUREAU OF LAND MANAGEMENT
MINING CLAIMS

EXHIBIT A

Customer Information - WITH Legal Description

ACTIVE CLAIMS

Page 18 of 20

Run Date: 07/30/2004 10:38 AM

Serial No	Claim Name/Number	County	D Claim Type	Last A Yr	Mc Loc Dt	Mr Twn	Rng	Sec	Subdivision
AMC361231	TROY 3	GILA	A LODE CLAIM	2004	02/25/2004	14 0030S	0140E	024	SW
AMC361232	TROY 4	GILA	A LODE CLAIM	2004	02/25/2004	14 0030S	0140E	024	SW SE
AMC361233	TROY 5	GILA	A LODE CLAIM	2004	02/25/2004	14 0030S	0140E	024	SW
	TROY 5	GILA	A LODE CLAIM	2004	02/25/2004	14 0030S	0140E	025	NW
AMC361234	TROY 6	GILA	A LODE CLAIM	2004	02/25/2004	14 0030S	0140E	024	SW SE
	TROY 6	GILA	A LODE CLAIM	2004	02/25/2004	14 0030S	0140E	025	NE NW
AMC361235	TROY 7	GILA	A LODE CLAIM	2004	02/25/2004	14 0030S	0140E	025	NW
AMC361236	TROY 8	GILA	A LODE CLAIM	2004	02/25/2004	14 0030S	0140E	025	NE
	TROY 8	GILA	A LODE CLAIM	2004	02/25/2004	14 0030S	0140E	025	NW
AMC361237	TROY 9	GILA	A LODE CLAIM	2004	02/25/2004	14 0030S	0140E	025	NW
AMC361238	TROY 10	GILA	A LODE CLAIM	2004	02/25/2004	14 0030S	0140E	025	NE NW
AMC361239	TROY 11	GILA	A LODE CLAIM	2004	02/25/2004	14 0030S	0140E	025	NW
AMC361240	TROY 12	GILA	A LODE CLAIM	2004	02/25/2004	14 0030S	0140E	025	NE NW
AMC361241	TROY 13	GILA	A LODE CLAIM	2004	02/25/2004	14 0030S	0140E	025	NW SW
AMC361242	TROY 14	GILA	A LODE CLAIM	2004	02/25/2004	14 0030S	0140E	025	NE NW SW SE
AMC361243	TROY 15	GILA & PINAL	A LODE CLAIM	2004	02/25/2004	14 0030S	0140E	025	SW
AMC361244	TROY 16	GILA	A LODE CLAIM	2004	02/25/2004	14 0030S	0140E	025	SW SE
AMC361245	TROY 17	GILA & PINAL	A LODE CLAIM	2004	02/25/2004	14 0030S	0140E	025	SW
AMC361246	TROY 18	GILA	A LODE CLAIM	2004	02/25/2004	14 0030S	0140E	025	SW SE
AMC361247	TROY 19	GILA & PINAL	A LODE CLAIM	2004	02/25/2004	14 0030S	0140E	025	SW
AMC361248	TROY 20	GILA	A LODE CLAIM	2004	02/25/2004	14 0030S	0140E	025	SW
AMC361249	TROY 21	GILA & PINAL	A LODE CLAIM	2004	02/25/2004	14 0030S	0140E	025	SW
AMC361250	TROY 22	GILA	A LODE CLAIM	2004	02/25/2004	14 0030S	0140E	025	SW
AMC361251	TROY 23	GILA & PINAL	A LODE CLAIM	2004	02/22/2004	14 0030S	0140E	023	SW SE

PHOENIX ARIZONA
BLM AZ STATE OFFICE
2004 AUG 20 10:37 AM
RECEIVED

TROY 3-23

NO WARRANTY IS MADE BY BLM
FOR USE OF THE DATA FOR
PURPOSES NOT INTENDED BY BLM

21

DEPARTMENT OF THE INTERIOR
BUREAU OF LAND MANAGEMENT
MINING CLAIMS

EXHIBIT A

Customer Information - WITH Legal Description

ACTIVE CLAIMS

Run Date: 07/30/2004 10:38 AM

Page 19 of 20

Serial No	Claim Name/Number	County	D Claim Type	Last A Yr	Mc Loc Dt	Mr Twn	Rng	Sec	Subdivision
	TROY 23	GILA	A LODE CLAIM	2004	02/22/2004	14 0030S	0140E	026	NE NW
AMC361252	TROY 24	GILA & PINAL	A LODE CLAIM	2004	02/22/2004	14 0030S	0140E	023	SE
	TROY 24	GILA	A LODE CLAIM	2004	02/22/2004	14 0030S	0140E	026	NE
AMC361253	TROY 25	GILA	A LODE CLAIM	2004	02/22/2004	14 0030S	0140E	026	NE NW
AMC361254	TROY 26	GILA & PINAL	A LODE CLAIM	2004	02/22/2004	14 0030S	0140E	026	NE
AMC361255	TROY 27	GILA	A LODE CLAIM	2004	02/22/2004	14 0030S	0140E	026	NE NW
AMC361256	TROY 28	GILA & PINAL	A LODE CLAIM	2004	02/22/2004	14 0030S	0140E	026	NE
AMC361257	TROY 29	GILA	A LODE CLAIM	2004	02/22/2004	14 0030S	0140E	026	NE NW
AMC361258	TROY 30	GILA & PINAL	A LODE CLAIM	2004	02/22/2004	14 0030S	0140E	026	NE
AMC361259	TROY 31	GILA	A LODE CLAIM	2004	02/22/2004	14 0030S	0140E	026	NE NW SW SE
AMC361261	TROY 33	GILA	A LODE CLAIM	2004	02/22/2004	14 0030S	0140E	026	SW SE
AMC361262	TROY 34	GILA & PINAL	A LODE CLAIM	2004	02/22/2004	14 0030S	0140E	026	SE
AMC361263	TROY 35	GILA	A LODE CLAIM	2004	02/22/2004	14 0030S	0140E	026	SW SE
AMC361264	TROY 36	GILA	A LODE CLAIM	2004	02/22/2004	14 0030S	0140E	026	SE
AMC361265	TROY 37	GILA	A LODE CLAIM	2004	02/22/2004	14 0030S	0140E	026	SW SE
AMC361266	TROY 38	GILA	A LODE CLAIM	2004	02/22/2004	14 0030S	0140E	026	SE
AMC361267	TROY 39	GILA	A LODE CLAIM	2004	02/22/2004	14 0030S	0140E	026	SW SE
AMC361268	TROY 40	GILA	A LODE CLAIM	2004	02/22/2004	14 0030S	0140E	026	SE
AMC361279	TROY 51	GILA	A LODE CLAIM	2004	02/20/2004	14 0030S	0140E	023	SW
AMC361280	TROY 52	GILA	A LODE CLAIM	2004	02/20/2004	14 0030S	0140E	026	NW
AMC361281	TROY 53	GILA	A LODE CLAIM	2004	02/20/2004	14 0030S	0140E	026	NW
AMC361282	TROY 54	GILA	A LODE CLAIM	2004	02/20/2004	14 0030S	0140E	026	NW

PHOENIX, ARIZONA
2004 AUG 20 7 10 37 AM
RECEIVED
B.L.M. AZ STATE OFFICE

TROY 24, 26, 28, 30
\$ 34

NO WARRANTY IS MADE BY BLM
FOR USE OF THE DATA FOR
PURPOSES NOT INTENDED BY BLM

(5)

DEPARTMENT OF THE INTERIOR
BUREAU OF LAND MANAGEMENT
MINING CLAIMS

EXHIBIT A

Customer Information - WITH Legal Description
ACTIVE CLAIMS

Page 2 of 8

Run Date: 07/30/2004 10:40 AM

Serial No	Claim Name/Number	County	D Claim Type	Last A Yr	Mc Loc Dt	Mr Twn	Rng	Sec	Subdivision
	TROY 23	PINAL	A LODE CLAIM	2004	02/22/2004	14	0030S	0140E	026 NE NW
AMC361252	TROY 24	PINAL	A LODE CLAIM	2004	02/22/2004	14	0030S	0140E	026 SE
	TROY 24	PINAL	A LODE CLAIM	2004	02/22/2004	14	0030S	0140E	026 NE
AMC361253	TROY 25	PINAL	A LODE CLAIM	2004	02/22/2004	14	0030S	0140E	026 NE NW
AMC361254	TROY 26	PINAL	A LODE CLAIM	2004	02/22/2004	14	0030S	0140E	026 NE
AMC361255	TROY 27	PINAL	A LODE CLAIM	2004	02/22/2004	14	0030S	0140E	026 NE NW
AMC361256	TROY 28	PINAL	A LODE CLAIM	2004	02/22/2004	14	0030S	0140E	026 NE
AMC361257	TROY 29	PINAL	A LODE CLAIM	2004	02/22/2004	14	0030S	0140E	026 NE NW
AMC361258	TROY 30	PINAL	A LODE CLAIM	2004	02/22/2004	14	0030S	0140E	026 NE
AMC361259	TROY 31	PINAL	A LODE CLAIM	2004	02/22/2004	14	0030S	0140E	026 NE NW SW SE
AMC361260	TROY 32	PINAL & GILA	A LODE CLAIM	2004	02/22/2004	14	0030S	0140E	032 NE SE
AMC361261	TROY 33	PINAL	A LODE CLAIM	2004	02/22/2004	14	0030S	0140E	026 SW SE
AMC361262	TROY 34	PINAL	A LODE CLAIM	2004	02/22/2004	14	0030S	0140E	026 SE
AMC361263	TROY 35	PINAL	A LODE CLAIM	2004	02/22/2004	14	0030S	0140E	026 SW SE
AMC361264	TROY 36	PINAL	A LODE CLAIM	2004	02/22/2004	14	0030S	0140E	026 SE
AMC361265	TROY 37	PINAL	A LODE CLAIM	2004	02/22/2004	14	0030S	0140E	026 SW SE
AMC361266	TROY 38	PINAL	A LODE CLAIM	2004	02/22/2004	14	0030S	0140E	026 SE
AMC361267	TROY 39	PINAL	A LODE CLAIM	2004	02/22/2004	14	0030S	0140E	026 SW SE
AMC361268	TROY 40	PINAL	A LODE CLAIM	2004	02/22/2004	14	0030S	0140E	026 SE
AMC361269	TROY 41	PINAL	A LODE CLAIM	2004	02/22/2004	14	0030S	0140E	035 NE NW
AMC361270	TROY 42	PINAL	A LODE CLAIM	2004	02/22/2004	14	0030S	0140E	035 NE
AMC361271	TROY 43	PINAL	A LODE CLAIM	2004	02/22/2004	14	0030S	0140E	035 NE NW
AMC361272	TROY 44	PINAL	A LODE CLAIM	2004	02/22/2004	14	0030S	0140E	035 NE
AMC361273	TROY 45	PINAL	A LODE CLAIM	2004	02/22/2004	14	0030S	0140E	035 NE NW

PHOENIX, ARIZONA

2004 AUG 20 10:37 AM RECEIVED

BLM AZ STATE OFFICE RECEIVED

TROY 25, 27, 29, 31-33 & 35-45

(17)

NO WARRANTY IS MADE BY BLM
FOR USE OF THE DATA FOR
PURPOSES NOT INTENDED BY BLM

**DEPARTMENT OF THE INTERIOR
BUREAU OF LAND MANAGEMENT
MINING CLAIMS**

EXHIBIT A

**Customer Information - WITH Legal Description
ACTIVE CLAIMS**

Run Date: 07/30/2004 10:40 AM

Page 3 of 8

Serial No	Claim Name/Number	County	D Claim Type	Last A Yr	Mc Loc Dt	Mr Twn	Rng	Sec	Subdivision
AMC361274	TROY 46	PINAL	A LODE CLAIM	2004	02/22/2004	14 0030S	0140E	035	NE
AMC361275	TROY 47	PINAL	A LODE CLAIM	2004	02/22/2004	14 0030S	0140E	035	NE NW
AMC361276	TROY 48	PINAL	A LODE CLAIM	2004	02/22/2004	14 0030S	0140E	035	NE
AMC361277	TROY 49	PINAL	A LODE CLAIM	2004	02/22/2004	14 0030S	0140E	035	NE NW SW SE
AMC361278	TROY 50	PINAL	A LODE CLAIM	2004	02/22/2004	14 0030S	0140E	035	NE SE
AMC361279	TROY 51	PINAL	A LODE CLAIM	2004	02/20/2004	14 0030S	0140E	022	SE
	TROY 51	PINAL	A LODE CLAIM	2004	02/20/2004	14 0030S	0140E	023	SW
	TROY 51	PINAL	A LODE CLAIM	2004	02/20/2004	14 0030S	0140E	026	NW
	TROY 51	PINAL	A LODE CLAIM	2004	02/20/2004	14 0030S	0140E	027	NE
AMC361280	TROY 52	PINAL	A LODE CLAIM	2004	02/20/2004	14 0030S	0140E	023	SW
	TROY 52	PINAL	A LODE CLAIM	2004	02/20/2004	14 0030S	0140E	026	NW
AMC361281	TROY 53	PINAL	A LODE CLAIM	2004	02/20/2004	14 0030S	0140E	026	NW
	TROY 53	PINAL	A LODE CLAIM	2004	02/20/2004	14 0030S	0140E	027	NE
AMC361282	TROY 54	PINAL	A LODE CLAIM	2004	02/20/2004	14 0030S	0140E	026	NW
AMC361283	TROY 55	PINAL	A LODE CLAIM	2004	02/20/2004	14 0030S	0140E	026	NW
	TROY 55	PINAL	A LODE CLAIM	2004	02/20/2004	14 0030S	0140E	027	NE
AMC361284	TROY 56	PINAL	A LODE CLAIM	2004	02/20/2004	14 0030S	0140E	026	NW
AMC361285	TROY 57	PINAL	A LODE CLAIM	2004	02/20/2004	14 0030S	0140E	026	NW
	TROY 57	PINAL	A LODE CLAIM	2004	02/20/2004	14 0030S	0140E	027	NE
AMC361286	TROY 58	PINAL	A LODE CLAIM	2004	02/20/2004	14 0030S	0140E	026	NW
AMC361287	TROY 59	PINAL	A LODE CLAIM	2004	02/20/2004	14 0030S	0140E	026	NW SW
	TROY 59	PINAL	A LODE CLAIM	2004	02/20/2004	14 0030S	0140E	027	NE SE
AMC361288	TROY 60	PINAL	A LODE CLAIM	2004	02/20/2004	14 0030S	0140E	026	NW SW
AMC361289	TROY 61	PINAL	A LODE CLAIM	2004	02/20/2004	14 0030S	0140E	026	SW

B.L.M. AZ STATE OFFICE

RECEIVED TROY 46-61

NO WARRANTY IS MADE BY BLM
FOR USE OF THE DATA FOR

SC (16)

DEPARTMENT OF THE INTERIOR
BUREAU OF LAND MANAGEMENT
MINING CLAIMS

EXHIBIT A

Customer Information - WITH Legal Description
ACTIVE CLAIMS

Page 4 of 8

Run Date: 07/30/2004 10:40 AM

Serial No	Claim Name/Number	County	D Claim Type	Last A Yr	Mc Loc Dt	Mr Twn	Rng	Sec	Subdivision
	TROY 61	PINAL	A LODE CLAIM	2004	02/20/2004	14 0030S	0140E	027	SE
AMC361290	TROY 62	PINAL	A LODE CLAIM	2004	02/20/2004	14 0030S	0140E	026	SW
AMC361291	TROY 63	PINAL	A LODE CLAIM	2004	02/20/2004	14 0030S	0140E	026	SW
	TROY 63	PINAL	A LODE CLAIM	2004	02/20/2004	14 0030S	0140E	027	SE
AMC361292	TROY 64	PINAL	A LODE CLAIM	2004	02/20/2004	14 0030S	0140E	026	SW
AMC361293	TROY 65	PINAL	A LODE CLAIM	2004	02/20/2004	14 0030S	0140E	026	SW
	TROY 65	PINAL	A LODE CLAIM	2004	02/20/2004	14 0030S	0140E	027	SE
AMC361294	TROY 66	PINAL	A LODE CLAIM	2004	02/20/2004	14 0030S	0140E	026	SW
AMC361295	TROY 67	PINAL	A LODE CLAIM	2004	02/20/2004	14 0030S	0140E	026	SW
	TROY 67	PINAL	A LODE CLAIM	2004	02/20/2004	14 0030S	0140E	027	SE
AMC361296	TROY 68	PINAL	A LODE CLAIM	2004	02/20/2004	14 0030S	0140E	026	SW
AMC361297	TROY 69	PINAL	A LODE CLAIM	2004	02/21/2004	14 0030S	0140E	034	NE
	TROY 69	PINAL	A LODE CLAIM	2004	02/21/2004	14 0030S	0140E	035	NW
AMC361298	TROY 70	PINAL	A LODE CLAIM	2004	02/21/2004	14 0030S	0140E	035	NW
AMC361299	TROY 71	PINAL	A LODE CLAIM	2004	02/21/2004	14 0030S	0140E	034	NE
	TROY 71	PINAL	A LODE CLAIM	2004	02/21/2004	14 0030S	0140E	035	NW
AMC361300	TROY 72	PINAL	A LODE CLAIM	2004	02/21/2004	14 0030S	0140E	035	NW
AMC361301	TROY 73	PINAL	A LODE CLAIM	2004	02/21/2004	14 0030S	0140E	034	NE
	TROY 73	PINAL	A LODE CLAIM	2004	02/21/2004	14 0030S	0140E	035	NW
AMC361302	TROY 74	PINAL	A LODE CLAIM	2004	02/21/2004	14 0030S	0140E	035	NW
AMC361303	TROY 75	PINAL	A LODE CLAIM	2004	02/21/2004	14 0030S	0140E	035	NW
	TROY 75	PINAL	A LODE CLAIM	2004	02/21/2004	14 0030S	0140E	035	NW
AMC361304	TROY 76	PINAL	A LODE CLAIM	2004	02/21/2004	14 0030S	0140E	035	NW
AMC361305	TROY 77	PINAL	A LODE CLAIM	2004	02/21/2004	14 0030S	0140E	034	NE SE

RECEIVED
BLM, AZ STATE OFFICE
2004 AUG 20 10:58 AM
PHOENIX, ARIZONA

TROY 62 - Troy 77

NO WARRANTY IS MADE BY BLM
FOR USE OF THE DATA FOR
PURPOSES NOT INTENDED BY BLM

55 (16)

DEPARTMENT OF THE INTERIOR
BUREAU OF LAND MANAGEMENT
MINING CLAIMS

EXHIBIT A

Customer Information - WITH Legal Description
ACTIVE CLAIMS

Run Date: 07/30/2004 10:40 AM

Page 5 of 8

Serial No	Claim Name/Number	County	D. Claim Type	Last A Yr	Mc Loc Dt	Mr Twn	Rng	Sec	Subdivision
	TROY 77	PINAL	A LODE CLAIM	2004	02/21/2004	14 0030S	0140E	035	NW SW
AMC361306	TROY 78	PINAL	A LODE CLAIM	2004	02/21/2004	14 0030S	0140E	035	NW SW
AMC361307	TROY 79	PINAL	A LODE CLAIM	2004	02/21/2004	14 0030S	0140E	027	NE
AMC361308	TROY 80	PINAL	A LODE CLAIM	2004	02/21/2004	14 0030S	0140E	027	NE SE
AMC361309	TROY 81	PINAL	A LODE CLAIM	2004	02/21/2004	14 0030S	0140E	027	SE
AMC361310	TROY 82	PINAL	A LODE CLAIM	2004	02/21/2004	14 0030S	0140E	027	SE
AMC361311	TROY 83	PINAL	A LODE CLAIM	2004	02/21/2004	14 0030S	0140E	027	SE
AMC361312	TROY 84	PINAL	A LODE CLAIM	2004	02/21/2004	14 0030S	0140E	027	SE
AMC361313	TROY 85	PINAL	A LODE CLAIM	2004	02/21/2004	14 0030S	0140E	034	NE
AMC361314	TROY 86	PINAL	A LODE CLAIM	2004	02/21/2004	14 0030S	0140E	034	NE
AMC361315	TROY 87	PINAL	A LODE CLAIM	2004	02/21/2004	14 0030S	0140E	034	NE
AMC361316	TROY 88	PINAL	A LODE CLAIM	2004	02/21/2004	14 0030S	0140E	034	NE
AMC361317	TROY 89	PINAL	A LODE CLAIM	2004	02/21/2004	14 0030S	0140E	034	NE SE
AMC361318	TROY 90	PINAL	A LODE CLAIM	2004	02/24/2004	14 0030S	0140E	022	NE SE
AMC361319	TROY 91	PINAL	A LODE CLAIM	2004	02/24/2004	14 0030S	0140E	022	NE SE
	TROY 91	PINAL	A LODE CLAIM	2004	02/24/2004	14 0030S	0140E	023	NW SW
AMC361320	TROY 92	PINAL	A LODE CLAIM	2004	02/24/2004	14 0030S	0140E	022	SE
AMC361321	TROY 93	PINAL	A LODE CLAIM	2004	02/24/2004	14 0030S	0140E	022	SE
	TROY 93	PINAL	A LODE CLAIM	2004	02/24/2004	14 0030S	0140E	023	SW
AMC361322	TROY 94	PINAL	A LODE CLAIM	2004	02/23/2004	14 0030S	0140E	022	SE
AMC361323	TROY 95	PINAL	A LODE CLAIM	2004	02/23/2004	14 0030S	0140E	022	SE
	TROY 95	PINAL	A LODE CLAIM	2004	02/23/2004	14 0030S	0140E	023	SW
AMC361324	TROY 96	PINAL	A LODE CLAIM	2004	02/24/2004	14 0030S	0140E	022	SE
	TROY 96	PINAL	A LODE CLAIM	2004	02/24/2004	14 0030S	0140E	022	SE

PHOENIX, ARIZONA
2004 AUG 20 10:31 AM
RECEIVED B.L.M. AZ STATE OFFICE

RECEIVED B.L.M. AZ STATE OFFICE
TROY 78-96

NO WARRANTY IS MADE BY BLM
FOR USE OF THE DATA FOR

19

DEPARTMENT OF THE INTERIOR
BUREAU OF LAND MANAGEMENT
MINING CLAIMS

EXHIBIT A

Customer Information - WITH Legal Description

ACTIVE CLAIMS

Page 6 of 8

Run Date: 07/30/2004 10:40 AM

Serial No	Claim Name/Number	County	D Claim Type	Last A Yr	Mc Loc Dt	Mr	Tw	Rng	Sec	Subdivision
AMC361325	TROY 97	PINAL	A LODE CLAIM	2004	02/24/2004	14	0030S	0140E	022	SW SE
AMC361326	TROY 98	PINAL	A LODE CLAIM	2004	02/24/2004	14	0030S	0140E	022	SE
AMC361327	TROY 99	PINAL	A LODE CLAIM	2004	02/24/2004	14	0030S	0140E	022	NW SW
AMC361328	TROY 100	PINAL	A LODE CLAIM	2004	02/24/2004	14	0030S	0140E	022	NE NW SW SE
AMC361329	TROY 101	PINAL	A LODE CLAIM	2004	02/24/2004	14	0030S	0140E	022	SW
AMC361330	TROY 102	PINAL	A LODE CLAIM	2004	02/24/2004	14	0030S	0140E	022	SW SE
AMC361331	TROY 103	PINAL	A LODE CLAIM	2004	02/24/2004	14	0030S	0140E	022	SW
AMC361332	TROY 104	PINAL	A LODE CLAIM	2004	02/24/2004	14	0030S	0140E	022	SW SE
AMC361333	TROY 105	PINAL	A LODE CLAIM	2004	02/24/2004	14	0030S	0140E	022	SW
AMC361334	TROY 106	PINAL	A LODE CLAIM	2004	02/24/2004	14	0030S	0140E	022	SW
AMC361335	TROY 107	PINAL	A LODE CLAIM	2004	02/24/2004	14	0030S	0140E	022	SW
	TROY 107	PINAL	A LODE CLAIM	2004	02/24/2004	14	0030S	0140E	027	NW
AMC361336	TROY 108	PINAL	A LODE CLAIM	2004	02/24/2004	14	0030S	0140E	027	NW
AMC361337	TROY 109	PINAL	A LODE CLAIM	2004	02/24/2004	14	0030S	0140E	027	NW
AMC361338	TROY 110	PINAL	A LODE CLAIM	2004	02/24/2004	14	0030S	0140E	027	NE NW
AMC361339	TROY 111	PINAL	A LODE CLAIM	2004	02/24/2004	14	0030S	0140E	027	NW
AMC361340	TROY 112	PINAL	A LODE CLAIM	2004	02/24/2004	14	0030S	0140E	027	NE NW
AMC361341	TROY 113	PINAL	A LODE CLAIM	2004	02/24/2004	14	0030S	0140E	027	NW SW
AMC361342	TROY 114	PINAL	A LODE CLAIM	2004	02/24/2004	14	0030S	0140E	027	NE NW SW SE
AMC361343	TROY 115	PINAL	A LODE CLAIM	2004	02/24/2004	14	0030S	0140E	027	SW
AMC361344	TROY 116	PINAL	A LODE CLAIM	2004	02/24/2004	14	0030S	0140E	027	SW SE
AMC361345	TROY 117	PINAL	A LODE CLAIM	2004	02/24/2004	14	0030S	0140E	027	SW
AMC361346	TROY 118	PINAL	A LODE CLAIM	2004	02/24/2004	14	0030S	0140E	027	SW SE
AMC361347	TROY 119	PINAL	A LODE CLAIM	2004	02/27/2004	14	0030S	0140E	027	SW

PHOENIX, ARIZONA
 B.L.M. AZ STATE OFFICE
 RECEIVED
 2004 AUG 20 10:36 AM

TROY 97-119

NO WARRANTY IS MADE BY BLM
FOR USE OF THE DATA FOR
PURPOSES NOT INTENDED BY BLM

SC (23)

DEPARTMENT OF THE INTERIOR
BUREAU OF LAND MANAGEMENT
MINING CLAIMS

EXHIBIT A

Customer Information - WITH Legal Description

ACTIVE CLAIMS

Run Date: 07/30/2004 10:40 AM

Page 7 of 8

Serial No	Claim Name/Number	County	D Claim Type	Last A Yr	Mc Loc Dt	Mr Twn	Rng	Sec	Subdivision
AMC361348	TROY 120	PINAL	A. LODE CLAIM	2004	02/27/2004	14 0030S	0140E	027	SW SE
AMC361349	TROY 121	PINAL	A LODE CLAIM	2004	02/27/2004	14 0030S	0140E	027	SW
AMC361350	TROY 122	PINAL	A LODE CLAIM	2004	02/27/2004	14 0030S	0140E	027	SW SE
AMC361351	TROY 123	PINAL	A LODE CLAIM	2004	02/27/2004	14 0030S	0140E	034	NW
AMC361352	TROY 124	PINAL	A LODE CLAIM	2004	02/27/2004	14 0030S	0140E	034	NE NW
AMC361353	TROY 125	PINAL	A LODE CLAIM	2004	02/27/2004	14 0030S	0140E	034	NW
AMC361354	TROY 126	PINAL	A LODE CLAIM	2004	02/27/2004	14 0030S	0140E	034	NE NW
AMC361355	TROY 127	PINAL	A LODE CLAIM	2004	02/27/2004	14 0030S	0140E	034	NW
AMC361356	TROY 128	PINAL	A LODE CLAIM	2004	02/27/2004	14 0030S	0140E	034	NW SW
AMC361357	TROY 129	PINAL	A LODE CLAIM	2004	02/27/2004	14 0030S	0140E	034	NW
AMC361358	TROY 130	PINAL	A LODE CLAIM	2004	02/27/2004	14 0030S	0140E	034	NW SW
AMC361359	TROY 131	PINAL	A LODE CLAIM	2004	02/27/2004	14 0030S	0140E	034	NW SW
AMC361360	TROY 132	PINAL	A LODE CLAIM	2004	02/27/2004	14 0030S	0140E	034	NE NW SW SE
AMC361361	TROY 133	PINAL	A LODE CLAIM	2004	02/26/2004	14 0030S	0140E	021	NE NW SW SE
AMC361362	TROY 134	PINAL	A LODE CLAIM	2004	02/26/2004	14 0030S	0140E	021	NE SE
AMC361363	TROY 135	PINAL	A LODE CLAIM	2004	02/26/2004	14 0030S	0140E	021	SW SE
AMC361364	TROY 136	PINAL	A LODE CLAIM	2004	02/26/2004	14 0030S	0140E	021	SE
AMC361365	TROY 137	PINAL	A LODE CLAIM	2004	02/26/2004	14 0030S	0140E	021	SW SE
AMC361366	TROY 138	PINAL	A LODE CLAIM	2004	02/26/2004	14 0030S	0140E	021	SE
AMC361367	TROY 139	PINAL	A LODE CLAIM	2004	02/26/2004	14 0030S	0140E	021	SW SE
AMC361368	TROY 140	PINAL	A LODE CLAIM	2004	02/26/2004	14 0030S	0140E	021	SW SE
AMC361369	TROY 141	PINAL	A LODE CLAIM	2004	02/26/2004	14 0030S	0140E	021	SW SE
AMC361370	TROY 142	PINAL	A LODE CLAIM	2004	02/26/2004	14 0030S	0140E	021	SW SE
AMC361371	TROY 143	PINAL	A LODE CLAIM	2004	02/26/2004	14 0030S	0140E	021	SW SE

PHOENIX, ARIZONA

2004 AUG 20 10:36 AM

RECEIVED
BLM AZ STATE OFFICE

TROY 120-143

**DEPARTMENT OF THE INTERIOR
BUREAU OF LAND MANAGEMENT
MINING CLAIMS**
Customer Information - WITH Legal Description
ACTIVE CLAIMS

EXHIBIT A

Page 8 of 8

Run Date: 07/30/2004 10:40 AM

Serial No	Claim Name/Number	County	D Claim Type	Last A Yr	Mc Loc Dt	Mr Twn Rng Sec	Subdivision
	TROY 143	PINAL	A LODE CLAIM	2004	02/26/2004	14 0030S 0140E 028	NE
AMC361372	TROY 144	PINAL	A LODE CLAIM	2004	02/26/2004	14 0030S 0140E 021	SE
	TROY 144	PINAL	A LODE CLAIM	2004	02/26/2004	14 0030S 0140E 028	NE
AMC361373	TROY 145	PINAL	A LODE CLAIM	2004	02/26/2004	14 0030S 0140E 028	NE NW
AMC361374	TROY 146	PINAL	A LODE CLAIM	2004	02/26/2004	14 0030S 0140E 028	NE
AMC361375	TROY 147	PINAL	A LODE CLAIM	2004	02/26/2004	14 0030S 0140E 028	NE NW
AMC361376	TROY 148	PINAL	A LODE CLAIM	2004	02/26/2004	14 0030S 0140E 028	NE
AMC361377	TROY 149	PINAL	A LODE CLAIM	2004	02/26/2004	14 0030S 0140E 028	NE NW
AMC361378	TROY 150	PINAL	A LODE CLAIM	2004	02/26/2004	14 0030S 0140E 028	NE
AMC361379	TROY 151	PINAL	A LODE CLAIM	2004	02/26/2004	14 0030S 0140E 028	NE SE
AMC361380	TROY 152	PINAL	A LODE CLAIM	2004	02/26/2004	14 0030S 0140E 028	NE

PHOENIX, ARIZONA

2004 AUG 20 A 10: 35

RECEIVED

TROY 144-152

23 (9)

NO WARRANTY IS MADE BY BLM
FOR USE OF THE DATA FOR
PURPOSES NOT INTENDED BY BLM.

After recording, return to:
Phelps Dodge Exploration Corporation
Attn: D. Stillwell
1 North Central Avenue
Phoenix, AZ 85004

35 @ 125.00
\$4,375.00 @

Bureau of Land Management
Department of the Interior
222 N. Central Avenue
Phoenix, AZ 85004


August 19, 2004

**NOTICE OF INTENT TO HOLD MINING CLAIMS AND PAYMENT OF BLM
MAINTENANCE FEE**

Re: Payment of Annual Claim Maintenance Fee

Dear Sir or Madam:

This will serve as notice that Phelps Dodge Exploration Corporation, whose address for purposes of this filing is 1 North Central Ave., Phoenix, Arizona 85004, intends to hold the mining claims and/or mill sites described on Exhibit A attached hereto for the assessment year ending at 12 o'clock, noon, on September 1, 2005 by payment of the annual maintenance fee of \$125 per claim or site. Payment of such amount is made herewith for such assessment year for each of the claims and sites, the name, and BLM serial number with the book and page or index number of recording of the location notice in the official records of Gila County, Arizona, of which, is set forth on Exhibit A attached hereto and by this reference incorporated herein.




Ralph Stegen for
Phelps Dodge Exploration Corporation


RECEIVED
B.L.M. AZ STATE OFFICE
2004 AUG 20 A 10:32
PHOENIX, ARIZONA

State of Arizona)
) ss.
County of Pima)

The foregoing instrument was acknowledged before me on August 19, 2004, by Ralph Stegen, on behalf of Phelps Dodge Exploration Corporation.

(Seal)





Notary Public
My commission expires 10-28-04

CHR-900-0001-0000

ENTERED IN COMPUTER
RE 10/14/04

MINING CLAIMS

CLAIM NAMES
& NUMBERS

FTM 1-35

TOTAL : 35 Claims

GILA COUNTY, AZ
RECORDATION DATA

2004-003685 Through
2004-003719

AMC SERIAL NUMBERS

360211-360245

RECEIVED
B.L.M. AZ STATE OFFICE
2004 AUG 20 A 10: 32
PHOENIX, ARIZONA

ENTERED IN COMPUTER

RE 10/14/04

DEPARTMENT OF THE INTERIOR
BUREAU OF LAND MANAGEMENT

EXHIBIT A

MINING CLAIMS
Customer Information - WITH Legal Description

ACTIVE CLAIMS

Page 9 of 20

Run Date: 07/30/2004 10:38 AM

Serial No	Claim Name/Number	County	D Claim Type	Last A Yr	Mc Loc Dt	Mr Tw	Rng	Sec	Subdivision
AMC360194	AEM 194	GILA	A LODE CLAIM	2004	12/22/2003	14	00108	0150E	017 NW
AEM 194	GILA	A LODE CLAIM	2004	12/22/2003	14	00108	0150E	018 NE	
AMC360195	AEM 195	GILA	A LODE CLAIM	2004	12/22/2003	14	00108	0150E	017 NW
AMC360196	AEM 196	GILA	A LODE CLAIM	2004	12/23/2003	14	00108	0150E	017 NW SW
AEM 196	GILA	A LODE CLAIM	2004	12/23/2003	14	00108	0150E	018 NE SE	
AMC360197	AEM 197	GILA	A LODE CLAIM	2004	12/23/2003	14	00108	0150E	017 NW SW
AMC360198	AEM 198	GILA	A LODE CLAIM	2004	12/23/2003	14	00108	0150E	017 SW
AEM 198	GILA	A LODE CLAIM	2004	12/23/2003	14	00108	0150E	018 SE	
AMC360199	AEM 199	GILA	A LODE CLAIM	2004	12/23/2003	14	00108	0150E	017 SW
AMC360200	AEM 200	GILA	A LODE CLAIM	2004	12/23/2003	14	00108	0150E	017 SW
AEM 200	GILA	A LODE CLAIM	2004	12/23/2003	14	00108	0150E	018 SE	
AMC360201	AEM 201	GILA	A LODE CLAIM	2004	12/23/2003	14	00108	0150E	017 SW
AMC360202	AEM 202	GILA	A LODE CLAIM	2004	12/22/2003	14	00108	0150E	008 SE
AMC360203	AEM 203	GILA	A LODE CLAIM	2004	12/22/2003	14	00108	0150E	008 SE
AMC360204	AEM 204	GILA	A LODE CLAIM	2004	12/22/2003	14	00108	0150E	008 SE
AEM 204	GILA	A LODE CLAIM	2004	12/22/2003	14	00108	0150E	017 NE	
AMC360205	AEM 205	GILA	A LODE CLAIM	2004	12/22/2003	14	00108	0150E	017 NE
AMC360206	AEM 206	GILA	A LODE CLAIM	2004	12/23/2003	14	00108	0150E	017 NE
AMC360207	AEM 207	GILA	A LODE CLAIM	2004	12/23/2003	14	00108	0150E	017 NE
AMC360208	AEM 208	GILA	A LODE CLAIM	2004	12/21/2003	14	00108	0150E	017 NE SE
AMC360209	AEM 209	GILA	A LODE CLAIM	2004	12/21/2003	14	00108	0150E	017 NE SE
AMC360210	AEM 210	GILA	A LODE CLAIM	2004	12/21/2003	14	00108	0150E	017 SE
AMC360211	FTM 1	GILA	A LODE CLAIM	2004	12/18/2003	14	0010N	0140E	003 NE NW
AMC360212	FTM 2	GILA	A LODE CLAIM	2004	12/18/2003	14	0010N	0140E	003 NE NW

PHOENIX ARIZONA
RECEIVED
BLM, AZ STATE OFFICE
AUG 20 2004
10 14 03

FTM 1-2

52 (2)

NO WARRANTY IS MADE BY BLM
FOR USE OF THE DATA FOR
PURPOSES NOT INTENDED BY BLM

**DEPARTMENT OF THE INTERIOR
BUREAU OF LAND MANAGEMENT
MINING CLAIMS
Customer Information - WITH Legal Description
ACTIVE CLAIMS**

EXHIBIT A

Page 10 of 20

Run Date: 07/30/2004 10:38 AM

Serial No	Claim Name/Number	County	D Claim Type	Last A Yr	Mc Loc Dt	Mr	Twn	Rng	Sec	Subdivision
AMC360213	FTM 3	GILA	A LODE CLAIM	2004	12/18/2003	14	0010N	0140E	003	NE
AMC360214	FTM 4	GILA	A LODE CLAIM	2004	12/18/2003	14	0010N	0140E	003	NE
AMC360215	FTM 5	GILA	A LODE CLAIM	2004	12/18/2003	14	0010N	0140E	003	NE
AMC360216	FTM 6	GILA	A LODE CLAIM	2004	12/18/2003	14	0010N	0140E	003	NE
AMC360217	FTM 7	GILA	A LODE CLAIM	2004	12/18/2003	14	0010N	0140E	003	NE
	FTM 7	GILA	A LODE CLAIM	2004	12/18/2003	14	0010N	0140E	034	SE
AMC360218	FTM 8	GILA	A LODE CLAIM	2004	12/18/2003	14	0010N	0140E	002	NW
	FTM 8	GILA	A LODE CLAIM	2004	12/18/2003	14	0010N	0140E	003	NE
AMC360219	FTM 9	GILA	A LODE CLAIM	2004	12/18/2003	14	0010N	0140E	002	NW
	FTM 9	GILA	A LODE CLAIM	2004	12/18/2003	14	0010N	0140E	003	NE
	FTM 9	GILA	A LODE CLAIM	2004	12/18/2003	14	0010N	0140E	034	SE
	FTM 9	GILA	A LODE CLAIM	2004	12/18/2003	14	0010N	0140E	035	SW
AMC360220	FTM 10	GILA	A LODE CLAIM	2004	12/19/2003	14	0010N	0140E	002	NW
AMC360221	FTM 11	GILA	A LODE CLAIM	2004	12/19/2003	14	0010N	0140E	002	NW
	FTM 11	GILA	A LODE CLAIM	2004	12/19/2003	14	0020N	0140E	035	SW
AMC360222	FTM 12	GILA	A LODE CLAIM	2004	12/19/2003	14	0010N	0140E	002	NW
AMC360223	FTM 13	GILA	A LODE CLAIM	2004	12/19/2003	14	0010N	0140E	002	NW
	FTM 13	GILA	A LODE CLAIM	2004	12/19/2003	14	0020N	0140E	035	SW
AMC360224	FTM 14	GILA	A LODE CLAIM	2004	12/19/2003	14	0010N	0140E	002	NW
AMC360225	FTM 15	GILA	A LODE CLAIM	2004	12/19/2003	14	0010N	0140E	002	NW
	FTM 15	GILA	A LODE CLAIM	2004	12/19/2003	14	0020N	0140E	035	SW
AMC360226	FTM 16	GILA	A LODE CLAIM	2004	12/19/2003	14	0010N	0140E	002	NE NW
AMC360227	FTM 17	GILA	A LODE CLAIM	2004	12/19/2003	14	0010N	0140E	002	NE NW
	FTM 17	GILA	A LODE CLAIM	2004	12/19/2003	14	0020N	0140E	035	SW SE

PHOENIX, ARIZONA
 RECEIVED
 BLM AZ STATE OFFICE
 AUG 20 10:33 AM '04
 FTM 3-17

NO WARRANTY IS MADE BY BLM
 FOR USE OF THE DATA FOR
 PURPOSES NOT INTENDED BY BLM

15

**DEPARTMENT OF THE INTERIOR
BUREAU OF LAND MANAGEMENT
MINING CLAIMS**

EXHIBIT A

Customer Information - WITH Legal Description

ACTIVE CLAIMS

Run Date: 07/30/2004 10:38 AM

Page 11 of 20

Serial No	Claim Name/Number	County	D	Claim Type	Last A Yr	Mc Loc Dt	Mr Twn	Rng	Sec	Subdivision
AMC360228	FTM 18	GILA	A	LODE CLAIM	2004	12/19/2003	14 0010N	0140E	002	NE
AMC360229	FTM 19	GILA	A	LODE CLAIM	2004	12/19/2003	14 0010N	0140E	002	NE
	FTM 19	GILA	A	LODE CLAIM	2004	12/19/2003	14 0020N	0140E	035	SE
AMC360230	FTM 20	GILA	A	LODE CLAIM	2004	12/19/2003	14 0010N	0140E	002	NE
AMC360231	FTM 21	GILA	A	LODE CLAIM	2004	12/19/2003	14 0010N	0140E	002	NE
	FTM 21	GILA	A	LODE CLAIM	2004	12/19/2003	14 0020N	0140E	035	SE
AMC360232	FTM 22	GILA	A	LODE CLAIM	2004	02/14/2004	14 0010N	0140E	003	NE SE
AMC360233	FTM 23	GILA	A	LODE CLAIM	2004	12/16/2003	14 0010N	0140E	003	SE
	FTM 23	GILA	A	LODE CLAIM	2004	12/16/2003	14 0010N	0140E	010	NE
AMC360234	FTM 24	GILA	A	LODE CLAIM	2004	12/16/2003	14 0010N	0140E	003	NE SE
AMC360235	FTM 25	GILA	A	LODE CLAIM	2004	12/17/2003	14 0010N	0140E	003	SE
	FTM 25	GILA	A	LODE CLAIM	2004	12/17/2003	14 0010N	0140E	010	NE
AMC360236	FTM 26	GILA	A	LODE CLAIM	2004	12/17/2003	14 0010N	0140E	003	NE SE
AMC360237	FTM 27	GILA	A	LODE CLAIM	2004	12/17/2003	14 0010N	0140E	003	SE
	FTM 27	GILA	A	LODE CLAIM	2004	12/17/2003	14 0010N	0140E	010	NE
AMC360238	FTM 28	GILA	A	LODE CLAIM	2004	12/17/2003	14 0010N	0140E	003	NE SE
AMC360239	FTM 29	GILA	A	LODE CLAIM	2004	12/17/2003	14 0010N	0140E	002	SW
	FTM 29	GILA	A	LODE CLAIM	2004	12/17/2003	14 0010N	0140E	003	SE
	FTM 29	GILA	A	LODE CLAIM	2004	12/17/2003	14 0010N	0140E	010	NE
	FTM 29	GILA	A	LODE CLAIM	2004	12/17/2003	14 0010N	0140E	011	NW
AMC360240	FTM 30	GILA	A	LODE CLAIM	2004	12/17/2003	14 0010N	0140E	002	NE SE
	FTM 30	GILA	A	LODE CLAIM	2004	12/17/2003	14 0010N	0140E	003	NE SE
AMC360241	FTM 31	GILA	A	LODE CLAIM	2004	12/17/2003	14 0010N	0140E	002	SW
	FTM 31	GILA	A	LODE CLAIM	2004	12/17/2003	14 0010N	0140E	003	NE SE

PHOENIX, ARIZONA

2004 AUG 20 10:33 A

RECEIVED BLM AZ STATE OFFICE

18-31

NO WARRANTY IS MADE BY BLM
FOR USE OF THE DATA FOR
PURPOSES NOT INTENDED BY BLM

DEPARTMENT OF THE INTERIOR
BUREAU OF LAND MANAGEMENT
MINING CLAIMS

EXHIBIT A

Customer Information - WITH Legal Description
ACTIVE CLAIMS

Page 12 of 20

Run Date: 07/30/2004 10:38 AM

Serial No	Claim Name/Number	County	D Claim Type	Last A Yr	Mc Loc Dt	Mr	Twn	Rng	Sec	Subdivision
AMC360242	FTM 32	GILA	A LOBE CLAIM	2004	12/17/2003	14	0010N	0140E	002	NW SW
AMC360243	FTM 33	GILA	A LOBE CLAIM	2004	12/17/2003	14	0010N	0140E	002	NW SW
AMC360244	FTM 34	GILA	A LOBE CLAIM	2004	12/17/2003	14	0010N	0140E	002	NW SW
AMC360245	FTM 35	GILA	A LOBE CLAIM	2004	02/14/2004	14	0010N	0140E	003	NE SE
AMC360917	NCC 1	GILA	A LOBE CLAIM	2004	02/12/2004	14	0040S	0150E	013	SE
AMC360918	NCC 2	GILA	A LOBE CLAIM	2004	02/12/2004	14	0040S	0150E	013	SE
NCC 2	GILA	A LOBE CLAIM	2004	02/12/2004	14	0040S	0160E	010	SW	
AMC360919	NCC 3	GILA	A LOBE CLAIM	2004	02/12/2004	14	0040S	0150E	013	SE
AMC360920	NCC 4	GILA	A LOBE CLAIM	2004	02/12/2004	14	0040S	0150E	013	SE
NCC 4	GILA	A LOBE CLAIM	2004	02/12/2004	14	0040S	0160E	010	SW	
AMC360921	NCC 5	GILA	A LOBE CLAIM	2004	02/12/2004	14	0040S	0150E	013	SE
NCC 5	GILA	A LOBE CLAIM	2004	02/12/2004	14	0040S	0150E	024	NE	
AMC360922	NCC 6	GILA	A LOBE CLAIM	2004	02/12/2004	14	0040S	0150E	013	SE
NCC 6	GILA	A LOBE CLAIM	2004	02/12/2004	14	0040S	0150E	024	NE	
NCC 6	GILA	A LOBE CLAIM	2004	02/12/2004	14	0040S	0160E	010	SW	
NCC 6	GILA	A LOBE CLAIM	2004	02/12/2004	14	0040S	0160E	019	NW	
AMC360923	NCC 7	GILA	A LOBE CLAIM	2004	02/12/2004	14	0040S	0150E	024	NE
AMC360924	NCC 8	GILA	A LOBE CLAIM	2004	02/12/2004	14	0040S	0150E	024	NE
NCC 8	GILA	A LOBE CLAIM	2004	02/12/2004	14	0040S	0160E	019	NW	
AMC360925	NCC 9	GILA	A LOBE CLAIM	2004	02/12/2004	14	0040S	0150E	024	NE
AMC360926	NCC 10	GILA	A LOBE CLAIM	2004	02/12/2004	14	0040S	0150E	024	NE
NCC 10	GILA	A LOBE CLAIM	2004	02/12/2004	14	0040S	0160E	019	NW	
AMC360927	NCC 11	GILA	A LOBE CLAIM	2004	02/12/2004	14	0040S	0150E	024	NE
AMC360928	NCC 12	GILA	A LOBE CLAIM	2004	02/12/2004	14	0040S	0150E	024	NE

PHOENIX, ARIZONA
RECEIVED
B.L.M. AZ STATE OFFICE
2004 AUG 20 10 33 AM '04

FTM 32-35

4

NO WARRANTY IS MADE BY BLM
FOR USE OF THE DATA FOR
PURPOSES NOT INTENDED BY BLM

After recording, return to:
Phelps Dodge Exploration Corporation
Attn: D. Stillwell
1 North Central Avenue
Phoenix, AZ 85004

Bureau of Land Management
Department of the Interior
222 N. Central Avenue
Phoenix, AZ 85004

August 19, 2004


**NOTICE OF INTENT TO HOLD MINING CLAIMS AND PAYMENT OF BLM
MAINTENANCE FEE**

40 @ 125 =
\$5,000

Re: Payment of Annual Claim Maintenance Fee

Dear Sir or Madam:

This will serve as notice that Phelps Dodge Exploration Corporation, whose address for purposes of this filing is 1 North Central Ave., Phoenix, Arizona 85004, intends to hold the mining claims and/or mill sites described on Exhibit A attached hereto for the assessment year ending at 12 o'clock, noon, on September 1, 2005 by payment of the annual maintenance fee of \$125 per claim or site. Payment of such amount is made herewith for such assessment year for each of the claims and sites, the name, and BLM serial number with the book and page or index number of recording of the location notice in the official records of Gila County, Arizona, of which, is set forth on Exhibit A attached hereto and by this reference incorporated herein.




Ralph Stegen for
Phelps Dodge Exploration Corporation


State of Arizona)
) ss.
County of Pima)

RECEIVED
B.L.M. AZ STATE OFFICE
2004 AUG 20 A 10:26
PHOENIX, ARIZONA

The foregoing instrument was acknowledged before me on August 19, 2004, by
Ralph Stegen, on behalf of Phelps Dodge Exploration Corporation.

(Seal)





Marilyn Carpio
Notary Public
My commission expires 10-28-04

CHR-900-0001-0000

ENTERED IN COMPUTER
RE 10/14/04

MINING CLAIMS

CLAIM NAMES
& NUMBERS

DS 1-40

TOTAL : 40 Claims

GILA COUNTY, AZ
RECORDATION DATA

2004-006651 Through
2004-006690

AMC SERIAL NUMBERS

360947-360986

PHOENIX, ARIZONA

2004 AUG 20 A 10: 26

RECEIVED
B.L.M. AZ STATE OFFICE

ENTERED IN COMPUTER

RE 10/14/04

DEPARTMENT OF THE INTERIOR
BUREAU OF LAND MANAGEMENT

MINING CLAIMS

EXHIBIT A

Customer Information - WITH Legal Description

ACTIVE CLAIMS

Page 13 of 20

Run Date: 07/30/2004 10:38 AM

Serial No	Claim Name/Number	County	D	Claim Type	Last A Yr	Mc	Loc	Dt	Mr	Twn	Rng	Sec	Subdivision
	NCC 12	GILA	A	LODE CLAIM	2004	02/12/2004	14	0040S	0160E	019	019	NW	
AMC360929	NCC 13	GILA	A	LODE CLAIM	2004	02/12/2004	14	0040S	0150E	024	NE		
AMC360930	NCC 14	GILA	A	LODE CLAIM	2004	02/12/2004	14	0040S	0150E	024	NE SE		
	NCC 14	GILA	A	LODE CLAIM	2004	02/12/2004	14	0040S	0160E	019	NW SW		
AMC360931	NCC 15	GILA	A	LODE CLAIM	2004	02/10/2004	14	0040S	0150E	013	SW		
AMC360932	NCC 16	GILA	A	LODE CLAIM	2004	02/10/2004	14	0040S	0150E	013	SW SE		
AMC360933	NCC 17	GILA	A	LODE CLAIM	2004	02/10/2004	14	0040S	0150E	013	SW		
AMC360934	NCC 18	GILA	A	LODE CLAIM	2004	02/10/2004	14	0040S	0150E	013	SW SE		
AMC360935	NCC 19	GILA	A	LODE CLAIM	2004	02/10/2004	14	0040S	0150E	013	SW		
	NCC 19	GILA	A	LODE CLAIM	2004	02/10/2004	14	0040S	0150E	024	NW		
AMC360936	NCC 20	GILA	A	LODE CLAIM	2004	02/10/2004	14	0040S	0150E	013	SW SE		
	NCC 20	GILA	A	LODE CLAIM	2004	02/10/2004	14	0040S	0150E	024	NE NW		
AMC360937	NCC 21	GILA	A	LODE CLAIM	2004	02/10/2004	14	0040S	0150E	024	NW		
AMC360938	NCC 22	GILA	A	LODE CLAIM	2004	02/10/2004	14	0040S	0150E	024	NE NW		
AMC360939	NCC 23	GILA	A	LODE CLAIM	2004	02/10/2004	14	0040S	0150E	024	NW		
AMC360940	NCC 24	GILA	A	LODE CLAIM	2004	02/10/2004	14	0040S	0150E	024	NE NW		
AMC360941	NCC 25	GILA	A	LODE CLAIM	2004	02/10/2004	14	0040S	0150E	024	NW		
AMC360942	NCC 26	GILA	A	LODE CLAIM	2004	02/10/2004	14	0040S	0150E	024	NE NW		
AMC360943	NCC 27	GILA	A	LODE CLAIM	2004	02/10/2004	14	0040S	0150E	024	NW SW		
AMC360944	NCC 28	GILA	A	LODE CLAIM	2004	02/10/2004	14	0040S	0150E	024	NE NW SW SE		
AMC360945	NCC 29	GILA	A	LODE CLAIM	2004	02/10/2004	14	0040S	0150E	024	SW		
AMC360946	NCC 30	GILA	A	LODE CLAIM	2004	02/10/2004	14	0040S	0150E	024	SW SE		
AMC360947	DS 1	GILA	A	LODE CLAIM	2004	02/07/2004	14	0040S	0160E	031	NE NW		
AMC360948	DS 2	GILA	A	LODE CLAIM	2004	02/07/2004	14	0040S	0160E	031	NE NW		

PHOENIX, ARIZONA
2004 AUG 20 A 10:25
RECEIVED
BLM AZ STATE OFFICE

2-1
②

DEPARTMENT OF THE INTERIOR
BUREAU OF LAND MANAGEMENT
MINING CLAIMS

EXHIBIT A

Customer Information - WITH Legal Description
ACTIVE CLAIMS

Page 14 of 20

Run Date: 07/30/2004 10:38 AM

Serial No	Claim Name/Number	County	D	Claim Type	Last A Yr	Mc	Loc	Dt	Mr	Twn	Rng	Sec	Subdivision
	DS 2	GILA	A	LODE CLAIM	2004	02/07/2004			14	0040S	0160E	032	NW
AMC360949	DS 3	GILA	A	LODE CLAIM	2004	02/07/2004			14	0040S	0160E	031	NE NW
AMC360950	DS 4	GILA	A	LODE CLAIM	2004	02/07/2004			14	0040S	0160E	031	NE
	DS 4	GILA	A	LODE CLAIM	2004	02/07/2004			14	0040S	0160E	032	NW
AMC360951	DS 5	GILA	A	LODE CLAIM	2004	02/07/2004			14	0040S	0160E	031	NE NW
AMC360952	DS 6	GILA	A	LODE CLAIM	2004	02/07/2004			14	0040S	0160E	031	NE
	DS 6	GILA	A	LODE CLAIM	2004	02/07/2004			14	0040S	0160E	032	NW
AMC360953	DS 7	GILA	A	LODE CLAIM	2004	02/07/2004			14	0040S	0160E	031	NE NW SW SE
AMC360954	DS 8	GILA	A	LODE CLAIM	2004	02/07/2004			14	0040S	0160E	031	NE SE
	DS 8	GILA	A	LODE CLAIM	2004	02/07/2004			14	0040S	0160E	032	NW SW
AMC360955	DS 9	GILA	A	LODE CLAIM	2004	02/07/2004			14	0040S	0160E	031	SW SE
AMC360956	DS 10	GILA	A	LODE CLAIM	2004	02/07/2004			14	0040S	0160E	031	SE
	DS 10	GILA	A	LODE CLAIM	2004	02/07/2004			14	0040S	0160E	032	SW
AMC360957	DS 11	GILA	A	LODE CLAIM	2004	02/07/2004			14	0040S	0160E	031	SW SE
AMC360958	DS 12	GILA	A	LODE CLAIM	2004	02/07/2004			14	0040S	0160E	031	SE
	DS 12	GILA	A	LODE CLAIM	2004	02/07/2004			14	0040S	0160E	032	SW
AMC360959	DS 13	GILA	A	LODE CLAIM	2004	02/07/2004			14	0040S	0160E	031	SW SE
AMC360960	DS 14	GILA	A	LODE CLAIM	2004	02/07/2004			14	0040S	0160E	031	SE
	DS 14	GILA	A	LODE CLAIM	2004	02/07/2004			14	0040S	0160E	032	SW
AMC360961	DS 15	GILA	A	LODE CLAIM	2004	02/07/2004			14	0040S	0160E	031	SW SE
AMC360962	DS 16	GILA	A	LODE CLAIM	2004	02/07/2004			14	0040S	0160E	031	SE
	DS 16	GILA	A	LODE CLAIM	2004	02/07/2004			14	0040S	0160E	032	SW
AMC360963	DS 17	GILA	A	LODE CLAIM	2004	02/06/2004			14	0040S	0160E	031	NW
AMC360964	DS 18	GILA	A	LODE CLAIM	2004	02/06/2004			14	0040S	0160E	031	NW

PHOENIX, ARIZONA

2004 AUG 20 A 10:27

RECEIVED BLM AZ STATE OFFICES

DS 3-18

16

NO WARRANTY IS MADE BY BLM
FOR USE OF THE DATA FOR
PURPOSES NOT INTENDED BY BLM

DEPARTMENT OF THE INTERIOR
BUREAU OF LAND MANAGEMENT

MINING CLAIMS

EXHIBIT A

Customer Information - WITH Legal Description

ACTIVE CLAIMS

Page 15 of 20

Run Date: 07/30/2004 10:38 AM

Serial No.	Claim Name/Number	County	D	Claim Type	Last A Yr	Mc	Loc	Dt	Mr	Twn	Rng	Sec	Subdivision
AMC360965	DS 19	GILA	A	LODE CLAIM	2004	02/06/2004	14	0040S	0160E	031	SW		
AMC360966	DS 20	GILA	A	LODE CLAIM	2004	02/06/2004	14	0040S	0160E	031	SW		
AMC360967	DS 21	GILA	A	LODE CLAIM	2004	02/06/2004	14	0040S	0160E	031	SW		
AMC360968	DS 22	GILA	A	LODE CLAIM	2004	02/06/2004	14	0040S	0160E	031	SW		
AMC360969	DS 23	GILA	A	LODE CLAIM	2004	02/08/2004	14	0040S	0150E	025	SE		
AMC360970	DS 24	GILA	A	LODE CLAIM	2004	02/08/2004	14	0040S	0150E	025	SE		
AMC360971	DS 25	GILA	A	LODE CLAIM	2004	02/08/2004	14	0040S	0150E	025	NE NW		
AMC360972	DS 26	GILA	A	LODE CLAIM	2004	02/08/2004	14	0040S	0150E	025	NW SW		
AMC360973	DS 27	GILA	A	LODE CLAIM	2004	02/08/2004	14	0040S	0150E	025	NE NW SW SE		
AMC360974	DS 28	GILA	A	LODE CLAIM	2004	02/08/2004	14	0040S	0150E	025	SW		
AMC360975	DS 29	GILA	A	LODE CLAIM	2004	02/08/2004	14	0040S	0150E	025	SW SE		
AMC360976	DS 30	GILA	A	LODE CLAIM	2004	02/08/2004	14	0040S	0150E	025	SW		
AMC360977	DS 31	GILA	A	LODE CLAIM	2004	02/08/2004	14	0040S	0150E	025	SW SE		
AMC360978	DS 32	GILA	A	LODE CLAIM	2004	02/08/2004	14	0040S	0150E	025	SW		
AMC360979	DS 33	GILA	A	LODE CLAIM	2004	02/08/2004	14	0040S	0150E	025	SW SE		
AMC360980	DS 34	GILA	A	LODE CLAIM	2004	02/08/2004	14	0040S	0150E	025	SW SE		
AMC360981	DS 35	GILA	A	LODE CLAIM	2004	02/08/2004	14	0040S	0150E	025	SW SE		
AMC360982	DS 36	GILA	A	LODE CLAIM	2004	02/12/2004	14	0040S	0150E	025	NW SW		
	DS 36	GILA	A	LODE CLAIM	2004	02/12/2004	14	0040S	0150E	026	NE SE		
AMC360983	DS 37	GILA	A	LODE CLAIM	2004	02/08/2004	14	0040S	0150E	025	SW		
	DS 37	GILA	A	LODE CLAIM	2004	02/08/2004	14	0040S	0150E	026	SE		
AMC360984	DS 38	GILA	A	LODE CLAIM	2004	02/08/2004	14	0040S	0150E	025	SW		
	DS 38	GILA	A	LODE CLAIM	2004	02/08/2004	14	0040S	0150E	026	SW		
AMC360985	DS 39	GILA	A	LODE CLAIM	2004	02/08/2004	14	0040S	0150E	025	SW		

PHOENIX, ARIZONA

2004 AUG 20 A 10:27

RECEIVED
BLM AZ STATE OFFICE

5 19-39
21

DEPARTMENT OF THE INTERIOR
BUREAU OF LAND MANAGEMENT
MINING CLAIMS

EXHIBIT A

Customer Information - WITH Legal Description
ACTIVE CLAIMS

Page 16 of 20

Run Date: 07/30/2004 10:38 AM

Serial No	Claim Name/Number	County	D Claim Type	Last A Yr	Mc Loc Dt	Mr Twn	Rng	Sec	Subdivision
	DS 39	GILA	A LOBE CLAIM	2004	02/08/2004	14 0040S	0150E	026	SE
AMC360986	DS 40	GILA	A LOBE CLAIM	2004	02/08/2004	14 0040S	0150E	025	SW
	DS 40	GILA	A LOBE CLAIM	2004	02/08/2004	14 0040S	0150E	026	SE
AMC361192	NCC 31	GILA	A LOBE CLAIM	2004	02/19/2004	14 0040S	0150E	014	NE NW
AMC361193	NCC 32	GILA	A LOBE CLAIM	2004	02/19/2004	14 0040S	0150E	014	NE
AMC361194	NCC 33	GILA	A LOBE CLAIM	2004	02/19/2004	14 0040S	0150E	014	NE NW
AMC361195	NCC 34	GILA	A LOBE CLAIM	2004	02/19/2004	14 0040S	0150E	014	NE
AMC361196	NCC 35	GILA	A LOBE CLAIM	2004	02/19/2004	14 0040S	0150E	014	NE NW
AMC361197	NCC 36	GILA	A LOBE CLAIM	2004	02/19/2004	14 0040S	0150E	014	NE
AMC361198	NCC 37	GILA	A LOBE CLAIM	2004	02/19/2004	14 0040S	0150E	014	NE NW
AMC361199	NCC 38	GILA	A LOBE CLAIM	2004	02/19/2004	14 0040S	0150E	014	NE
AMC361200	NCC 39	GILA	A LOBE CLAIM	2004	02/19/2004	14 0040S	0150E	014	NE NW SW SE
AMC361201	NCC 40	GILA	A LOBE CLAIM	2004	02/19/2004	14 0040S	0150E	014	NE SE
AMC361202	NCC 41	GILA	A LOBE CLAIM	2004	02/19/2004	14 0040S	0150E	014	SE
AMC361203	NCC 42	GILA	A LOBE CLAIM	2004	02/19/2004	14 0040S	0150E	014	SE
AMC361204	NCC 43	GILA	A LOBE CLAIM	2004	02/19/2004	14 0040S	0150E	014	SW SE
AMC361205	NCC 44	GILA	A LOBE CLAIM	2004	02/19/2004	14 0040S	0150E	014	SE
AMC361206	NCC 45	GILA	A LOBE CLAIM	2004	02/19/2004	14 0040S	0150E	014	SE
AMC361207	NCC 46	GILA	A LOBE CLAIM	2004	02/20/2004	14 0040S	0150E	013	NW
AMC361208	NCC 47	GILA	A LOBE CLAIM	2004	02/20/2004	14 0040S	0150E	013	NW
AMC361209	NCC 48	GILA	A LOBE CLAIM	2004	02/20/2004	14 0040S	0150E	013	NW
AMC361210	NCC 49	GILA	A LOBE CLAIM	2004	02/20/2004	14 0040S	0150E	013	NW
AMC361211	NCC 50	GILA	A LOBE CLAIM	2004	02/20/2004	14 0040S	0150E	013	NW SW
AMC361212	NCC 51	GILA	A LOBE CLAIM	2004	02/20/2004	14 0040S	0150E	013	NW SW

PHOENIX, ARIZONA
2004 AUG 20 A 10: 27
RECEIVED
B.L.M. AZ STATE OFFICE

05 40
①

NO WARRANTY IS MADE BY BLM
FOR USE OF THE DATA FOR
PURPOSES NOT INTENDED BY BLM

After recording, return to:
Phelps Dodge Exploration Corporation
Attn: D. Stillwell
1 North Central Avenue
Phoenix, AZ 85004

Bureau of Land Management
Department of the Interior
222 N. Central Avenue
Phoenix, AZ 85004

August 19, 2004

**NOTICE OF INTENT TO HOLD MINING CLAIMS AND PAYMENT OF BLM
MAINTENANCE FEE**

67 @ 125 =
~~8,375.00~~ 70

Re: Payment of Annual Claim Maintenance Fee

Dear Sir or Madam:

This will serve as notice that Phelps Dodge Exploration Corporation, whose address for purposes of this filing is 1 North Central Ave., Phoenix, Arizona 85004, intends to hold the mining claims and/or mill sites described on Exhibit A attached hereto for the assessment year ending at 12 o'clock, noon, on September 1, 2005 by payment of the annual maintenance fee of \$125 per claim or site. Payment of such amount is made herewith for such assessment year for each of the claims and sites, the name, and BLM serial number with the book and page or index number of recording of the location notice in the official records of Gila County, Arizona, of which, is set forth on Exhibit A attached hereto and by this reference incorporated herein.

Ralph Stegen for
Phelps Dodge Exploration Corporation

PHOENIX, ARIZONA


2004 AUG 20 A 10:26

RECEIVED
BLM, AZ STATE OFFICE

State of Arizona)
) ss.
County of Pima)

The foregoing instrument was acknowledged before me on August 19, 2004, by Ralph Stegen, on behalf of Phelps Dodge Exploration Corporation.

(Seal)



Notary Public

My commission expires 10-28-04

CHR-900-0001-0000

ENTERED IN COMPUTER

10/14/04

MINING CLAIMS

CLAIM NAMES
& NUMBERS

NCC 1-30

NCC 31-67

~~TOTAL~~: 67 Claims

GILA COUNTY, AZ
RECORDATION DATA

2004-006691 Through
2004-006720

2004-007590 Through
2004-007626

AMC SERIAL NUMBERS

360917-360946

361192-361228

PHOENIX, ARIZONA

2004 AUG 20 A 10:26

RECEIVED
B.L.M. AZ STATE OFFICE

ENTERED IN COMPUTER

RE 10/14/04

DEPARTMENT OF THE INTERIOR
BUREAU OF LAND MANAGEMENT

EXHIBIT A

MINING CLAIMS
Customer Information - WITH Legal Description
ACTIVE CLAIMS

Page 12 of 20

Run Date: 07/30/2004 10:38 AM

Serial No	Claim Name/Number	County	D	Claim Type	Last A Yr	Mc	Loc	Dt	Mr	Twn	Rng	Sec	Subdivision
AMC360242	FTM 32	GILA	A	LODE CLAIM	2004	12/17/2003	14	0010N	0140E	002	NW	SW	
AMC360243	FTM 33	GILA	A	LODE CLAIM	2004	12/17/2003	14	0010N	0140E	002	NW	SW	
AMC360244	FTM 34	GILA	A	LODE CLAIM	2004	12/17/2003	14	0010N	0140E	002	NW	SW	
AMC360245	FTM 35	GILA	A	LODE CLAIM	2004	02/14/2004	14	0010N	0140E	003	NE	SE	
AMC360917	NCC 1	GILA	A	LODE CLAIM	2004	02/12/2004	14	0040S	0150E	013	SE		
AMC360918	NCC 2	GILA	A	LODE CLAIM	2004	02/12/2004	14	0040S	0150E	013	SE		
	NCC 2	GILA	A	LODE CLAIM	2004	02/12/2004	14	0040S	0160E	018	SW		
AMC360919	NCC 3	GILA	A	LODE CLAIM	2004	02/12/2004	14	0040S	0150E	013	SE		
AMC360920	NCC 4	GILA	A	LODE CLAIM	2004	02/12/2004	14	0040S	0150E	013	SE		
	NCC 4	GILA	A	LODE CLAIM	2004	02/12/2004	14	0040S	0160E	018	SW		
AMC360921	NCC 5	GILA	A	LODE CLAIM	2004	02/12/2004	14	0040S	0150E	013	SE		
	NCC 5	GILA	A	LODE CLAIM	2004	02/12/2004	14	0040S	0150E	024	NE		
AMC360922	NCC 6	GILA	A	LODE CLAIM	2004	02/12/2004	14	0040S	0150E	013	SE		
	NCC 6	GILA	A	LODE CLAIM	2004	02/12/2004	14	0040S	0150E	024	NE		
	NCC 6	GILA	A	LODE CLAIM	2004	02/12/2004	14	0040S	0160E	018	SW		
	NCC 6	GILA	A	LODE CLAIM	2004	02/12/2004	14	0040S	0160E	019	NW		
AMC360923	NCC 7	GILA	A	LODE CLAIM	2004	02/12/2004	14	0040S	0150E	024	NE		
AMC360924	NCC 8	GILA	A	LODE CLAIM	2004	02/12/2004	14	0040S	0150E	024	NE		
	NCC 8	GILA	A	LODE CLAIM	2004	02/12/2004	14	0040S	0160E	019	NW		
AMC360925	NCC 9	GILA	A	LODE CLAIM	2004	02/12/2004	14	0040S	0150E	024	NE		
AMC360926	NCC 10	GILA	A	LODE CLAIM	2004	02/12/2004	14	0040S	0150E	024	NE		
	NCC 10	GILA	A	LODE CLAIM	2004	02/12/2004	14	0040S	0160E	019	NW		
AMC360927	NCC 11	GILA	A	LODE CLAIM	2004	02/12/2004	14	0040S	0150E	024	NE		
AMC360928	NCC 12	GILA	A	LODE CLAIM	2004	02/12/2004	14	0040S	0150E	024	NE		

PHOENIX, ARIZONA

2004 AUG 20 A 10:26

RECEIVED B.L.M. AZ STATE OFFICE

21-12
17

DEPARTMENT OF THE INTERIOR
BUREAU OF LAND MANAGEMENT
MINING CLAIMS

EXHIBIT A

Customer Information - WITH Legal Description

ACTIVE CLAIMS

Page 13 of 20

Run Date: 07/30/2004 10:38 AM

Serial No	Claim Name/Number	County	D Claim Type	Last A Yr	Mc Loc Dt	Mr Twn	Rng	Sec	Subdivision
	NCC 12	GILA	A LODE CLAIM	2004	02/12/2004	14 0040S	0160E	019	NW
AMC360929	NCC 13	GILA	A LODE CLAIM	2004	02/12/2004	14 0040S	0150E	024	NE
AMC360930	NCC 14	GILA	A LODE CLAIM	2004	02/12/2004	14 0040S	0150E	024	NE SE
	NCC 14	GILA	A LODE CLAIM	2004	02/12/2004	14 0040S	0160E	019	NW SW
AMC360931	NCC 15	GILA	A LODE CLAIM	2004	02/10/2004	14 0040S	0150E	013	SW
AMC360932	NCC 16	GILA	A LODE CLAIM	2004	02/10/2004	14 0040S	0150E	013	SW SE
AMC360933	NCC 17	GILA	A LODE CLAIM	2004	02/10/2004	14 0040S	0150E	013	SW
AMC360934	NCC 18	GILA	A LODE CLAIM	2004	02/10/2004	14 0040S	0150E	013	SW SE
AMC360935	NCC 19	GILA	A LODE CLAIM	2004	02/10/2004	14 0040S	0150E	013	SW
	NCC 19	GILA	A LODE CLAIM	2004	02/10/2004	14 0040S	0150E	024	NW
AMC360936	NCC 20	GILA	A LODE CLAIM	2004	02/10/2004	14 0040S	0150E	013	SW SE
	NCC 20	GILA	A LODE CLAIM	2004	02/10/2004	14 0040S	0150E	024	NE NW
AMC360937	NCC 21	GILA	A LODE CLAIM	2004	02/10/2004	14 0040S	0150E	024	NW
AMC360938	NCC 22	GILA	A LODE CLAIM	2004	02/10/2004	14 0040S	0150E	024	NE NW
AMC360939	NCC 23	GILA	A LODE CLAIM	2004	02/10/2004	14 0040S	0150E	024	NW
AMC360940	NCC 24	GILA	A LODE CLAIM	2004	02/10/2004	14 0040S	0150E	024	NE NW
AMC360941	NCC 25	GILA	A LODE CLAIM	2004	02/10/2004	14 0040S	0150E	024	NW
AMC360942	NCC 26	GILA	A LODE CLAIM	2004	02/10/2004	14 0040S	0150E	024	NE NW
AMC360943	NCC 27	GILA	A LODE CLAIM	2004	02/10/2004	14 0040S	0150E	024	NW SW
AMC360944	NCC 28	GILA	A LODE CLAIM	2004	02/10/2004	14 0040S	0150E	024	NE NW SW SE
AMC360945	NCC 29	GILA	A LODE CLAIM	2004	02/10/2004	14 0040S	0150E	024	NW
AMC360946	NCC 30	GILA	A LODE CLAIM	2004	02/10/2004	14 0040S	0150E	024	SW SE
AMC360947	DS 1	GILA	A LODE CLAIM	2004	02/07/2004	14 0040S	0160E	031	NE NW
AMC360948	DS 2	GILA	A LODE CLAIM	2004	02/07/2004	14 0040S	0160E	031	NE

PHOENIX, ARIZONA

2004 AUG 20 10:26

RECEIVED
B.L.M. AZ STATE OFFICE

NCC 13-30

18

NO WARRANTY IS MADE BY BLM
FOR USE OF THE DATA FOR
PURPOSES NOT INTENDED BY BLM

DEPARTMENT OF THE INTERIOR
BUREAU OF LAND MANAGEMENT

MINING CLAIMS

EXHIBIT A

Customer Information - WITH Legal Description

ACTIVE CLAIMS

Page 16 of 20

Run Date: 07/30/2004 10:38 AM

Serial No	Claim Name/Number	County	D	Claim Type	Last A Yr	Mc	Loc	Dt	Mr	Twn	Rng	Sec	Subdivision
	DS 39	GILA	A	LODE CLAIM	2004	02/08/2004	14	0040S	0150E	026	SE		
AMC360986	DS 40	GILA	A	LODE CLAIM	2004	02/08/2004	14	0040S	0150E	025	SW		
	DS 40	GILA	A	LODE CLAIM	2004	02/08/2004	14	0040S	0150E	026	SE		
AMC361192	NCC 31	GILA	A	LODE CLAIM	2004	02/19/2004	14	0040S	0150E	014	NE	NW	
AMC361193	NCC 32	GILA	A	LODE CLAIM	2004	02/19/2004	14	0040S	0150E	014	NE		
AMC361194	NCC 33	GILA	A	LODE CLAIM	2004	02/19/2004	14	0040S	0150E	014	NE	NW	
AMC361195	NCC 34	GILA	A	LODE CLAIM	2004	02/19/2004	14	0040S	0150E	014	NE		
AMC361196	NCC 35	GILA	A	LODE CLAIM	2004	02/19/2004	14	0040S	0150E	014	NE	NW	
AMC361197	NCC 36	GILA	A	LODE CLAIM	2004	02/19/2004	14	0040S	0150E	014	NE		
AMC361198	NCC 37	GILA	A	LODE CLAIM	2004	02/19/2004	14	0040S	0150E	014	NE	NW	
AMC361199	NCC 38	GILA	A	LODE CLAIM	2004	02/19/2004	14	0040S	0150E	014	NE		
AMC361200	NCC 39	GILA	A	LODE CLAIM	2004	02/19/2004	14	0040S	0150E	014	NE	NW	SW SE
AMC361201	NCC 40	GILA	A	LODE CLAIM	2004	02/19/2004	14	0040S	0150E	014	NE	SE	
AMC361202	NCC 41	GILA	A	LODE CLAIM	2004	02/19/2004	14	0040S	0150E	014	SW	SE	
AMC361203	NCC 42	GILA	A	LODE CLAIM	2004	02/19/2004	14	0040S	0150E	014	SE		
AMC361204	NCC 43	GILA	A	LODE CLAIM	2004	02/19/2004	14	0040S	0150E	014	SW	SE	
AMC361205	NCC 44	GILA	A	LODE CLAIM	2004	02/19/2004	14	0040S	0150E	014	SE		
AMC361206	NCC 45	GILA	A	LODE CLAIM	2004	02/19/2004	14	0040S	0150E	014	SE		
AMC361207	NCC 46	GILA	A	LODE CLAIM	2004	02/28/2004	14	0040S	0150E	013	NW		
AMC361208	NCC 47	GILA	A	LODE CLAIM	2004	02/28/2004	14	0040S	0150E	013	NW		
AMC361209	NCC 48	GILA	A	LODE CLAIM	2004	02/28/2004	14	0040S	0150E	013	NW		
AMC361210	NCC 49	GILA	A	LODE CLAIM	2004	02/28/2004	14	0040S	0150E	013	NW		
AMC361211	NCC 50	GILA	A	LODE CLAIM	2004	02/28/2004	14	0040S	0150E	013	NW	SW	
AMC361212	NCC 51	GILA	A	LODE CLAIM	2004	02/28/2004	14	0040S	0150E	013	SW		

PHOENIX, ARIZONA

2004 AUG 20 A 10: 26

BLM, AZ STATE OFFICE

RECEIVED
NCC 31-51

12

NO WARRANTY IS MADE BY BLM
FOR USE OF THE DATA FOR

DEPARTMENT OF THE INTERIOR
BUREAU OF LAND MANAGEMENT
MINING CLAIMS

EXHIBIT A

Customer Information - WITH Legal Description
ACTIVE CLAIMS

Page 17 of 20

Run Date: 07/30/2004 10:38 AM

Serial No	Claim Name/Number	County	D	Claim Type	Last A Yr	Mc	Loc	Dt	Mr	Twn	Rng	Sec	Subdivision
AMC361213	NCC 52	GILA	A	LODE CLAIM	2004	02/18/2004	14	0040S	0150E	013	013	NE	NW SW SE
AMC361214	NCC 53	GILA	A	LODE CLAIM	2004	02/18/2004	14	0040S	0150E	013	013	SW	SE
AMC361215	NCC 54	GILA	A	LODE CLAIM	2004	02/18/2004	14	0040S	0150E	013	013	NE	
AMC361216	NCC 55	GILA	A	LODE CLAIM	2004	02/18/2004	14	0040S	0150E	013	013	NE	
	NCC 55	GILA	A	LODE CLAIM	2004	02/18/2004	14	0040S	0160E	018	018	NW	
AMC361217	NCC 56	GILA	A	LODE CLAIM	2004	02/18/2004	14	0040S	0150E	013	013	NE	
AMC361218	NCC 57	GILA	A	LODE CLAIM	2004	02/18/2004	14	0040S	0150E	013	013	NE	
	NCC 57	GILA	A	LODE CLAIM	2004	02/18/2004	14	0040S	0160E	018	018	NW	
AMC361219	NCC 58	GILA	A	LODE CLAIM	2004	02/28/2004	14	0040S	0150E	013	013	NE	
AMC361220	NCC 59	GILA	A	LODE CLAIM	2004	02/28/2004	14	0040S	0150E	013	013	NE	
	NCC 59	GILA	A	LODE CLAIM	2004	02/28/2004	14	0040S	0160E	018	018	NW	
AMC361221	NCC 60	GILA	A	LODE CLAIM	2004	02/28/2004	14	0040S	0150E	013	013	NE	
AMC361222	NCC 61	GILA	A	LODE CLAIM	2004	02/28/2004	14	0040S	0150E	013	013	NE	
	NCC 61	GILA	A	LODE CLAIM	2004	02/28/2004	14	0040S	0160E	018	018	NW	
AMC361223	NCC 62	GILA	A	LODE CLAIM	2004	02/28/2004	14	0040S	0150E	013	013	NE	SE
AMC361224	NCC 63	GILA	A	LODE CLAIM	2004	02/28/2004	14	0040S	0150E	013	013	NE	SE
	NCC 63	GILA	A	LODE CLAIM	2004	02/28/2004	14	0040S	0160E	018	018	SW	
AMC361225	NCC 64	GILA	A	LODE CLAIM	2004	02/28/2004	14	0040S	0150E	013	013	SE	
AMC361226	NCC 65	GILA	A	LODE CLAIM	2004	02/28/2004	14	0040S	0150E	013	013	SE	
	NCC 65	GILA	A	LODE CLAIM	2004	02/28/2004	14	0040S	0160E	018	018	SW	
AMC361227	NCC 66	GILA	A	LODE CLAIM	2004	02/19/2004	14	0040S	0150E	013	013	NE	NW
AMC361228	NCC 67	GILA	A	LODE CLAIM	2004	02/19/2004	14	0040S	0150E	013	013	NE	NW
AMC361229	TROY 1	GILA	A	LODE CLAIM	2004	02/25/2004	14	0030S	0140E	024	024	SW	
AMC361230	TROY 2	GILA	A	LODE CLAIM	2004	02/25/2004	14	0030S	0140E	024	024	SW	

PHOENIX, ARIZONA

2004 AUG 20 A 10:26

RECEIVED
B.L.M. AZ STATE OFFICE

NCC 52-67

16

NO WARRANTY IS MADE BY BLM
FOR USE OF THE DATA FOR
PURPOSES NOT INTENDED BY BLM

After recording, return to:
Phelps Dodge Exploration Corporation
Attn: D. Stillwell
1 North Central Avenue
Phoenix, AZ 85004

Bureau of Land Management
Department of the Interior
222 N. Central Avenue
Phoenix, AZ 85004

August 19, 2004


**NOTICE OF INTENT TO HOLD MINING CLAIMS AND PAYMENT OF BLM
MAINTENANCE FEE**

184 @ 125 =
\$ 23,000 ⁷²

Re: Payment of Annual Claim Maintenance Fee

Dear Sir or Madam:

This will serve as notice that Phelps Dodge Exploration Corporation, whose address for purposes of this filing is 1 North Central Ave., Phoenix, Arizona 85004, intends to hold the mining claims and/or mill sites described on Exhibit A attached hereto for the assessment year ending at 12 o'clock, noon, on September 1, 2005 by payment of the annual maintenance fee of \$125 per claim or site. Payment of such amount is made herewith for such assessment year for each of the claims and sites, the name, and BLM serial number with the book and page or index number of recording of the location notice in the official records of Gila County, Arizona, of which, is set forth on Exhibit A attached hereto and by this reference incorporated herein.




Ralph Stegen for
Phelps Dodge Exploration Corporation


State of Arizona)
) ss.
County of Pima)

RECEIVED
B.L.M. AZ STATE OFFICE
2004 AUG 20 A 10:21
PHOENIX, ARIZONA

The foregoing instrument was acknowledged before me on August 19, 2004 by Ralph Stegen, on behalf of Phelps Dodge Exploration Corporation.


(Seal)





Marilyn Carpio
Notary Public
My commission expires 10-28-04

CHR-900-0001-0000

ENTERED IN COMPUTER
 10/14/04

MINING CLAIMS

CLAIM NAMES
& NUMBERS

GILA COUNTY, AZ
RECORDATION DATA

AMC SERIAL NUMBERS

AZM 55-90	2004-000866 Through 2004-000901	359561 - 359596
AZM 91-104	2004-000903 Through 2004-000916	✓ 359598 - 359611
AZM 106-129	2004-000918 Through 2004-000941	359613 - 359636 ✓
AZM 131-144	2004-000942 Through 2004-000955	359637 - 359650
AZM 147-178	2004-000956 Through 2004-000987	359651 - 359682
AZM 182-183	2004-000902 And 2004-000917	359597 & 359612
AZM 184-210	2004-003658 Through 2004-003684	360184 - 360210
AZM 211-245	2004-011417 Through 2004-011451	362105 - 362139

TOTAL : ⁽⁷⁰⁾ 184 Claims

RECEIVED
B.L.M. AZ STATE OFFICE
2004 AUG 20 A 10: 27
PHOENIX, ARIZONA

ENTERED IN COMPUTER
#E 10/14/04

**DEPARTMENT OF THE INTERIOR
BUREAU OF LAND MANAGEMENT
MINING CLAIMS
Customer Information - WITH Legal Description
ACTIVE CLAIMS**

EXHIBIT A

Page 1 of 20

Run Date: 07/30/2004 10:38 AM

Admin State: AZ
Geo State: AZ

**PHELPS DODGE EXPL CORP
ONE N CENTRAL AVE
PHOENIX, AZ 85004**

INT-REL: CLAIMANT

CUSTOMER ID: 2215682

Serial No	Claim Name/Number	County	D	Claim Type	Last A Yr	Mc Loc Dt	Mr	Twn	Rng	Sec	Subdivision
AMC359561	AZM 55	GILA	A	LODE CLAIM	2004	10/25/2003	14	0010S	0142E	012	NE
	AZM 55	GILA	A	LODE CLAIM	2004	10/25/2003	14	0010S	0150E	007	NW
AMC359562	AZM 56	GILA	A	LODE CLAIM	2004	10/25/2003	14	0010S	0150E	007	NW
AMC359563	AZM 57	GILA	A	LODE CLAIM	2004	10/25/2003	14	0010S	0142E	012	NE
	AZM 57	GILA	A	LODE CLAIM	2004	10/25/2003	14	0010S	0150E	007	NW
AMC359564	AZM 58	GILA	A	LODE CLAIM	2004	10/25/2003	14	0010S	0150E	007	NW
AMC359565	AZM 59	GILA	A	LODE CLAIM	2004	10/25/2003	14	0010S	0142E	012	NE
	AZM 59	GILA	A	LODE CLAIM	2004	10/25/2003	14	0010S	0150E	007	SW
AMC359566	AZM 60	GILA	A	LODE CLAIM	2004	10/25/2003	14	0010S	0150E	007	SW
AMC359567	AZM 61	GILA	A	LODE CLAIM	2004	10/25/2003	14	0010S	0142E	012	NE SE
	AZM 61	GILA	A	LODE CLAIM	2004	10/25/2003	14	0010S	0150E	007	SW
AMC359568	AZM 62	GILA	A	LODE CLAIM	2004	10/25/2003	14	0010S	0150E	007	SW
AMC359569	AZM 63	GILA	A	LODE CLAIM	2004	10/25/2003	14	0010S	0142E	012	SE
	AZM 63	GILA	A	LODE CLAIM	2004	10/25/2003	14	0010S	0150E	007	SW
AMC359570	AZM 64	GILA	A	LODE CLAIM	2004	10/25/2003	14	0010S	0150E	007	SW
AMC359571	AZM 65	GILA	A	LODE CLAIM	2004	10/25/2003	14	0010S	0142E	012	SE
	AZM 65	GILA	A	LODE CLAIM	2004	10/25/2003	14	0010S	0150E	007	SW
AMC359572	AZM 66	GILA	A	LODE CLAIM	2004	10/25/2003	14	0010S	0150E	007	SW
AMC359573	AZM 67	GILA	A	LODE CLAIM	2004	10/25/2003	14	0010S	0142E	012	SE
	AZM 67	GILA	A	LODE CLAIM	2004	10/25/2003	14	0010S	0150E	007	SW

PHOENIX, ARIZONA

2004 AUG 20 A 10: 27

RECEIVED BLM-AZ STATE OFFICE

AZM 55-67

(13)

DEPARTMENT OF THE INTERIOR
BUREAU OF LAND MANAGEMENT
MINING CLAIMS

EXHIBIT A

Customer Information - WITH Legal Description
ACTIVE CLAIMS

Page 2 of 20

Run Date: 07/30/2004 10:38 AM

Serial No	Claim Name/Number	County	D Claim Type	Last A Yr	Mc Loc Dt	Mr Twn	Rng	Sec	Subdivision
	AZM 67	GILA	A LODE CLAIM	2004	10/25/2003	14 0010S	0150E	018	NW
AMC359574	AZM 68	GILA	A LODE CLAIM	2004	10/25/2003	14 0010S	0150E	007	SW
	AZM 68	GILA	A LODE CLAIM	2004	10/25/2003	14 0010S	0150E	018	NW
AMC359575	AZM 69	GILA	A LODE CLAIM	2004	10/25/2003	14 0010S	0142E	012	SE
	AZM 69	GILA	A LODE CLAIM	2004	10/25/2003	14 0010S	0150E	018	NW
AMC359576	AZM 70	GILA	A LODE CLAIM	2004	10/25/2003	14 0010S	0150E	018	NW
AMC359577	AZM 71	GILA	A LODE CLAIM	2004	10/25/2003	14 0010S	0142E	013	NE
	AZM 71	GILA	A LODE CLAIM	2004	10/25/2003	14 0010S	0150E	018	NW
AMC359578	AZM 72	GILA	A LODE CLAIM	2004	10/25/2003	14 0010S	0150E	018	NW
AMC359579	AZM 73	GILA	A LODE CLAIM	2004	10/26/2003	14 0010S	0150E	007	NE NW
AMC359580	AZM 74	GILA	A LODE CLAIM	2004	10/26/2003	14 0010S	0150E	007	NE
AMC359581	AZM 75	GILA	A LODE CLAIM	2004	10/26/2003	14 0010S	0150E	007	NE NW
AMC359582	AZM 76	GILA	A LODE CLAIM	2004	10/26/2003	14 0010S	0150E	007	NE
AMC359583	AZM 77	GILA	A LODE CLAIM	2004	10/26/2003	14 0010S	0150E	007	SW SE
AMC359584	AZM 78	GILA	A LODE CLAIM	2004	10/26/2003	14 0010S	0150E	007	SE
AMC359584	AZM 78	GILA	A LODE CLAIM	2004	10/26/2003	14 0010S	0150E	007	SW SE
AMC359585	AZM 79	GILA	A LODE CLAIM	2004	10/26/2003	14 0010S	0150E	007	SE
AMC359585	AZM 80	GILA	A LODE CLAIM	2004	10/26/2003	14 0010S	0150E	007	SE
AMC359586	AZM 80	GILA	A LODE CLAIM	2004	10/26/2003	14 0010S	0150E	007	SW SE
AMC359587	AZM 81	GILA	A LODE CLAIM	2004	10/26/2003	14 0010S	0150E	007	SE
AMC359588	AZM 82	GILA	A LODE CLAIM	2004	10/26/2003	14 0010S	0150E	007	SE
AMC359588	AZM 82	GILA	A LODE CLAIM	2004	10/26/2003	14 0010S	0150E	007	SW SE
AMC359589	AZM 83	GILA	A LODE CLAIM	2004	10/26/2003	14 0010S	0150E	007	SW SE
AMC359589	AZM 83	GILA	A LODE CLAIM	2004	10/26/2003	14 0010S	0150E	007	SE
AMC359590	AZM 84	GILA	A LODE CLAIM	2004	10/26/2003	14 0010S	0150E	007	SE
AMC359590	AZM 84	GILA	A LODE CLAIM	2004	10/26/2003	14 0010S	0150E	007	SW SE
AMC359591	AZM 85	GILA	A LODE CLAIM	2004	10/26/2003	14 0010S	0150E	018	NE NW
	AZM 85	GILA	A LODE CLAIM	2004	10/26/2003	14 0010S	0150E	018	NE NW
AMC359592	AZM 86	GILA	A LODE CLAIM	2004	10/26/2003	14 0010S	0150E	007	SW SE

PHOENIX, ARIZONA

2004 AUG 20 A 10:27

RECEIVED
BLM AZ STATE OFFICE

98-89
19

NO WARRANTY IS MADE BY BLM
FOR USE OF THE DATA FOR
PURPOSES NOT INTENDED BY BLM

DEPARTMENT OF THE INTERIOR
BUREAU OF LAND MANAGEMENT

MINING CLAIMS

EXHIBIT A

Customer Information - WITH Legal Description

ACTIVE CLAIMS

Page 3 of 20

Run Date: 07/30/2004 10:38 AM

Serial No	Claim Name/Number	County	D	Claim Type	Last A Yr	Mc	Loc	Dt	Mr	Twn	Rng	Sec	Subdivision
	AZM 86	GILA	A	LODE CLAIM	2004	10/26/2003	14	0010S	0150E	018	NE		
AMC359593	AZM 87	GILA	A	LODE CLAIM	2004	10/26/2003	14	0010S	0150E	018	NE	NW	
AMC359594	AZM 88	GILA	A	LODE CLAIM	2004	10/26/2003	14	0010S	0150E	018	NE		
AMC359595	AZM 89	GILA	A	LODE CLAIM	2004	10/26/2003	14	0010S	0150E	018	NE	NW	
AMC359596	AZM 90	GILA	A	LODE CLAIM	2004	10/26/2003	14	0010S	0150E	018	NE		
AMC359597	AZM 182	GILA	A	LODE CLAIM	2004	10/28/2003	14	0010S	0150E	005	NW	SW	
AMC359598	AZM 91	GILA	A	LODE CLAIM	2004	10/28/2003	14	0010S	0150E	005	SW		
AMC359599	AZM 92	GILA	A	LODE CLAIM	2004	10/28/2003	14	0010S	0150E	005	SW		
AMC359600	AZM 93	GILA	A	LODE CLAIM	2004	10/28/2003	14	0010S	0150E	005	SW		
AMC359601	AZM 94	GILA	A	LODE CLAIM	2004	10/28/2003	14	0010S	0150E	005	SW		
	AZM 94	GILA	A	LODE CLAIM	2004	10/28/2003	14	0010S	0150E	008	NW		
AMC359602	AZM 95	GILA	A	LODE CLAIM	2004	10/28/2003	14	0010S	0150E	008	NW		
AMC359603	AZM 96	GILA	A	LODE CLAIM	2004	10/28/2003	14	0010S	0150E	008	NW		
AMC359604	AZM 97	GILA	A	LODE CLAIM	2004	10/28/2003	14	0010S	0150E	007	NE		
	AZM 97	GILA	A	LODE CLAIM	2004	10/28/2003	14	0010S	0150E	008	NW		
AMC359605	AZM 98	GILA	A	LODE CLAIM	2004	10/28/2003	14	0010S	0150E	008	NW		
AMC359606	AZM 99	GILA	A	LODE CLAIM	2004	10/28/2003	14	0010S	0150E	007	NE		
	AZM 99	GILA	A	LODE CLAIM	2004	10/28/2003	14	0010S	0150E	008	NW		
AMC359607	AZM 100	GILA	A	LODE CLAIM	2004	10/28/2003	14	0010S	0150E	008	NW		
AMC359608	AZM 101	GILA	A	LODE CLAIM	2004	10/28/2003	14	0010S	0150E	007	SE		
	AZM 101	GILA	A	LODE CLAIM	2004	10/28/2003	14	0010S	0150E	008	SW		
AMC359609	AZM 102	GILA	A	LODE CLAIM	2004	10/28/2003	14	0010S	0150E	008	SW		
AMC359610	AZM 103	GILA	A	LODE CLAIM	2004	10/28/2003	14	0010S	0150E	007	SE		
	AZM 103	GILA	A	LODE CLAIM	2004	10/28/2003	14	0010S	0150E	008	SW		

RECEIVED
BLM STATE OFFICE
AUG 20 10:27 AM '04
PHOENIX, ARIZONA

AZM 87-90

AZM 182

AZM 91-103

18

DEPARTMENT OF THE INTERIOR
BUREAU OF LAND MANAGEMENT
MINING CLAIMS

EXHIBIT A

Customer Information - WITH Legal Description
ACTIVE CLAIMS

Page 4 of 20

un Date: 07/30/2004 10:38 AM

Serial No	Claim Name/Number	County	D Claim Type	Last A Yr	Mc Loc Dt	Mr Twn	Rng	Sec	Subdivision
AMC359611	AZM 104	GILA	A LODE CLAIM	2004	10/28/2003	14 0010S	0150E	008	SW
AMC359612	AZM 183	GILA	A LODE CLAIM	2004	10/29/2003	14 0010S	0150E	005	NE NW
AMC359613	AZM 106	GILA	A LODE CLAIM	2004	10/29/2003	14 0010S	0150E	004	NE
	AZM 106	GILA	A LODE CLAIM	2004	10/29/2003	14 0010S	0150E	005	NW
AMC359614	AZM 107	GILA	A LODE CLAIM	2004	10/29/2003	14 0010S	0150E	005	NE NW
AMC359615	AZM 108	GILA	A LODE CLAIM	2004	10/29/2003	14 0010S	0150E	004	NW
	AZM 108	GILA	A LODE CLAIM	2004	10/29/2003	14 0010S	0150E	005	NE
AMC359616	AZM 109	GILA	A LODE CLAIM	2004	10/29/2003	14 0010S	0150E	005	NE NW SW SE
AMC359617	AZM 110	GILA	A LODE CLAIM	2004	10/29/2003	14 0010S	0150E	004	NW SW
	AZM 110	GILA	A LODE CLAIM	2004	10/29/2003	14 0010S	0150E	005	NE SE
AMC359618	AZM 111	GILA	A LODE CLAIM	2004	10/29/2003	14 0010S	0150E	005	SW SE
AMC359619	AZM 112	GILA	A LODE CLAIM	2004	10/29/2003	14 0010S	0150E	004	SW
	AZM 112	GILA	A LODE CLAIM	2004	10/29/2003	14 0010S	0150E	005	SE
AMC359620	AZM 113	GILA	A LODE CLAIM	2004	10/29/2003	14 0010S	0150E	005	SW SE
AMC359621	AZM 114	GILA	A LODE CLAIM	2004	10/29/2003	14 0010S	0150E	004	SW
	AZM 114	GILA	A LODE CLAIM	2004	10/29/2003	14 0010S	0150E	005	SE
AMC359622	AZM 115	GILA	A LODE CLAIM	2004	10/29/2003	14 0010S	0150E	005	SW SE
AMC359623	AZM 116	GILA	A LODE CLAIM	2004	10/29/2003	14 0010S	0150E	004	SW
	AZM 116	GILA	A LODE CLAIM	2004	10/29/2003	14 0010S	0150E	005	SE
AMC359624	AZM 117	GILA	A LODE CLAIM	2004	10/29/2003	14 0010S	0150E	005	SW SE
	AZM 117	GILA	A LODE CLAIM	2004	10/29/2003	14 0010S	0150E	008	NE NW
AMC359625	AZM 118	GILA	A LODE CLAIM	2004	10/29/2003	14 0010S	0150E	004	SW
	AZM 118	GILA	A LODE CLAIM	2004	10/29/2003	14 0010S	0150E	005	SE
	AZM 118	GILA	A LODE CLAIM	2004	10/29/2003	14 0010S	0150E	008	NE

PHOENIX, ARIZONA

2004 AUG 20 10:27 AM

AZM 104

RECEIVED BLM STATE OFFICE

AZM 106-118

(15)

NO WARRANTY IS MADE BY BLM
FOR USE OF THE DATA FOR
PURPOSES NOT INTENDED BY BLM

DEPARTMENT OF THE INTERIOR
BUREAU OF LAND MANAGEMENT
MINING CLAIMS

EXHIBIT A

Customer Information - WITH Legal Description

ACTIVE CLAIMS

Page 5 of 20

Run Date: 07/30/2004 10:38 AM

Serial No	Claim Name/Number	County	D Claim Type	Last A Yr	Mc Loc Dt	Mr	Twn	Rng	Sec	Subdivision
	AZM 118	GILA	A LODE CLAIM	2004	10/29/2003	14	0010S	0150E	009	NW
AMC359626	AZM 119	GILA	A LODE CLAIM	2004	10/29/2003	14	0010S	0150E	008	NE NW
AMC359627	AZM 120	GILA	A LODE CLAIM	2004	10/29/2003	14	0010S	0150E	008	NE
	AZM 120	GILA	A LODE CLAIM	2004	10/29/2003	14	0010S	0150E	009	NW
AMC359628	AZM 121	GILA	A LODE CLAIM	2004	10/29/2003	14	0010S	0150E	008	NE NW
AMC359629	AZM 122	GILA	A LODE CLAIM	2004	10/29/2003	14	0010S	0150E	008	NW
	AZM 122	GILA	A LODE CLAIM	2004	10/29/2003	14	0010S	0150E	009	NE
AMC359630	AZM 123	GILA	A LODE CLAIM	2004	10/29/2003	14	0010S	0150E	008	NE NW
AMC359631	AZM 124	GILA	A LODE CLAIM	2004	10/29/2003	14	0010S	0150E	008	NE
	AZM 124	GILA	A LODE CLAIM	2004	10/29/2003	14	0010S	0150E	009	NW
AMC359632	AZM 125	GILA	A LODE CLAIM	2004	10/29/2003	14	0010S	0150E	008	NE NW
AMC359633	AZM 126	GILA	A LODE CLAIM	2004	10/29/2003	14	0010S	0150E	008	NE
	AZM 126	GILA	A LODE CLAIM	2004	10/29/2003	14	0010S	0150E	009	NW
AMC359634	AZM 127	GILA	A LODE CLAIM	2004	10/29/2003	14	0010S	0150E	008	SW SE
AMC359635	AZM 128	GILA	A LODE CLAIM	2004	10/29/2003	14	0010S	0150E	008	SE
	AZM 128	GILA	A LODE CLAIM	2004	10/29/2003	14	0010S	0150E	009	SW
AMC359636	AZM 129	GILA	A LODE CLAIM	2004	10/29/2003	14	0010S	0150E	008	SW SE
AMC359637	AZM 131	GILA	A LODE CLAIM	2004	10/29/2003	14	0010S	0150E	004	SW
AMC359638	AZM 132	GILA	A LODE CLAIM	2004	10/29/2003	14	0010S	0150E	004	SW SE
AMC359639	AZM 133	GILA	A LODE CLAIM	2004	10/29/2003	14	0010S	0150E	004	SW
	AZM 133	GILA	A LODE CLAIM	2004	10/29/2003	14	0010S	0150E	009	NW
AMC359640	AZM 134	GILA	A LODE CLAIM	2004	10/29/2003	14	0010S	0150E	004	SW SE
	AZM 134	GILA	A LODE CLAIM	2004	10/29/2003	14	0010S	0150E	009	NE NW
AMC359641	AZM 135	GILA	A LODE CLAIM	2004	10/29/2003	14	0010S	0150E	009	NW

PHOENIX, ARIZONA

2004 AUG 20 A 10:21

BLM AZ STATE OFFICE

RECEIVED

AZM 131-135

129
16

NO WARRANTY IS MADE BY BLM
FOR USE OF THE DATA FOR

DEPARTMENT OF THE INTERIOR
BUREAU OF LAND MANAGEMENT
MINING CLAIMS

EXHIBIT A

Customer Information - WITH Legal Description
ACTIVE CLAIMS

Page 6 of 20

Run Date: 07/30/2004 10:38 AM

Serial No	Claim Name/Number	County	D	Claim Type	Last A Yr	Mc Loc Dt	Mr	Twn	Rng	Sec	Subdivision
AMC359642	AZM 136	GILA	A	LODE CLAIM	2004	10/29/2003	14	0010S	0150E	009	NE NW
AMC359643	AZM 137	GILA	A	LODE CLAIM	2004	10/29/2003	14	0010S	0150E	009	NW
AMC359644	AZM 138	GILA	A	LODE CLAIM	2004	10/29/2003	14	0010S	0150E	009	NE NW
AMC359645	AZM 139	GILA	A	LODE CLAIM	2004	10/29/2003	14	0010S	0150E	009	NW
AMC359646	AZM 140	GILA	A	LODE CLAIM	2004	10/29/2003	14	0010S	0150E	009	NE NW
AMC359647	AZM 141	GILA	A	LODE CLAIM	2004	10/29/2003	14	0010S	0150E	009	NW
AMC359648	AZM 142	GILA	A	LODE CLAIM	2004	10/29/2003	14	0010S	0150E	009	NE NW
AMC359649	AZM 143	GILA	A	LODE CLAIM	2004	10/29/2003	14	0010S	0150E	009	SW
AMC359650	AZM 144	GILA	A	LODE CLAIM	2004	10/29/2003	14	0010S	0150E	009	SW SE
AMC359651	AZM 147	GILA	A	LODE CLAIM	2004	10/27/2003	14	0010S	0150E	004	SE
AMC359652	AZM 148	GILA	A	LODE CLAIM	2004	10/27/2003	14	0010S	0150E	003	SW
	AZM 148	GILA	A	LODE CLAIM	2004	10/27/2003	14	0010S	0150E	004	SE
AMC359653	AZM 149	GILA	A	LODE CLAIM	2004	10/27/2003	14	0010S	0150E	004	SE
	AZM 149	GILA	A	LODE CLAIM	2004	10/27/2003	14	0010S	0150E	009	NE
AMC359654	AZM 150	GILA	A	LODE CLAIM	2004	10/27/2003	14	0010S	0150E	003	SW
	AZM 150	GILA	A	LODE CLAIM	2004	10/27/2003	14	0010S	0150E	004	SE
	AZM 150	GILA	A	LODE CLAIM	2004	10/27/2003	14	0010S	0150E	009	NE
	AZM 150	GILA	A	LODE CLAIM	2004	10/27/2003	14	0010S	0150E	010	NW
AMC359655	AZM 151	GILA	A	LODE CLAIM	2004	10/27/2003	14	0010S	0150E	009	NE
AMC359656	AZM 152	GILA	A	LODE CLAIM	2004	10/27/2003	14	0010S	0150E	009	NE
	AZM 152	GILA	A	LODE CLAIM	2004	10/27/2003	14	0010S	0150E	010	NW
AMC359657	AZM 153	GILA	A	LODE CLAIM	2004	10/27/2003	14	0010S	0150E	009	NE
AMC359658	AZM 154	GILA	A	LODE CLAIM	2004	10/27/2003	14	0010S	0150E	009	NE
	AZM 154	GILA	A	LODE CLAIM	2004	10/27/2003	14	0010S	0150E	010	NW

PHOENIX, ARIZONA

2004 AUG 20 A 10:27

RECEIVED
BLM STATE OFFICE
AZM 136-144
AZM 147-154

17

NO WARRANTY IS MADE BY BLM
FOR USE OF THE DATA FOR
PURPOSES NOT INTENDED BY BLM

DEPARTMENT OF THE INTERIOR
BUREAU OF LAND MANAGEMENT

MINING CLAIMS

Customer Information - WITH Legal Description

EXHIBIT A

ACTIVE CLAIMS

Page 7 of 20

Run Date: 07/30/2004 10:38 AM

Serial No	Claim Name/Number	County	D. Claim Type	Last A Yr	Mc Loc Dt	Mr Twn	Rng	Sec	Subdivision
AMC359659	AZM 155	GILA	A LODE CLAIM	2004	10/27/2003	14 0010S	0150E	009	NE
AMC359660	AZM 156	GILA	A LODE CLAIM	2004	10/27/2003	14 0010S	0150E	009	NE
	AZM 156	GILA	A LODE CLAIM	2004	10/27/2003	14 0010S	0150E	010	NW
AMC359661	AZM 157	GILA	A LODE CLAIM	2004	10/27/2003	14 0010S	0150E	009	NE
AMC359662	AZM 158	GILA	A LODE CLAIM	2004	10/27/2003	14 0010S	0150E	009	NE
	AZM 158	GILA	A LODE CLAIM	2004	10/27/2003	14 0010S	0150E	010	NW
AMC359663	AZM 159	GILA	A LODE CLAIM	2004	10/27/2003	14 0010S	0150E	009	SE
AMC359664	AZM 160	GILA	A LODE CLAIM	2004	10/27/2003	14 0010S	0150E	009	SE
	AZM 160	GILA	A LODE CLAIM	2004	10/27/2003	14 0010S	0150E	010	SW
AMC359665	AZM 161	GILA	A LODE CLAIM	2004	10/27/2003	14 0010S	0150E	009	SE
AMC359666	AZM 162	GILA	A LODE CLAIM	2004	10/27/2003	14 0010S	0150E	009	SE
	AZM 162	GILA	A LODE CLAIM	2004	10/27/2003	14 0010S	0150E	010	SW
AMC359667	AZM 163	GILA	A LODE CLAIM	2004	10/30/2003	14 0010S	0150E	003	SW
AMC359668	AZM 164	GILA	A LODE CLAIM	2004	10/30/2003	14 0010S	0150E	003	SW SE
AMC359669	AZM 165	GILA	A LODE CLAIM	2004	10/30/2003	14 0010S	0150E	003	SW
	AZM 165	GILA	A LODE CLAIM	2004	10/30/2003	14 0010S	0150E	010	NW
AMC359670	AZM 166	GILA	A LODE CLAIM	2004	10/30/2003	14 0010S	0150E	003	SW SE
	AZM 166	GILA	A LODE CLAIM	2004	10/30/2003	14 0010S	0150E	010	NE NW
AMC359671	AZM 167	GILA	A LODE CLAIM	2004	10/30/2003	14 0010S	0150E	010	NW
AMC359672	AZM 168	GILA	A LODE CLAIM	2004	10/30/2003	14 0010S	0150E	010	NE NW
AMC359673	AZM 169	GILA	A LODE CLAIM	2004	10/30/2003	14 0010S	0150E	010	NW
AMC359674	AZM 170	GILA	A LODE CLAIM	2004	10/30/2003	14 0010S	0150E	010	NE NW
AMC359675	AZM 171	GILA	A LODE CLAIM	2004	10/30/2003	14 0010S	0150E	010	NW
AMC359676	AZM 172	GILA	A LODE CLAIM	2004	10/30/2003	14 0010S	0150E	010	NW

PHOENIX, ARIZONA

2004 AUG 20 A 10:27

RECEIVED BLM STATE OFFICE 221-551-172

78/18

NO WARRANTY IS MADE BY BLM
FOR USE OF THE DATA FOR

DEPARTMENT OF THE INTERIOR
BUREAU OF LAND MANAGEMENT
MINING CLAIMS

EXHIBIT A

Customer Information - WITH Legal Description
ACTIVE CLAIMS

Page 8 of 20

Run Date: 07/30/2004 10:38 AM

Serial No	Claim Name/Number	County	D	Claim Type	Last A Yr	Mc	Loc	Dt	Mr	Twn	Rng	Sec	Subdivision
AMC359677	AZM 173	GILA	A	LODE CLAIM	2004	10/30/2003	14	0010S	0150E	010	010	NW	
AMC359678	AZM 174	GILA	A	LODE CLAIM	2004	10/30/2003	14	0010S	0150E	010	010	NE NW	
AMC359679	AZM 175	GILA	A	LODE CLAIM	2004	10/30/2003	14	0010S	0150E	010	010	SW	
AMC359680	AZM 176	GILA	A	LODE CLAIM	2004	10/30/2003	14	0010S	0150E	010	010	SW SE	
AMC359681	AZM 177	GILA	A	LODE CLAIM	2004	10/30/2003	14	0010S	0150E	010	010	SW	
AMC359682	AZM 178	GILA	A	LODE CLAIM	2004	10/30/2003	14	0010S	0150E	010	010	SW SE	
AMC360184	AZM 184	GILA	A	LODE CLAIM	2004	12/22/2003	14	0010S	0150E	007	007	SE	
	AZM 184	GILA	A	LODE CLAIM	2004	12/22/2003	14	0010S	0150E	008	008	SW	
AMC360185	AZM 185	GILA	A	LODE CLAIM	2004	12/22/2003	14	0010S	0150E	008	008	SW	
AMC360186	AZM 186	GILA	A	LODE CLAIM	2004	12/22/2003	14	0010S	0150E	007	007	SE	
	AZM 186	GILA	A	LODE CLAIM	2004	12/22/2003	14	0010S	0150E	008	008	SW	
AMC360187	AZM 187	GILA	A	LODE CLAIM	2004	12/22/2003	14	0010S	0150E	008	008	SW	
AMC360188	AZM 188	GILA	A	LODE CLAIM	2004	12/22/2003	14	0010S	0150E	007	007	SE	
	AZM 188	GILA	A	LODE CLAIM	2004	12/22/2003	14	0010S	0150E	008	008	SW	
	AZM 188	GILA	A	LODE CLAIM	2004	12/22/2003	14	0010S	0150E	017	017	NW	
	AZM 188	GILA	A	LODE CLAIM	2004	12/22/2003	14	0010S	0150E	018	018	NE	
AMC360189	AZM 189	GILA	A	LODE CLAIM	2004	12/22/2003	14	0010S	0150E	008	008	SW	
	AZM 189	GILA	A	LODE CLAIM	2004	12/22/2003	14	0010S	0150E	017	017	NW	
AMC360190	AZM 190	GILA	A	LODE CLAIM	2004	12/22/2003	14	0010S	0150E	017	017	NW	
	AZM 190	GILA	A	LODE CLAIM	2004	12/22/2003	14	0010S	0150E	018	018	NE	
AMC360191	AZM 191	GILA	A	LODE CLAIM	2004	12/22/2003	14	0010S	0150E	017	017	NW	
AMC360192	AZM 192	GILA	A	LODE CLAIM	2004	12/22/2003	14	0010S	0150E	017	017	NW	
	AZM 192	GILA	A	LODE CLAIM	2004	12/22/2003	14	0010S	0150E	018	018	NE	
AMC360193	AZM 193	GILA	A	LODE CLAIM	2004	12/22/2003	14	0010S	0150E	017	017	NW	

PHOENIX, ARIZONA

2004 AUG 20 10:27

RECEIVED BLM AZ STATE OFFICE

871-173-178
AZM 184-193

16

NO WARRANTY IS MADE BY BLM
FOR USE OF THE DATA FOR
PURPOSES NOT INTENDED BY BLM

DEPARTMENT OF THE INTERIOR
BUREAU OF LAND MANAGEMENT
MINING CLAIMS

EXHIBIT A

Customer Information - WITH Legal Description
ACTIVE CLAIMS

Page 9 of 20

Run Date: 07/30/2004 10:38 AM

Serial No	Claim Name/Number	County	D	Claim Type	Last A Yr	Mc	Loc	Dt	Mr	Twn	Rng	Sec	Subdivision
AMC360194	AZM 194	GILA	A	LODE CLAIM	2004	12/22/2003	14	0010S	0150E	017	NW		
	AZM 194	GILA	A	LODE CLAIM	2004	12/22/2003	14	0010S	0150E	018	NE		
AMC360195	AZM 195	GILA	A	LODE CLAIM	2004	12/22/2003	14	0010S	0150E	017	NW		
AMC360196	AZM 196	GILA	A	LODE CLAIM	2004	12/23/2003	14	0010S	0150E	017	NW SW		
	AZM 196	GILA	A	LODE CLAIM	2004	12/23/2003	14	0010S	0150E	018	NE SE		
AMC360197	AZM 197	GILA	A	LODE CLAIM	2004	12/23/2003	14	0010S	0150E	017	NW SW		
AMC360198	AZM 198	GILA	A	LODE CLAIM	2004	12/23/2003	14	0010S	0150E	017	SW		
	AZM 198	GILA	A	LODE CLAIM	2004	12/23/2003	14	0010S	0150E	018	SE		
AMC360199	AZM 199	GILA	A	LODE CLAIM	2004	12/23/2003	14	0010S	0150E	017	SW		
AMC360200	AZM 200	GILA	A	LODE CLAIM	2004	12/23/2003	14	0010S	0150E	017	SW		
	AZM 200	GILA	A	LODE CLAIM	2004	12/23/2003	14	0010S	0150E	018	SE		
AMC360201	AZM 201	GILA	A	LODE CLAIM	2004	12/23/2003	14	0010S	0150E	017	SW		
AMC360202	AZM 202	GILA	A	LODE CLAIM	2004	12/22/2003	14	0010S	0150E	008	SE		
AMC360203	AZM 203	GILA	A	LODE CLAIM	2004	12/22/2003	14	0010S	0150E	008	SE		
AMC360204	AZM 204	GILA	A	LODE CLAIM	2004	12/22/2003	14	0010S	0150E	008	SE		
	AZM 204	GILA	A	LODE CLAIM	2004	12/22/2003	14	0010S	0150E	017	NE		
AMC360205	AZM 205	GILA	A	LODE CLAIM	2004	12/22/2003	14	0010S	0150E	017	NE		
AMC360206	AZM 206	GILA	A	LODE CLAIM	2004	12/23/2003	14	0010S	0150E	017	NE		
AMC360207	AZM 207	GILA	A	LODE CLAIM	2004	12/23/2003	14	0010S	0150E	017	NE		
AMC360208	AZM 208	GILA	A	LODE CLAIM	2004	12/21/2003	14	0010S	0150E	017	NE SE		
AMC360209	AZM 209	GILA	A	LODE CLAIM	2004	12/21/2003	14	0010S	0150E	017	SE		
AMC360210	AZM 210	GILA	A	LODE CLAIM	2004	12/21/2003	14	0010S	0150E	017	SE		
AMC360211	FTM 1	GILA	A	LODE CLAIM	2004	12/18/2003	14	0010N	0140E	003	NW		
AMC360212	FTM 2	GILA	A	LODE CLAIM	2004	12/18/2003	14	0010N	0140E	003	NW		

PHOENIX, ARIZONA

2004 AUG 20 A 10: 27

RECEIVED BLM AZ STATE OFFICE
194-210

NO WARRANTY IS MADE BY BLM
FOR USE OF THE DATA FOR

(17)

EXHIBIT A

SERIAL #	CASE TYPE	REC'D DATE	CUSTOMER NAME/ADDRESS	CLAIM NAME	LEGAL DESCRIPTION
AMC 362105 AMC 362139	384101	07/23/04	RANDAL O WHITE PHELPS DODGE CORP 10861 N MAVINNE DR #163 ORO VALLEY AZ 85737	AZM 211 - 245	T01S, R15E, S2-4

PHOENIX, ARIZONA
 2004 AUG 20 A 10: 28
 RECEIVED
 B.L.M. AZ STATE OFFICE

AZM 211-245

TR
 35

United States Department of the Interior
Bureau of Land Management
 BUSINESS & SUPPORT SVCS DIV
 222 N CENTRAL AVE
 PHOENIX, AZ 85004 -2203
 Phone: (602) 417-9200

Receipt	
No.	933493

Transaction #: 967781	
Date of Transaction: 08/20/2004	
CUSTOMER:	PHELPS DODGE CORP ONE N CENTRAL AVE 17TH FLOOR PHOENIX, AZ 85004

LINE #	QTY	DESCRIPTION	REMARKS	UNIT PRICE	TOTAL
1	1.00	LOCATABLE MINERALS / MINING CLAIMS-NOT NEW-UNADJUD, ONE AUTH NO. ONLY / MINING CLAIM MONEY RECEIVED (455) CASES: AMC361229/\$59750.00	MAINT 2005/478	- n/a -	59750.00
TOTAL:					\$59,750.00

PAYMENT INFORMATION			
1	AMOUNT:	\$59,750.00	POSTMARKED: N/A
	TYPE:	CHECK	RECEIVED: 08/20/2004
	CHECK NO:	224858	
	NAME:	PHELPS DODGE CORP ONE N CENTRAL AVE 17TH FLOOR PHOENIX AZ 85004	

REMARKS

This receipt was generated by the automated BLM Collections and Billing System and is a paper representation of a portion of the official electronic record contained therein.

NOTICE!!

These documents have been scanned!

Do not place un-scanned documents beneath this notice!

Do not remove this notice from this file!

GPO Jacket No. 560-102
Print Order 61540
Rise Business Services, LLC
Job=AZ15 6/5/2019



Box Number= AZ15119



Claim Begin-End: AMC360917-AMC360986

5 Miscellaneous



AZ15119-5

AMC360399-AMC361192

**NO
DOCUMENTS
FOUND**

NO DOCUMENTS FOUND
NO DOCUMENTS FOUND

NOTICE!!

These documents have been scanned!

Do not place un-scanned documents beneath this notice!

Do not remove this notice from this file!

GPO Jacket No. 560-102
Print Order 61540
Rise Business Services, LLC
Job=AZ15 6/5/2019



Box Number= AZ15119



Claim Begin-End: AMC360917-AMC360986

6 Location Notices-Amendments and Supporting Documents



AZ15119-5

AMC360399-AMC361192

MINING CLAIM STATUS REPORT

Status Checked By: _____
MTP Checked By: _____
GEO Checked By: _____
Preadjudication By: _____
Final Adjudication By: _____

LEAD SERIAL NO. AMC 360917 THROUGH AMC 360986

7030

LODE
PLACER
MILL SITE
TUNNEL SITE
ASSOCIATION
PLACER

@ \$25 = \$ _____
@ \$10 = \$ _____
@\$100 = \$ _____
\$ _____
\$ _____
\$ _____
\$ 9,450

Location Fee
Service Fee--curable defect
Claim Maintenance Fee
TOTAL FEES
Copy Fees,
Overage Shortage
TOTAL RECEIVED OK ✓

OVER-THE-COUNTER: MAIL: Timely Filed: YES NO

→ Took as mail

LEGAL DESCRIPTION:

T 4S R 15E S 13,24,25,26 T _____ R _____ S _____
T 4S R 16E S 18,19,31,32 T _____ R _____ S _____
T _____ R _____ S _____ T _____ R _____ S _____
T _____ R _____ S _____ T _____ R _____ S _____

GENERAL JURISDICTION: BLM or NATIONAL FOREST _____
Name

SPLIT ESTATE LAND SX PX SRHE OTHER _____
Specify

WILDERNESS AREA (WA): N/A _____
Specify

CLAIMS SUBJECT TO PL 359: YES NO

PROPER NOTICE FILED IF LOCATING ON SRHE: YES NO

COMMENTS: _____

STATUS: PARTIALLY VOID VOID

PRIVATE MINERALS WITHDRAWN OTHER Geo-OK

COMMENTS: _____

San Carlos Ind Irrigation proj EO 4549 12-6-26
open to metalliferous mining - OKAY

Final Adj (R)
3-30-06

Return To:

Randal O. White
Phelps Dodge
Exploration Corporation
700 West Prince Road, Suite 100
Tucson, AZ 85705

Gila County, AZ
Linda Haught Ortega, Recorder
04/29/2004
08:52AM
Doc Code: NML

Doc Id: 2004-006691
Receipt #: 23905
Rec Fee: 13.00

PHELPS DODGE EXPLORATION/SASE



Gila County, AZ

NML

2004-006691

Page: 1 of 2
04/29/2004 08:52A
13.00

ARIZONA NOTICE OF LOCATION
(Lode Claim)

NOTICE IS HEREBY GIVEN THAT PHELPS DODGE EXPLORATION CORPORATION, whose mailing address is One North Central Avenue, Phoenix, AZ 85004, by its undersigned agent, makes this location of the NCC 1 lode mining claim, in the Unknown Mining District, Gila County, Arizona.

The general course of the claim is from East to West, and said claim is located within SE quarter(s) of Section(s) 13, Township 4 South, Range 15 East, GSRB&M, Gila County, Arizona.

This claim is 1500 feet in length and 600 feet in width.

This Notice of Location is posted on the center line of the claim.

The claim runs from the location monument on which this notice is posted 10 feet in a E'ly direction to the East end line and 1,490 feet in a W'ly direction to the West end line. The claim boundaries are marked by six monuments, one at each corner and one at the center of each end line. The location monument on which this notice is posted is situated within Section 13, Township 4 South, Range 15 East, GSRB&M, Gila County, Arizona, and is approximately 1,200 feet North and 4,490 feet East from the SW corner of Section 13, Township 4 South, Range 15 East, GSRB&M, Gila County, Arizona.

The undersigned claims the ground as depicted on the map which is attached to a copy of this Notice of Location filed in the office of the County Recorder, Gila County, Globe, Arizona.

The claim has been monumented in accordance with State and Federal law. Corner and location monuments are substantial posts projecting at least four feet above the ground.

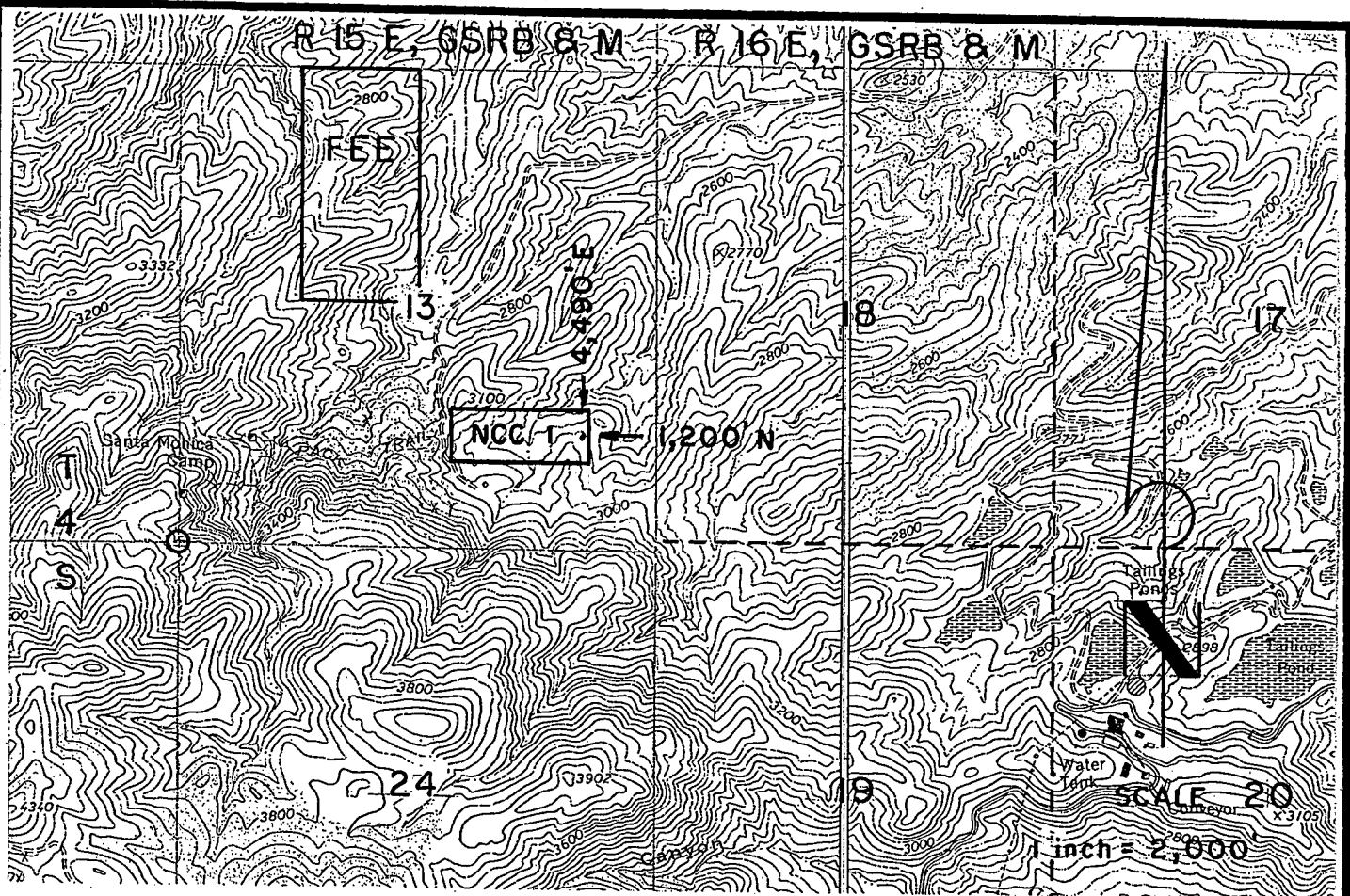
Located, dated, and posted on the ground this 12TH day of February, 2004.

Phelps Dodge Exploration Corporation (Owner)

By Joseph B. Beckman (Agent)
Joseph B. Beckman

RECEIVED
CLM. AZ STATE OFFICE
2004 APR 29 P 1:21

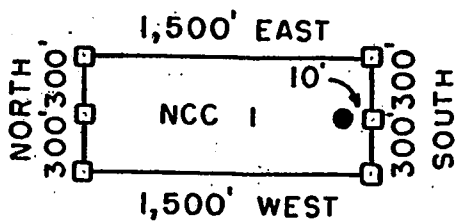
FILE 300911



NCC I LODE CLAIM- 600' X 1,500'

GILA COUNTY, ARIZONA

THE LOCATION MONUMENT OF THIS NCC CLAIM IS TIED TO THE SW CORNER OF SECTION 13, T 4 S - R 15 E, GSRB & M.



- = CLAIM CORNER/END CENTER MONUMENT
- = LOCATION MONUMENT

ALL MONUMENTS ARE 2" X 2" X 5' WOOD POSTS.

RECEIVED
CLM. AS STATE OFFICE
2004 APR 29 9 1:21
GILA COUNTY, ARIZONA

ANG 360917

PHELPS DODGE EXPLORATION CORP. ATTACHED TO AND
ONE NORTH CENTRAL AVENUE
PHOENIX, ARIZONA 85004

MADE A PART OF
NCC I LOCATION NOTICE
PAGE 2 OF 2

Gila County, AZ
Linda Haught Ortega, Recorder
04/29/2004
08:52AM
Doc Code: NML

Doc Id: 2004-006692
Receipt #: 23905
Rec Fee: 13.00

PHELPS DODGE EXPLORATION/SASE



2004-006692

Page: 1 of 2

04/29/2004 08:52A
13.00

Gila County, AZ

NML

**ARIZONA NOTICE OF LOCATION
(Lode Claim)**

NOTICE IS HEREBY GIVEN THAT PHELPS DODGE EXPLORATION CORPORATION, whose mailing address is One North Central Avenue, Phoenix, AZ 85004, by its undersigned agent, makes this location of the NCC 2 lode mining claim, in the Unknown Mining District, Gila County, Arizona.

The general course of the claim is from East to West, and said claim is located within SE, SW quarter(s) of Section(s) 13, 18, Township 4 South, Range 15E-16E, GSRB&M, Gila County, Arizona.

This claim is 1500 feet in length and 600 feet in width.

This Notice of Location is posted on the center line of the claim.

The claim runs from the location monument on which this notice is posted 1,490 feet in a E'ly direction to the East end line and 10 feet in a W'ly direction to the West end line. The claim boundaries are marked by six monuments, one at each corner and one at the center of each end line. The location monument on which this notice is posted is situated within Section 13, Township 4 South, Range 15 East, GSRB&M, Gila County, Arizona, and is approximately 1,200 feet North and 4,510 feet East from the SW corner of Section 13, Township 4 South, Range 15 East, GSRB&M, Gila County, Arizona.

The undersigned claims the ground as depicted on the map which is attached to a copy of this Notice of Location filed in the office of the County Recorder, Gila County, Globe, Arizona.

The claim has been monumented in accordance with State and Federal law. Corner and location monuments are substantial posts projecting at least four feet above the ground.

Located, dated, and posted on the ground this 12TH day of February, 2004.

Phelps Dodge Exploration Corporation (Owner)

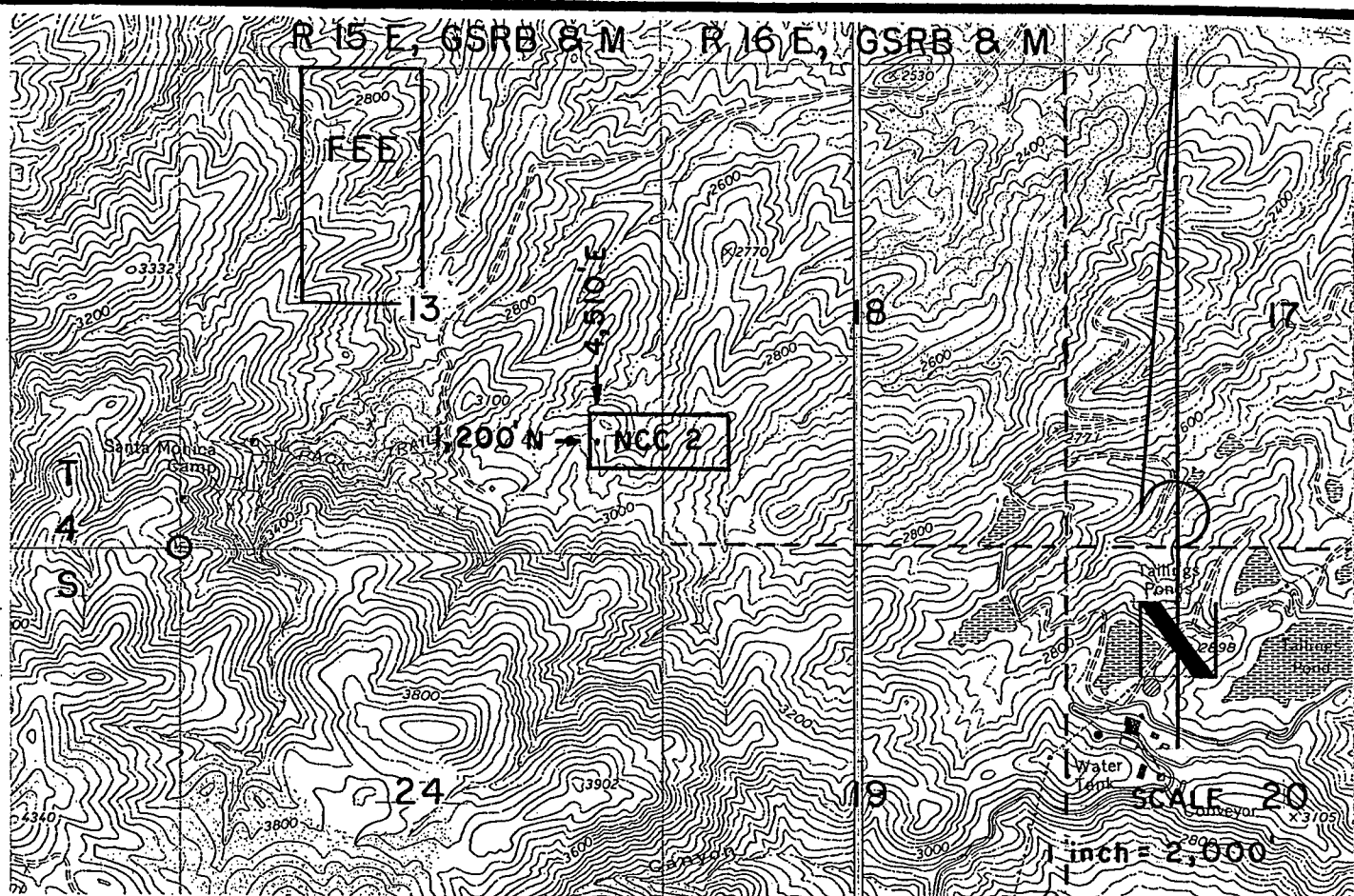
By Joseph B Beckman (Agent)
Joseph B. Beckman

ARIZONA

2004 APR 29 P 1:27

RECEIVED
CLERK, AZ STATE OFFICE

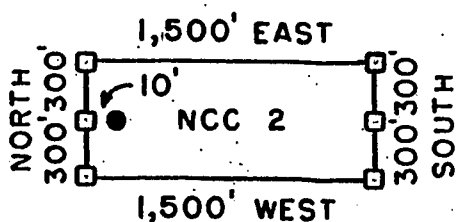
AMC 360918



NCC 2 LODE CLAIM- 600' X 1,500'

GILA COUNTY, ARIZONA

THE LOCATION MONUMENT OF THIS NCC CLAIM IS TIED TO THE SW CORNER OF SECTION 13, T 4 S-R 15 E, GSRB 8 M.



□ = CLAIM CORNER/END CENTER MONUMENT

● = LOCATION MONUMENT

ALL MONUMENTS ARE 2" X 2" X 5' WOOD POSTS.

PHOENIX, ARIZONA
PHelps Dodge Exploration Corp.
ONE NORTH CENTRAL AVENUE
PHOENIX, ARIZONA 85004

ATTACHED TO AND
MADE A PART OF
NCC 2 LOCATION NOTICE
PAGE 2 OF 2

AMF 360918

Gila County, AZ
Linda Haught Ortega, Recorder
04/29/2004
08:52AM
Doc Code: NML

Doc Id: 2004-006693
Receipt #: 23905
Rec Fee: 13.00

PHELPS DODGE EXPLORATION/SAFE



Gila County, AZ

NML

2004-006693

Page: 1 of 2
04/29/2004 08:52A
13.00

ARIZONA NOTICE OF LOCATION
(Lode Claim)

NOTICE IS HEREBY GIVEN THAT PHELPS DODGE EXPLORATION CORPORATION, whose mailing address is One North Central Avenue, Phoenix, AZ 85004, by its undersigned agent, makes this location of the NCC 3 lode mining claim, in the Unknown Mining District, Gila County, Arizona.

The general course of the claim is from East to West, and said claim is located within SE quarter(s) of Section(s) 13, Township 4 South, Range 15 East, GSRB&M, Gila County, Arizona.

This claim is 1500 feet in length and 600 feet in width.

This Notice of Location is posted on the center line of the claim.

The claim runs from the location monument on which this notice is posted 10 feet in a E'ly direction to the East end line and 1,490 feet in a W'ly direction to the West end line. The claim boundaries are marked by six monuments, one at each corner and one at the center of each end line. The location monument on which this notice is posted is situated within Section 13, Township 4 South, Range 15 East, GSRB&M, Gila County, Arizona, and is approximately 600 feet North and 4,490 feet East from the SW corner of Section 13, Township 4 South, Range 15 East, GSRB&M, Gila County, Arizona.

The undersigned claims the ground as depicted on the map which is attached to a copy of this Notice of Location filed in the office of the County Recorder, Gila County, Globe, Arizona.

The claim has been monumented in accordance with State and Federal law. Corner and location monuments are substantial posts projecting at least four feet above the ground.

Located, dated, and posted on the ground this 12th day of February, 2004.

Phelps Dodge Exploration Corporation (Owner)

By Joseph B. Beckman (Agent)
Joseph B. Beckman

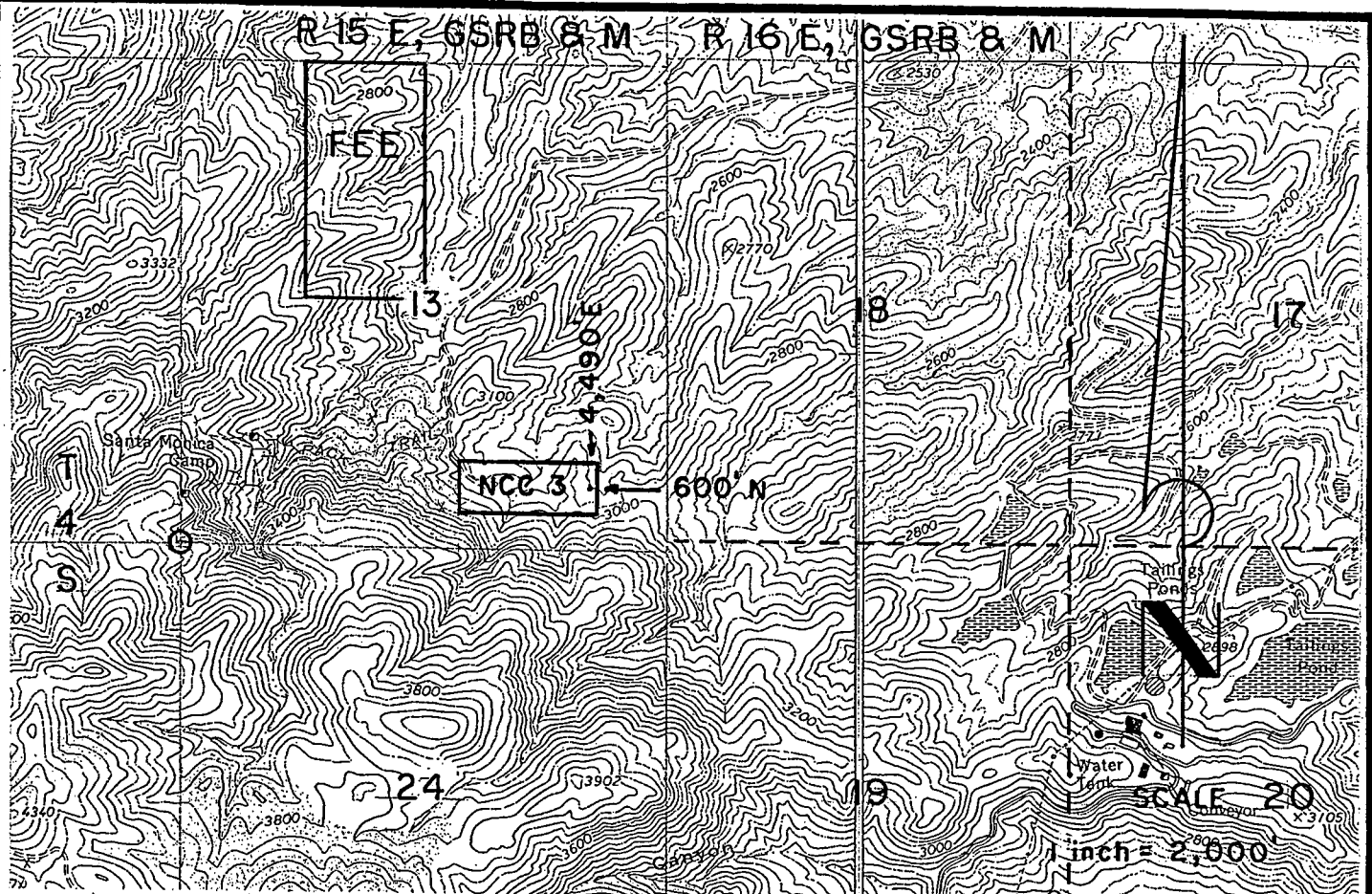
RECEIVED
COUNTY CLERK'S OFFICE
2004 APR 29 P 1:28
ARIZONA

ANC 360919

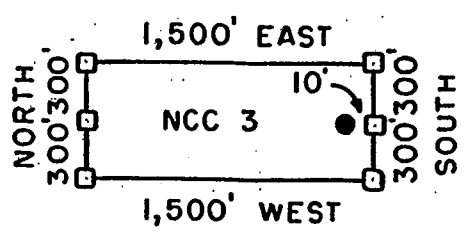


Gila County, AZ

NML



NCC 3 LODE CLAIM- 600' X 1,500'
 GILA COUNTY, ARIZONA
 THE LOCATION MONUMENT OF THIS NCC CLAIM IS TIED TO
 THE SW CORNER OF SECTION 13, T 4 S - R 15 E, GSRB & M.



- = CLAIM CORNER/END CENTER MONUMENT
- = LOCATION MONUMENT

ALL MONUMENTS ARE 2" X 2" X 5' WOOD POSTS.

AUC 349919

PHelps DODGE EXPLORATION CORP.
 ONE NORTH CENTRAL AVENUE
 PHOENIX, ARIZONA 85004

ATTACHED TO AND
 MADE A PART OF
 NCC 3 LOCATION NOTICE
 PAGE 2 OF 2

Gila County, AZ
Linda Haught Ortega, Recorder
04/29/2004
08:52AM
Doc Code: NML

Doc Id: 2004-006694
Receipt #: 23905
Rec Fee: 13.00

PHELPS DODGE EXPLORATION/SASE



2004-006694
Page: 1 of 2
04/29/2004 08:52A
13.00

**ARIZONA NOTICE OF LOCATION
(Lode Claim)**

NOTICE IS HEREBY GIVEN THAT PHELPS DODGE EXPLORATION CORPORATION, whose mailing address is One North Central Avenue, Phoenix, AZ 85004, by its undersigned agent, makes this location of the NCC 4 lode mining claim, in the Unknown Mining District, Gila County, Arizona.

The general course of the claim is from East to West, and said claim is located within SE, SW quarter(s) of Section(s) 13, 18, Township 4 South, Range 15E-16E, GSRB&M, Gila County, Arizona.

This claim is 1500 feet in length and 600 feet in width.

This Notice of Location is posted on the center line of the claim.

The claim runs from the location monument on which this notice is posted 1490 feet in a E'ly direction to the East end line and 10 feet in a W'ly direction to the West end line. The claim boundaries are marked by six monuments, one at each corner and one at the center of each end line. The location monument on which this notice is posted is situated within Section 13, Township 4 South, Range 15 East, GSRB&M, Gila County, Arizona, and is approximately 600 feet North and 4,510 feet East from the SW corner of Section 13, Township 4 South, Range 15 East, GSRB&M, Gila County, Arizona.

The undersigned claims the ground as depicted on the map which is attached to a copy of this Notice of Location filed in the office of the County Recorder, Gila County, Globe, Arizona.

The claim has been monumented in accordance with State and Federal law. Corner and location monuments are substantial posts projecting at least four feet above the ground.

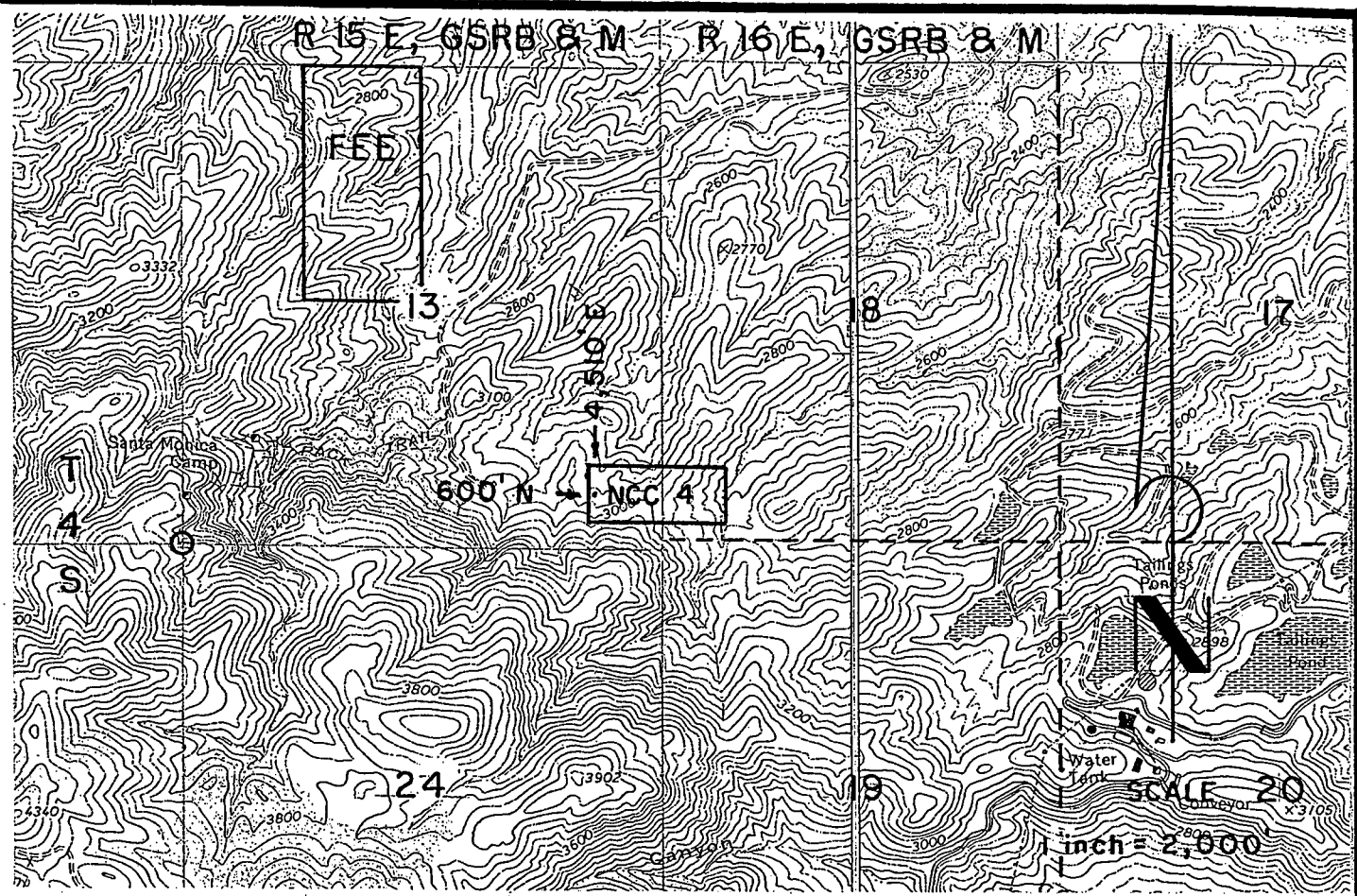
Located, dated, and posted on the ground this 12th day of February, 2004.

Phelps Dodge Exploration Corporation (Owner)

By Joseph B. Beckman (Agent)
Joseph B. Beckman

RECEIVED
COUNTY RECORDER'S OFFICE
GILA COUNTY, ARIZONA
2004 APR 29 P 1:32

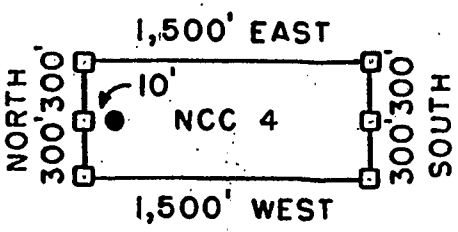
AMC 360920



NCC 4 LODE CLAIM- 600' X 1,500'

GILA COUNTY, ARIZONA

THE LOCATION MONUMENT OF THIS NCC CLAIM IS TIED TO THE SW CORNER OF SECTION 13, T 4 S-R 15 E, GSRB & M.



- = CLAIM CORNER/END CENTER MONUMENT
- = LOCATION MONUMENT

ALL MONUMENTS ARE 2" X 2" X 5' WOOD POSTS.

PHELPS DODGE EXPLORATION CORP.
ONE NORTH CENTRAL AVENUE
PHOENIX, ARIZONA 85004

ATTACHED TO AND
MADE A PART OF
NCC 4 LOCATION NOTICE
PAGE 2 OF 2

RECEIVED
L.M.A. STATE OFFICE
2004 APR 29 P 1:32
ARIZONA

ANC 360920

Gila County, AZ
Linda Haught Ortega, Recorder
04/29/2004
08:52AM
Doc Code: NML

Doc Id: 2004-006695
Receipt #: 23905
Rec Fee: 13.00

PHELPS DODGE EXPLORATION/SASE

RECEIVED
CLERK'S OFFICE

2004 APR 29 P 1:32

GILA COUNTY, ARIZONA



Gila County, AZ

NML

2004-006695

Page: 1 of 2
04/29/2004 08:52A
13.00

ARIZONA NOTICE OF LOCATION (Lode Claim)

NOTICE IS HEREBY GIVEN THAT PHELPS DODGE EXPLORATION CORPORATION, whose mailing address is One North Central Avenue, Phoenix, AZ 85004, by its undersigned agent, makes this location of the NCC 5 lode mining claim, in the Unknown Mining District, Gila County, Arizona.

The general course of the claim is from East to West, and said claim is located within SE, NE quarter(s) of Section(s) 13, 24, Township 4 South, Range 15 East, GSRB&M, Gila County, Arizona.

This claim is 1500 feet in length and 600 feet in width.

This Notice of Location is posted on the center line of the claim.

The claim runs from the location monument on which this notice is posted 10 feet in a E'ly direction to the East end line and 1,490 feet in a W'ly direction to the West end line. The claim boundaries are marked by six monuments, one at each corner and one at the center of each end line. The location monument on which this notice is posted is situated within Section 24, Township 4 South, Range 15 East, GSRB&M, Gila County, Arizona, and is approximately 0 feet South and 4,490 feet East from the NW corner of Section 24, Township 4 South, Range 15 East, GSRB&M, Gila County, Arizona.

The undersigned claims the ground as depicted on the map which is attached to a copy of this Notice of Location filed in the office of the County Recorder, Gila County, Globe, Arizona.

The claim has been monumented in accordance with State and Federal law. Corner and location monuments are substantial posts projecting at least four feet above the ground.

Located, dated, and posted on the ground this 12th day of February, 2004.

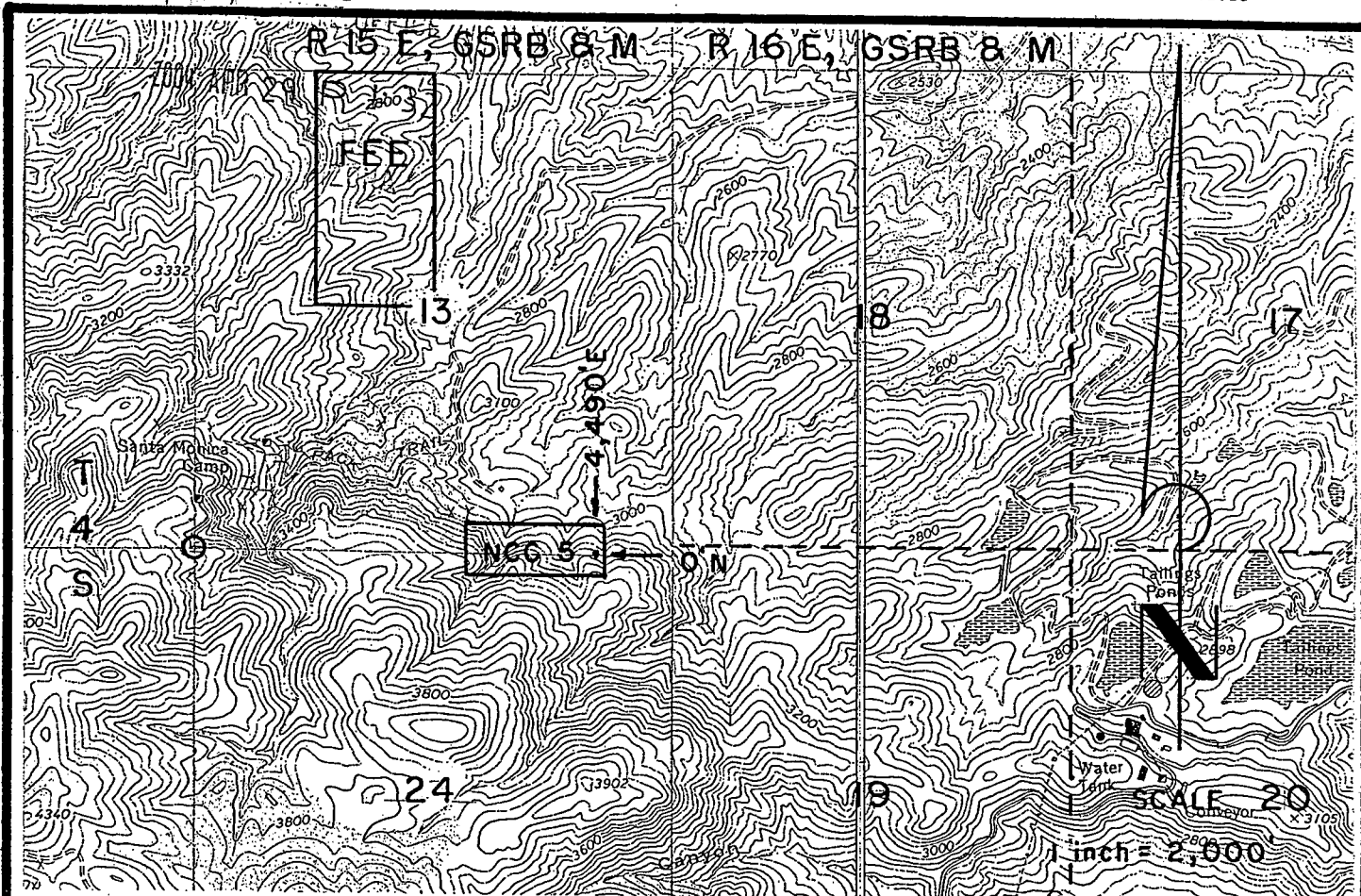
Phelps Dodge Exploration Corporation (Owner)

By Joseph B. Beckman (Agent)
Joseph B. Beckman

AMU 360921



RECEIVED

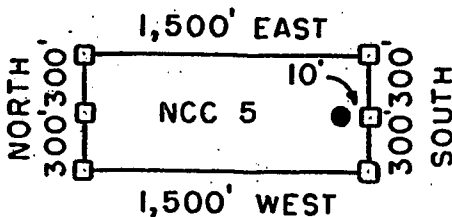


ANG 360921

NCC 5 LODE CLAIM- 600' X 1,500'

GILA COUNTY, ARIZONA

THE LOCATION MONUMENT OF THIS NCC CLAIM IS TIED TO THE SW CORNER OF SECTION 13, T 4 S - R 15 E, GSRB & M.



- = CLAIM CORNER/END CENTER MONUMENT
- = LOCATION MONUMENT

ALL MONUMENTS ARE 2" X 2" X 5' WOOD POSTS.

**PHELPS DODGE EXPLORATION CORP. ATTACHED TO AND
ONE NORTH CENTRAL AVENUE
PHOENIX, ARIZONA 85004**

**MADE A PART OF
NCC 5 LOCATION NOTICE
PAGE 2 OF 2**

Gila County, AZ
Linda Haught Ortega, Recorder
04/29/2004
08:52AM
Doc Code: NML

Doc Id: 2004-006696
Receipt #: 23905
Rec Fee: 13.00

PHELPS DODGE EXPLORATION/SASE

RECEIVED
COUNTY CLERK'S OFFICE

2004 APR 29 P 1:32



Gila County, AZ

NML

2004-006696

Page: 1 of 2
04/29/2004 08:52A
13.00

ARIZONA

**ARIZONA NOTICE OF LOCATION
(Lode Claim)**

NOTICE IS HEREBY GIVEN THAT PHELPS DODGE EXPLORATION CORPORATION, whose mailing address is One North Central Avenue, Phoenix, AZ 85004, by its undersigned agent, makes this location of the NCC 6 lode mining claim, in the Unknown Mining District, Gila County, Arizona.

The general course of the claim is from East to West, and said claim is located within SE, NE, NW, SW quarter(s) of Section(s) 24, 19, Township 4 South, Range 15E-16E, GSRB&M, Gila County, Arizona.

This claim is 1500 feet in length and 600 feet in width.

This Notice of Location is posted on the center line of the claim.

The claim runs from the location monument on which this notice is posted 1,490 feet in a E'ly direction to the East end line and 10 feet in a W'ly direction to the West end line. The claim boundaries are marked by six monuments, one at each corner and one at the center of each end line. The location monument on which this notice is posted is situated within Section 24, Township 4 South, Range 15 East, GSRB&M, Gila County, Arizona, and is approximately 0 feet South and 4,510 feet East from the NW corner of Section 24, Township 4 South, Range 15 East, GSRB&M, Gila County, Arizona.

The undersigned claims the ground as depicted on the map which is attached to a copy of this Notice of Location filed in the office of the County Recorder, Gila County, Globe, Arizona.

The claim has been monumented in accordance with State and Federal law. Corner and location monuments are substantial posts projecting at least four feet above the ground.

Located, dated, and posted on the ground this 12th day of February, 2004.

Phelps Dodge Exploration Corporation (Owner)

By Joseph B. Beckman (Agent)
Joseph B. Beckman

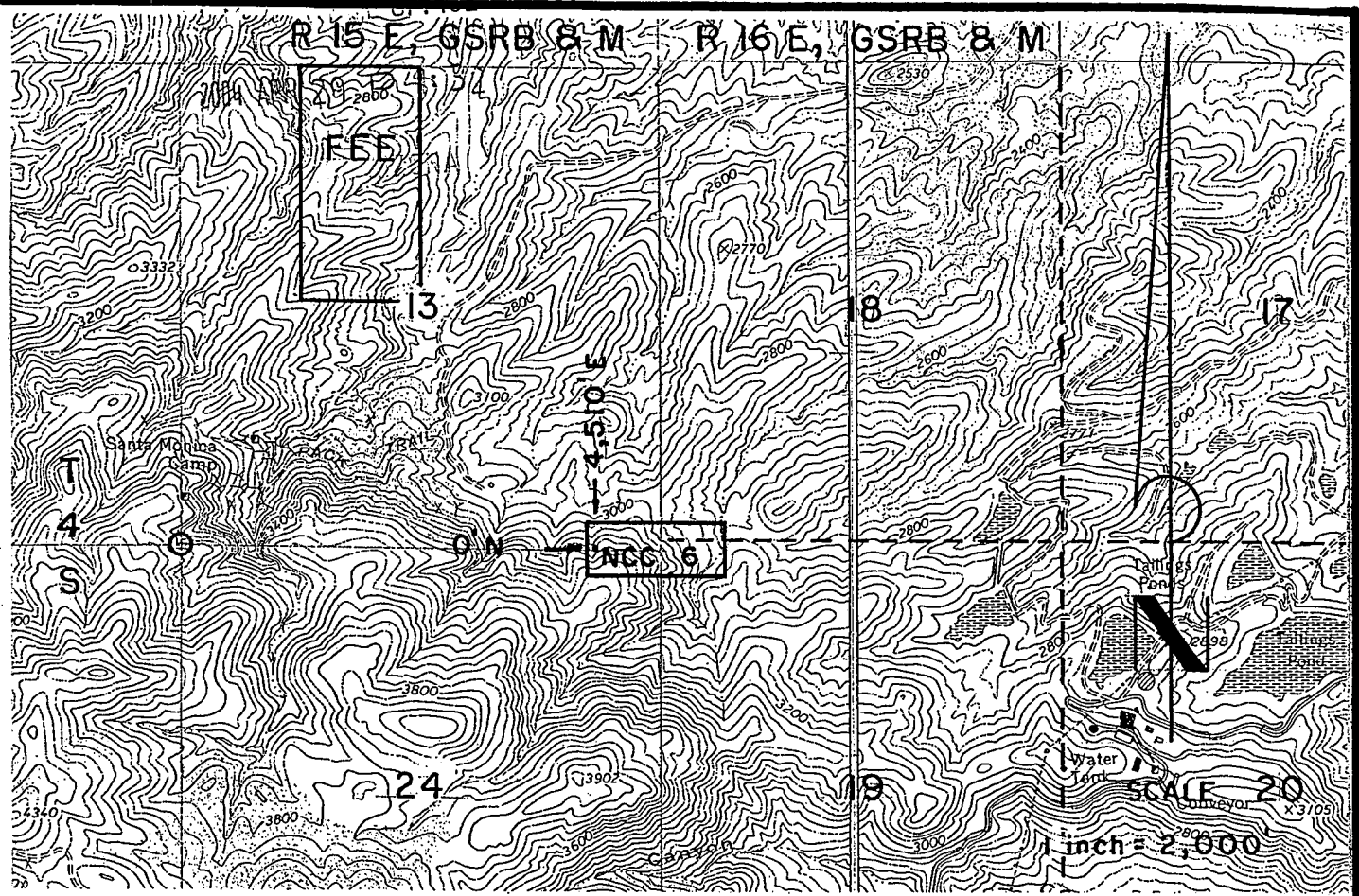
AMC 360922



Gila County, AZ

NML

RECEIVED
OFFICE

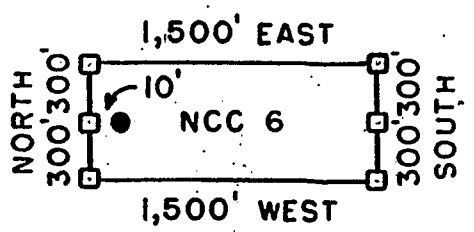


AMR 369022

NCC 6 LODE CLAIM- 600' X 1,500'

GILA COUNTY, ARIZONA

THE LOCATION MONUMENT OF THIS NCC CLAIM IS TIED TO THE SW CORNER OF SECTION 13, T 4 S-R 15 E, GSRB 8M.



- = CLAIM CORNER/END CENTER MONUMENT
- = LOCATION MONUMENT

ALL MONUMENTS ARE 2" X 2" X 5' WOOD POSTS.

PHELPS DODGE EXPLORATION CORP.
ONE NORTH CENTRAL AVENUE
PHOENIX, ARIZONA 85004

ATTACHED TO AND
MADE A PART OF
NCC 6 LOCATION NOTICE
PAGE 2 OF 2

RECEIVED
CLM. AD. SITE OFFICE

2004 APR 29 P 1:32

ARIZONA

Gila County, AZ
Linda Haught Ortega, Recorder
04/29/2004
08:52AM
Doc Code: NML

Doc Id: 2004-006697
Receipt #: 23905
Rec Fee: 13.00

PHELPS DODGE EXPLORATION/SASE



2004-006697

Page: 1 of 2
04/29/2004 08:52A
13.00

Gila County, AZ

NML

**ARIZONA NOTICE OF LOCATION
(Lode Claim)**

NOTICE IS HEREBY GIVEN THAT PHELPS DODGE EXPLORATION CORPORATION, whose mailing address is One North Central Avenue, Phoenix, AZ 85004, by its undersigned agent, makes this location of the NCC 7 lode mining claim, in the Unknown Mining District, Gila County, Arizona.

The general course of the claim is from East to West, and said claim is located within NE quarter(s) of Section(s) 24, Township 4 South, Range 15 East, GSRB&M, Gila County, Arizona.

This claim is 1500 feet in length and 600 feet in width.

This Notice of Location is posted on the center line of the claim.

The claim runs from the location monument on which this notice is posted 10 feet in a E'ly direction to the East end line and 1,490 feet in a W'ly direction to the West end line. The claim boundaries are marked by six monuments, one at each corner and one at the center of each end line. The location monument on which this notice is posted is situated within Section 24, Township 4 South, Range 15 East, GSRB&M, Gila County, Arizona, and is approximately 600 feet South and 4,490 feet East from the NW corner of Section 24, Township 4 South, Range 15 East, GSRB&M, Gila County, Arizona.

The undersigned claims the ground as depicted on the map which is attached to a copy of this Notice of Location filed in the office of the County Recorder, Gila County, Globe, Arizona.

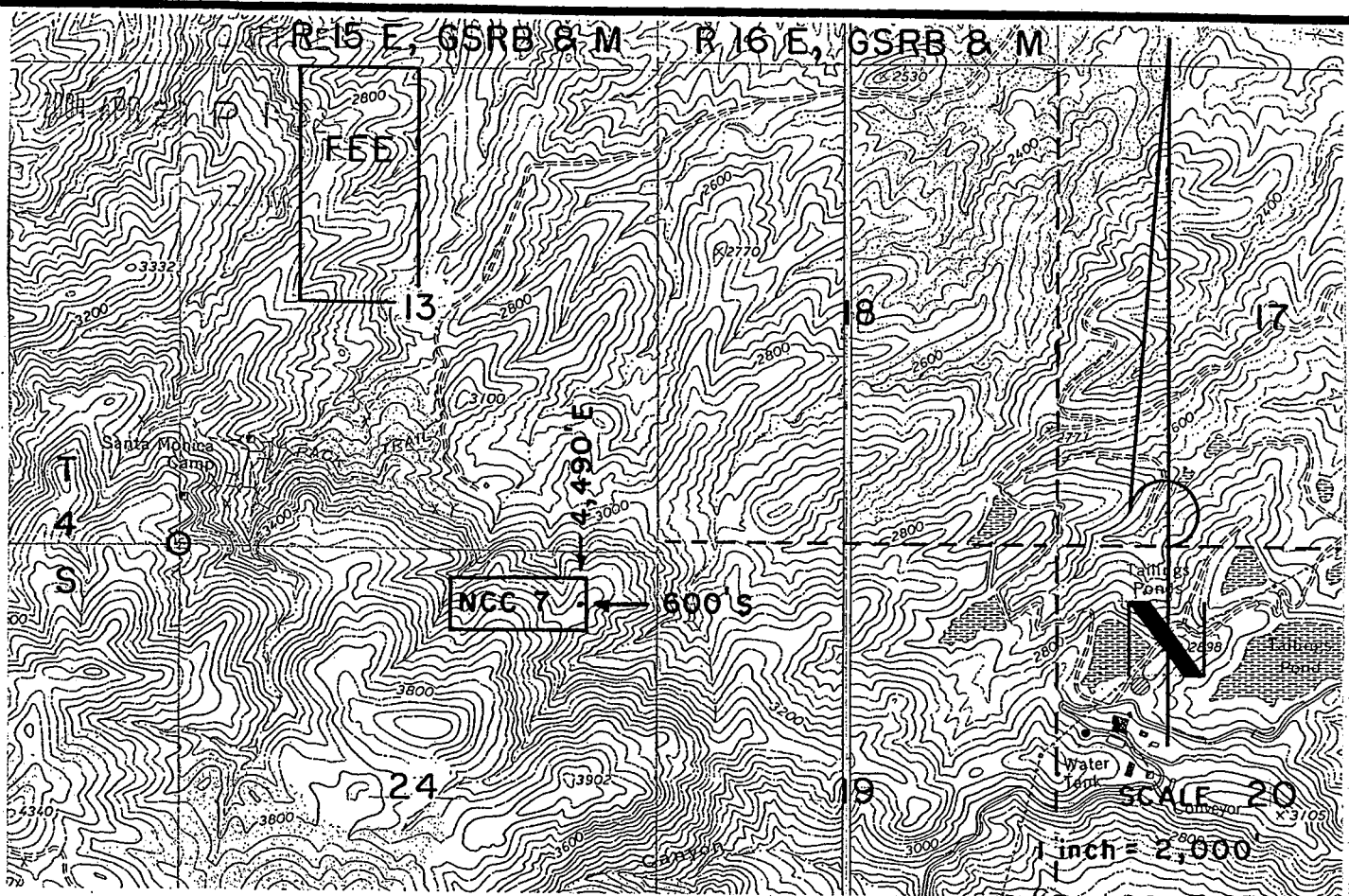
The claim has been monumented in accordance with State and Federal law. Corner and location monuments are substantial posts projecting at least four feet above the ground.

Located, dated, and posted on the ground this 12~~th~~ day of February, 2004.

Phelps Dodge Exploration Corporation (Owner)

By Joseph B. Beckman (Agent)
Joseph B. Beckman

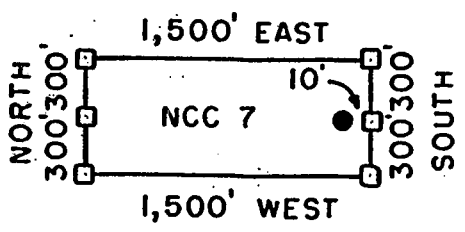
AMC 360923



AMC 360923

NCC 7 LODE CLAIM- 600' X 1,500'
GILA COUNTY, ARIZONA

THE LOCATION MONUMENT OF THIS NCC CLAIM IS TIED TO THE SW CORNER OF SECTION 13, T 4 S - R 15 E, GSRB & M.



□ = CLAIM CORNER/END CENTER MONUMENT

● = LOCATION MONUMENT

ALL MONUMENTS ARE 2" X 2" X 5' WOOD POSTS.

PHELPS DODGE EXPLORATION CORP.
ONE NORTH CENTRAL AVENUE
PHOENIX, ARIZONA 85004

ATTACHED TO AND
MADE A PART OF
NCC 7 LOCATION NOTICE
PAGE 2 OF 2

RECORDED
COUNTY RECORDER OFFICE

2004 APR 29 P 1:32

ARIZONA

Gila County, AZ
Linda Haught Ortega, Recorder
04/29/2004
08:52AM
Doc Code: NML

Doc Id: 2004-006698
Receipt #: 23905
Rec Fee: 13.00

PHELPS DODGE EXPLORATION/SASE



Gila County, AZ

NML

2004-006698

Page: 1 of 2
04/29/2004 08:52A
13.00

ARIZONA NOTICE OF LOCATION
(Lode Claim)

NOTICE IS HEREBY GIVEN THAT PHELPS DODGE EXPLORATION CORPORATION, whose mailing address is One North Central Avenue, Phoenix, AZ 85004, by its undersigned agent, makes this location of the NCC 8 lode mining claim, in the Unknown Mining District, Gila County, Arizona.

The general course of the claim is from East to West, and said claim is located within NE, NW quarter(s) of Section(s) 24, 19, Township 4 South, Range 15E-16E, GSRB&M, Gila County, Arizona.

This claim is 1500 feet in length and 600 feet in width.

This Notice of Location is posted on the center line of the claim.

The claim runs from the location monument on which this notice is posted 1,490 feet in a E'ly direction to the East end line and 10 feet in a W'ly direction to the West end line. The claim boundaries are marked by six monuments, one at each corner and one at the center of each end line. The location monument on which this notice is posted is situated within Section 24, Township 4 South, Range 15 East, GSRB&M, Gila County, Arizona, and is approximately 600 feet South and 4,510 feet East from the NW corner of Section 24, Township 4 South, Range 15 East, GSRB&M, Gila County, Arizona.

The undersigned claims the ground as depicted on the map which is attached to a copy of this Notice of Location filed in the office of the County Recorder, Gila County, Globe, Arizona.

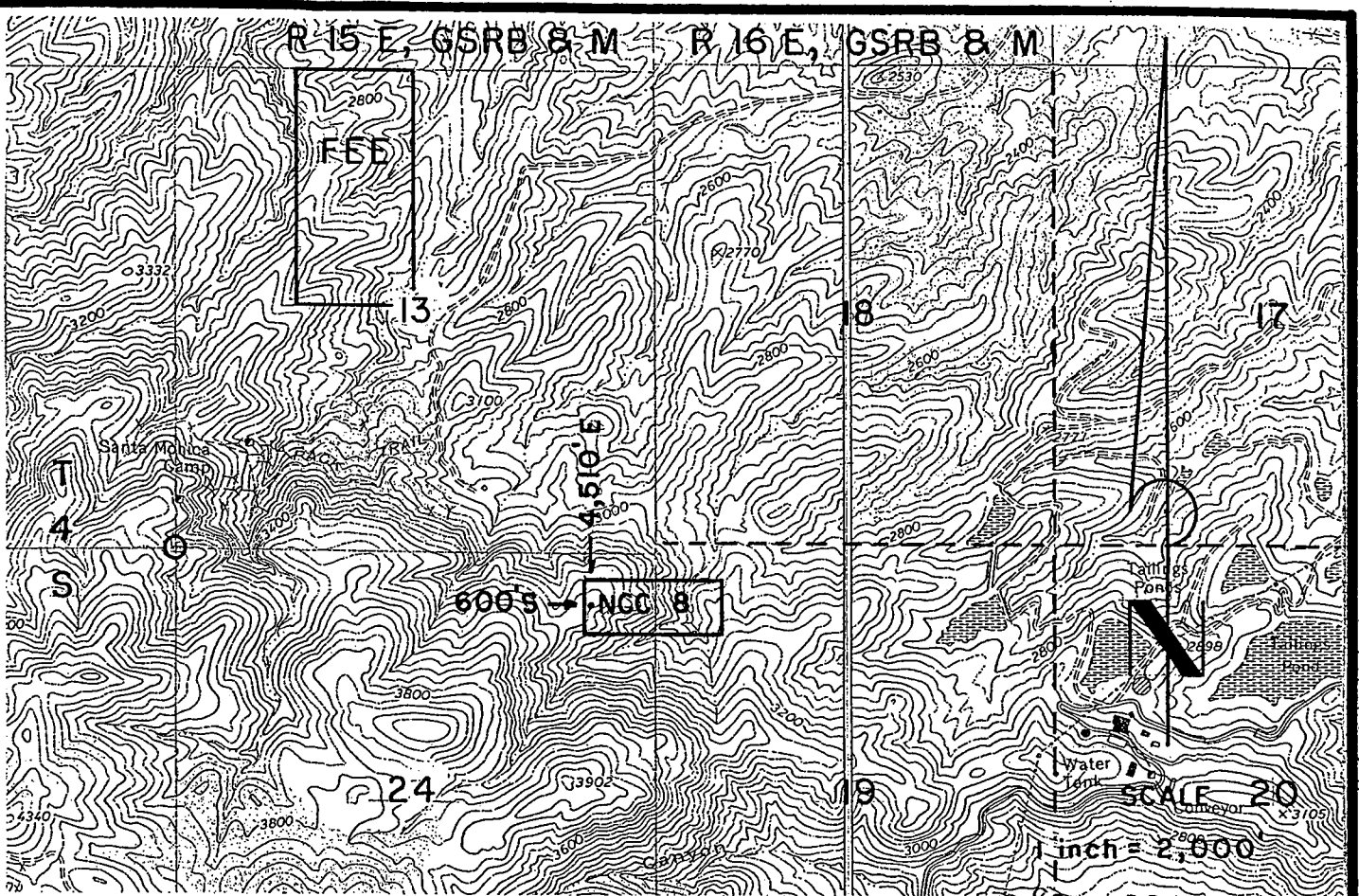
The claim has been monumented in accordance with State and Federal law. Corner and location monuments are substantial posts projecting at least four feet above the ground.

Located, dated, and posted on the ground this 12TH day of February, 2004.

Phelps Dodge Exploration Corporation (Owner)

By Joseph B. Beckman (Agent)
Joseph B. Beckman

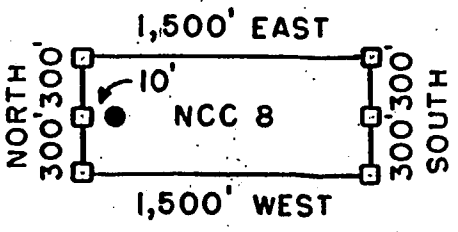
AMC 360924



NCC 8 LODE CLAIM- 600' X 1,500'

GILA COUNTY, ARIZONA

THE LOCATION MONUMENT OF THIS NCC CLAIM IS TIED TO THE SW CORNER OF SECTION 13, T 4 S-R 15 E, GSRB 8 M.



- = CLAIM CORNER/END CENTER MONUMENT
 - = LOCATION MONUMENT
- ALL MONUMENTS ARE 2" X 2" X 5' WOOD POSTS.

2004 APR 29 PM 1:32
L.L. HARRIS & ASSOCIATES
PHOENIX, ARIZONA
FIELD OFFICE

PHELPS DODGE EXPLORATION CORP.
ONE NORTH CENTRAL AVENUE
PHOENIX, ARIZONA 85004

ATTACHED TO AND
MADE A PART OF
NCC 8 LOCATION NOTICE
PAGE 2 OF 2

Gila County, AZ
Linda Haught Ortega, Recorder
04/29/2004
08:52AM
Doc Code: NML

Doc Id: 2004-006699
Receipt #: 23905
Rec Fee: 13.00

PHELPS DODGE EXPLORATION/SASE

RECORDED
L.M. RECORDER OFFICE

2004 APR 29 P 1:32

ARIZONA



Gila County, AZ

NML

2004-006699

Page: 1 of 2
04/29/2004 08:52A
13.00

**ARIZONA NOTICE OF LOCATION
(Lode Claim)**

NOTICE IS HEREBY GIVEN THAT PHELPS DODGE EXPLORATION CORPORATION, whose mailing address is One North Central Avenue, Phoenix, AZ 85004, by its undersigned agent, makes this location of the NCC 9 lode mining claim, in the Unknown Mining District, Gila County, Arizona.

The general course of the claim is from East to West, and said claim is located within NE quarter(s) of Section(s) 24, Township 4 South, Range 15 East, GSRB&M, Gila County, Arizona.

This claim is 1500 feet in length and 600 feet in width.

This Notice of Location is posted on the center line of the claim.

The claim runs from the location monument on which this notice is posted 10 feet in a E'ly direction to the East end line and 1,490 feet in a W'ly direction to the West end line. The claim boundaries are marked by six monuments, one at each corner and one at the center of each end line. The location monument on which this notice is posted is situated within Section 24, Township 4 South, Range 15 East, GSRB&M, Gila County, Arizona, and is approximately 1,200 feet South and 4,490 feet East from the NW corner of Section 24, Township 4 South, Range 15 East, GSRB&M, Gila County, Arizona.

The undersigned claims the ground as depicted on the map which is attached to a copy of this Notice of Location filed in the office of the County Recorder, Gila County, Globe, Arizona.

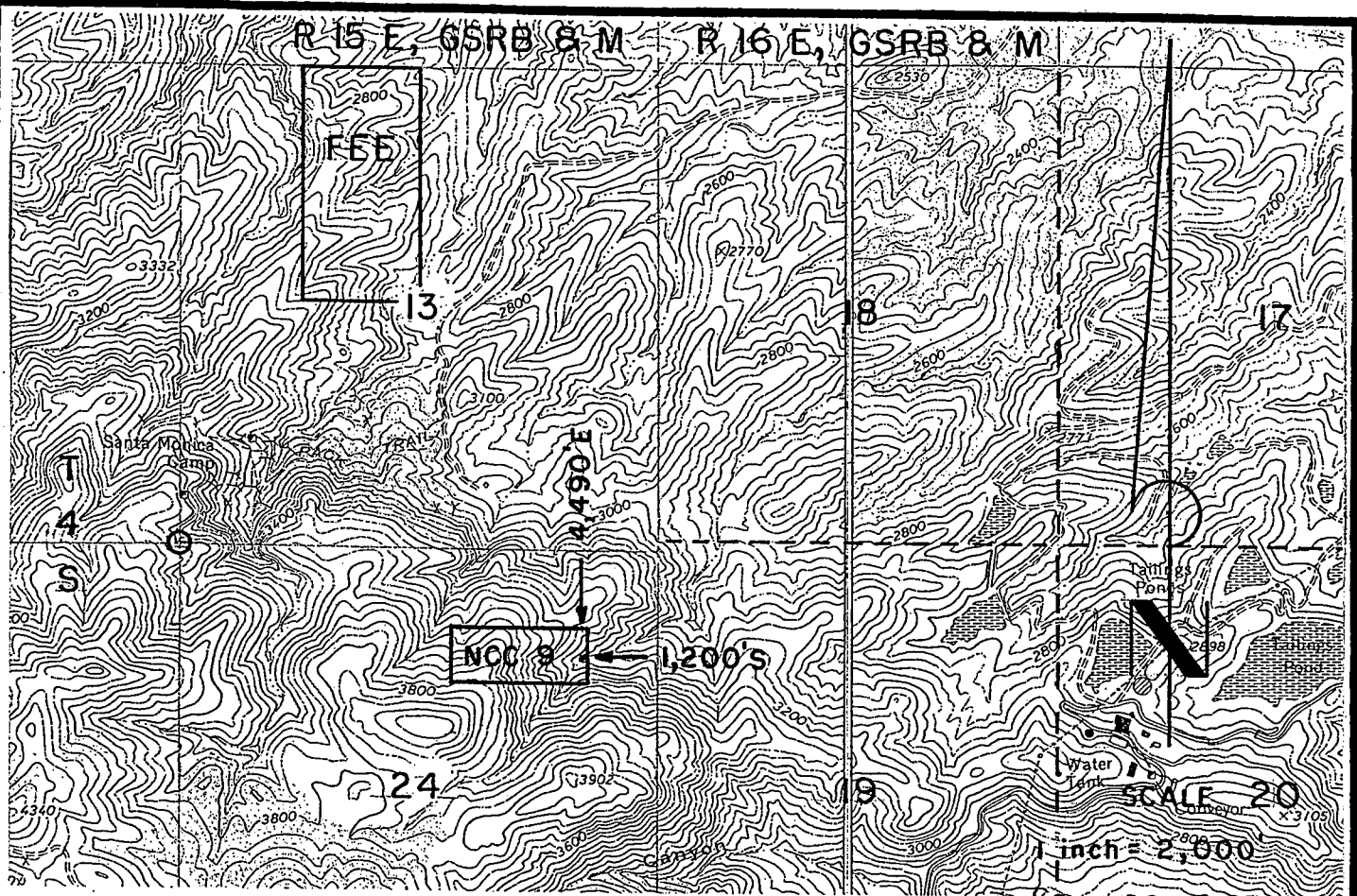
The claim has been monumented in accordance with State and Federal law. Corner and location monuments are substantial posts projecting at least four feet above the ground.

Located, dated, and posted on the ground this 12TH day of February, 2004.

Phelps Dodge Exploration Corporation (Owner)

By Joseph B. Beckman (Agent)
Joseph B. Beckman

1116 360425



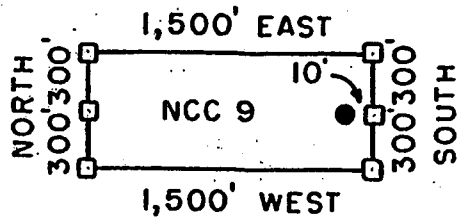
ANL 5007723

NCC 9 LODE CLAIM- 600' X 1,500'

GILA COUNTY, ARIZONA

THE LOCATION MONUMENT OF THIS NCC CLAIM IS TIED TO THE SW CORNER OF SECTION 13, T 4 S - R 15 E, GSRB & M.

2004 APR 29 11:32
OFFICE



- = CLAIM CORNER/END CENTER MONUMENT
- = LOCATION MONUMENT

ALL MONUMENTS ARE 2" X 2" X 5' WOOD POSTS.

PHELPS DODGE EXPLORATION CORP. ATTACHED TO AND
ONE NORTH CENTRAL AVENUE
PHOENIX, ARIZONA 85004

MADE A PART OF
NCC 9 LOCATION NOTICE
PAGE 2 OF 2

RECEIVED
COUNTY RECORDER'S OFFICE

2004 APR 29 P 1:32



2004-006700

Page: 1 of 2

04/29/2004 08:52A
13.00

Gila County, AZ

NML

ARIZONA NOTICE OF LOCATION
(Lode Claim)

NOTICE IS HEREBY GIVEN THAT PHELPS DODGE EXPLORATION CORPORATION, whose mailing address is One North Central Avenue, Phoenix, AZ 85004, by its undersigned agent, makes this location of the NCC 10 lode mining claim, in the Unknown Mining District, Gila County, Arizona.

The general course of the claim is from East to West, and said claim is located within NE, NW quarter(s) of Section(s) 24, 19, Township 4 South, Range 15E-16E, GSRB&M, Gila County, Arizona.

This claim is 1500 feet in length and 600 feet in width.

This Notice of Location is posted on the center line of the claim.

The claim runs from the location monument on which this notice is posted 1,490 feet in a E'ly direction to the East end line and 10 feet in a W'ly direction to the West end line. The claim boundaries are marked by six monuments, one at each corner and one at the center of each end line. The location monument on which this notice is posted is situated within Section 24, Township 4 South, Range 15 East, GSRB&M, Gila County, Arizona, and is approximately 1,200 feet South and 4,510 feet East from the NW corner of Section 24, Township 4 South, Range 15 East, GSRB&M, Gila County, Arizona.

The undersigned claims the ground as depicted on the map which is attached to a copy of this Notice of Location filed in the office of the County Recorder, Gila County, Globe, Arizona.

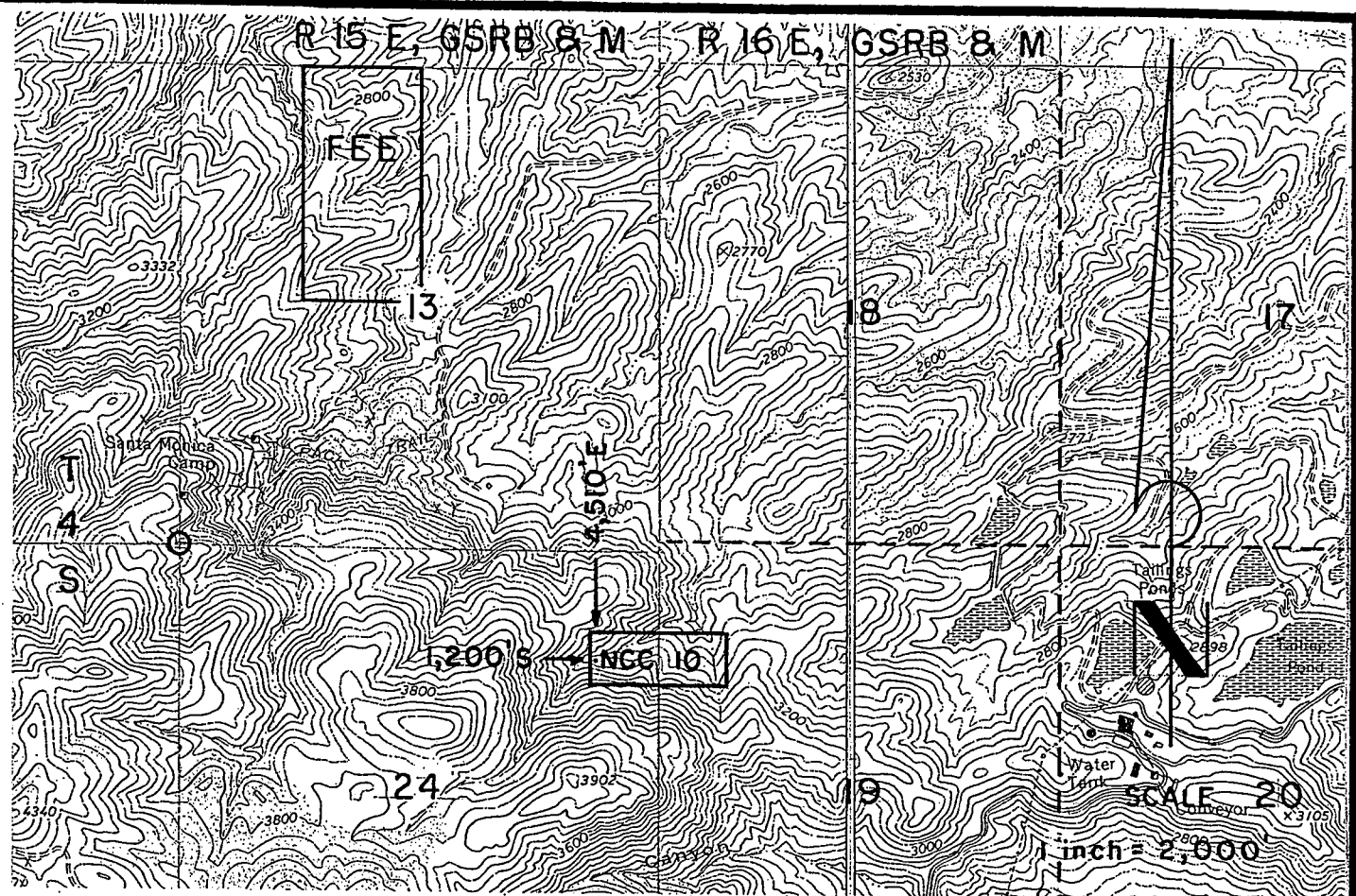
The claim has been monumented in accordance with State and Federal law. Corner and location monuments are substantial posts projecting at least four feet above the ground.

Located, dated, and posted on the ground this 12th day of February, 2004.

Phelps Dodge Exploration Corporation (Owner)

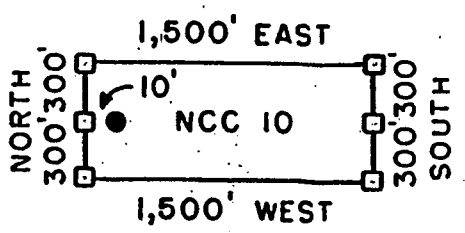
By Joseph B. Beckman (agent)
Joseph B. Beckman

ANC360926



NCC 10 LODE CLAIM- 600' X 1,500'
GILA COUNTY, ARIZONA

THE LOCATION MONUMENT OF THIS NCC CLAIM IS TIED TO
THE SW CORNER OF SECTION 13, T 4 S-R 15 E GSRB 8 M.



- = CLAIM CORNER/END CENTER MONUMENT
 - = LOCATION MONUMENT
- ALL MONUMENTS ARE 2" X 2" X 5" WOOD POSTS.

PHELPS DODGE EXPLORATION CORP. ATTACHED TO AND
 ONE NORTH CENTRAL AVENUE MADE A PART OF
 PHOENIX, ARIZONA 85004 NCC 10 LOCATION NOTICE
 PAGE 2 OF 2

NCC 10

APR 29 1:30 PM 2004
GILA COUNTY, ARIZONA
COUNTY CLERK'S OFFICE

Gila County, AZ
Linda Haught Ortega, Recorder
04/29/2004
08:52AM
Doc Code: NML

Doc Id: 2004-006701
Receipt #: 23905
Rec Fee: 13.00

PHELPS DODGE EXPLORATION/SASE

RECEIVED
COUNTY CLERK'S OFFICE
2004 APR 29 P 1:32
ARIZONA



Gila County, AZ

NML

2004-006701

Page: 1 of 2

04/29/2004 08:52A
13.00

**ARIZONA NOTICE OF LOCATION
(Lode Claim)**

NOTICE IS HEREBY GIVEN THAT PHELPS DODGE EXPLORATION CORPORATION, whose mailing address is One North Central Avenue, Phoenix, AZ 85004, by its undersigned agent, makes this location of the

NCC 11 lode mining claim, in the Unknown Mining District, Gila County, Arizona.

The general course of the claim is from East to West, and said claim is located within NE quarter(s) of Section(s) 24, Township 4 South, Range 15 East, GSRB&M, Gila County, Arizona.

This claim is 1500 feet in length and 600 feet in width.

This Notice of Location is posted on the center line of the claim.

The claim runs from the location monument on which this notice is posted 10 feet in a E'ly direction to the East end line and 1,490 feet in a W'ly direction to the West end line. The claim boundaries are marked by six monuments, one at each corner and one at the center of each end line. The location monument on which this notice is posted is situated within Section 24, Township 4 South, Range 15 East, GSRB&M, Gila County, Arizona, and is approximately 1,800 feet South and 4,490 feet East from the NW corner of Section 24, Township 4 South, Range 15 East, GSRB&M, Gila County, Arizona.

The undersigned claims the ground as depicted on the map which is attached to a copy of this Notice of Location filed in the office of the County Recorder, Gila County, Globe, Arizona.

The claim has been monumented in accordance with State and Federal law. Corner and location monuments are substantial posts projecting at least four feet above the ground.

Located, dated, and posted on the ground this 12th day of February, 2004.

Phelps Dodge Exploration Corporation (Owner)

By Joseph B. Beckman (Agent)
Joseph B. Beckman

AMS 360927



2004-006701

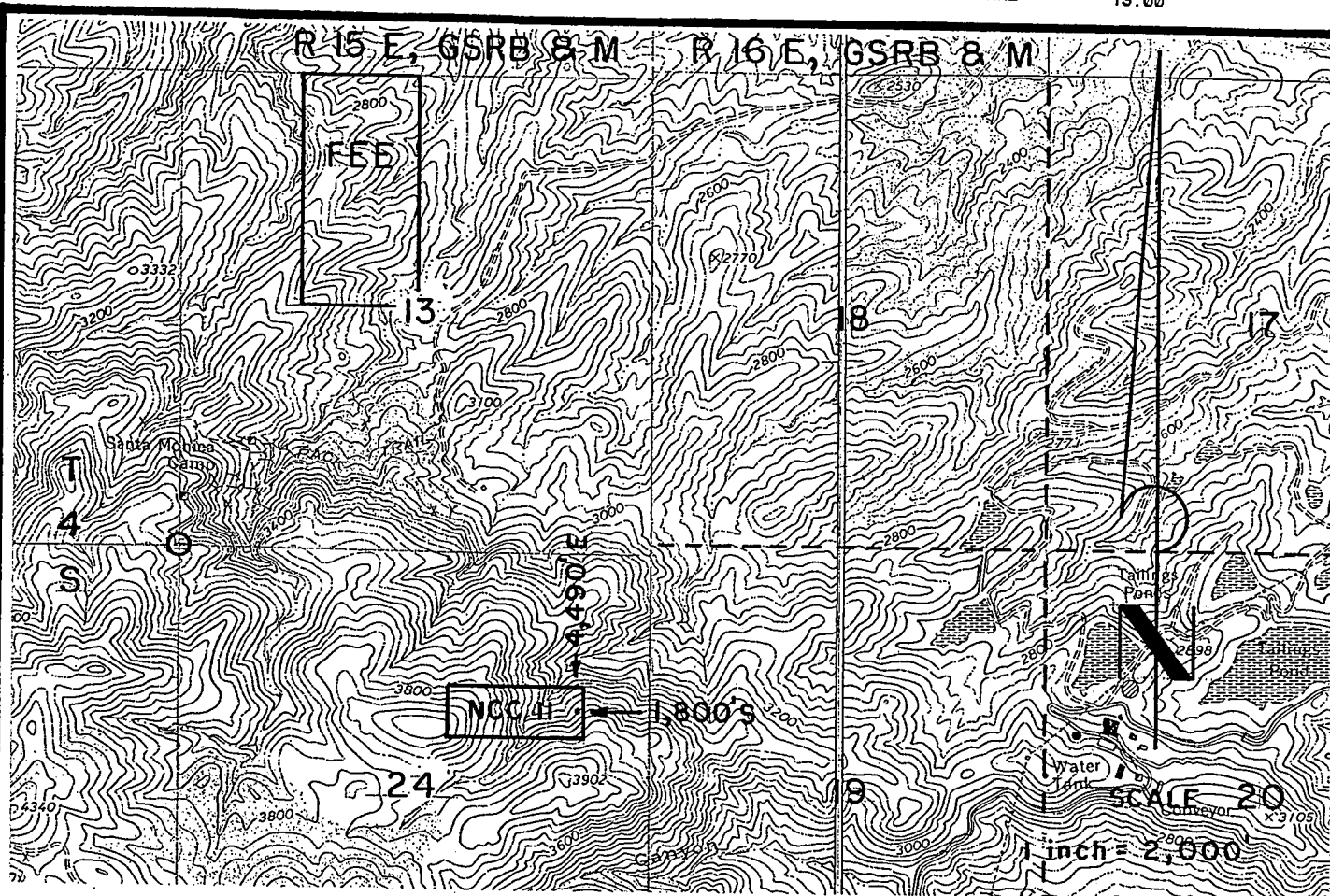
Page: 2 of 2

04/29/2004 08:52A

13.00

Gila County, AZ

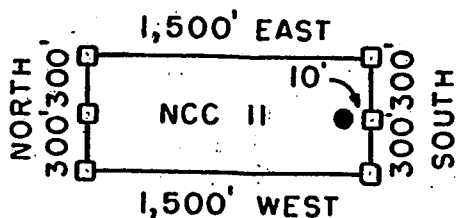
NML



NCC II LODE CLAIM- 600' X 1,500'

GILA COUNTY, ARIZONA

THE LOCATION MONUMENT OF THIS NCC CLAIM IS TIED TO THE SW CORNER OF SECTION 13, T 4 S - R 15 E, GSRB 8 M.



□ = CLAIM CORNER/END CENTER MONUMENT

● = LOCATION MONUMENT

ALL MONUMENTS ARE 2" X 2" X 5' WOOD POSTS.

APR 29 2004
OFFICE

PHELPS DODGE EXPLORATION CORP.
ONE NORTH CENTRAL AVENUE
PHOENIX, ARIZONA 85004

ATTACHED TO AND
MADE A PART OF
NCC II LOCATION NOTICE
PAGE 2 OF 2

AMC 360927

RECEIVED
COUNTY CLERK'S OFFICE

2004 APR 29 P 1:33

ARIZONA

Gila County, AZ
Linda Haught Ortega, Recorder
04/29/2004
08:52AM
Doc Code: NML

Doc Id: 2004-006702
Receipt #: 23905
Rec Fee: 13.00

PHELPS DODGE EXPLORATION/SASE



Gila County, AZ

NML

2004-006702

Page: 1 of 2
04/29/2004 08:52A
13.00

ARIZONA NOTICE OF LOCATION
(Lode Claim)

NOTICE IS HEREBY GIVEN THAT PHELPS DODGE EXPLORATION CORPORATION, whose mailing address is One North Central Avenue, Phoenix, AZ 85004, by its undersigned agent, makes this location of the NCC 12 lode mining claim, in the Unknown Mining District, Gila County, Arizona.

The general course of the claim is from East to West, and said claim is located within NE, NW quarter(s) of Section(s) 24, 19, Township 4 South, Range 15E-16E, GSRB&M, Gila County, Arizona.

This claim is 1500 feet in length and 600 feet in width.

This Notice of Location is posted on the center line of the claim.

The claim runs from the location monument on which this notice is posted 1490 feet in a E'ly direction to the East end line and 10 feet in a W'ly direction to the West end line. The claim boundaries are marked by six monuments, one at each corner and one at the center of each end line. The location monument on which this notice is posted is situated within Section 24, Township 4 South, Range 15 East, GSRB&M, Gila County, Arizona, and is approximately 1,800 feet South and 4,510 feet East from the NW corner of Section 24, Township 4 South, Range 15 East, GSRB&M, Gila County, Arizona.

The undersigned claims the ground as depicted on the map which is attached to a copy of this Notice of Location filed in the office of the County Recorder, Gila County, Globe, Arizona.

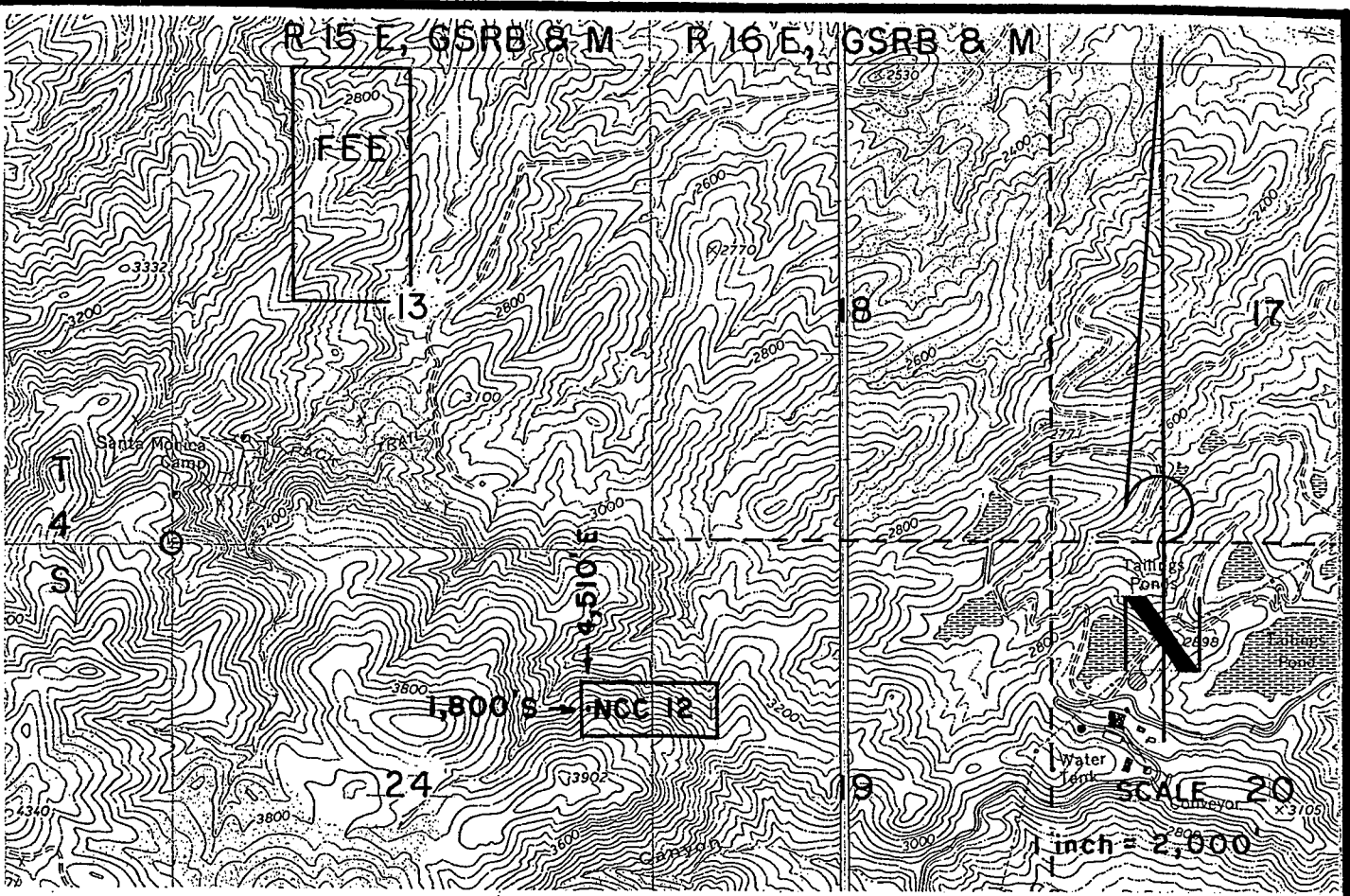
The claim has been monumented in accordance with State and Federal law. Corner and location monuments are substantial posts projecting at least four feet above the ground.

Located, dated, and posted on the ground this 12TH day of February, 2004.

Phelps Dodge Exploration Corporation (Owner)

By Joseph B. Beckman (Agent)
Joseph B. Beckman

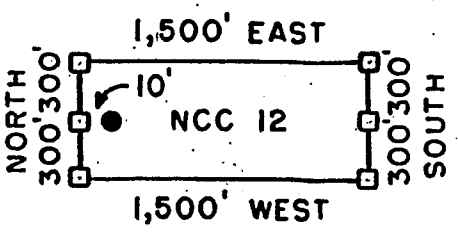
AMC 360928



NCC 12 LODE CLAIM- 600' X 1,500'
GILA COUNTY, ARIZONA

THE LOCATION MONUMENT OF THIS NCC CLAIM IS TIED TO THE SW CORNER OF SECTION 13, T 4 S-R 15 E, GSRB 8 & M.

2004 APR 29 P 1:30
OFFICE



- = CLAIM CORNER/END CENTER MONUMENT
- = LOCATION MONUMENT

ALL MONUMENTS ARE 2" X 2" X 5' WOOD POSTS.

PHELPS DODGE EXPLORATION CORP.
ONE NORTH CENTRAL AVENUE
PHOENIX, ARIZONA 85004

ATTACHED TO AND
MADE A PART OF
NCC 12 LOCATION NOTICE
PAGE 2 OF 2

AMP 360928

Gila County, AZ
Linda Haught Ortega, Recorder
04/29/2004
08:52AM
Doc Code: NML

Doc Id: 2004-006703
Receipt #: 23905
Rec Fee: 13.00

PHELPS DODGE EXPLORATION/SASE

RECEIVED
COUNTY RECORDER'S OFFICE
2004 APR 29 P 1:33



2004-006703
Page: 1 of 2
04/29/2004 08:52A
13.00

Gila County, AZ

NML

ARIZONA NOTICE OF LOCATION (Lode Claim)

NOTICE IS HEREBY GIVEN THAT PHELPS DODGE EXPLORATION CORPORATION, whose mailing address is One North Central Avenue, Phoenix, AZ 85004, by its undersigned agent, makes this location of the NCC 13 lode mining claim, in the Unknown Mining District, Gila County, Arizona.

The general course of the claim is from East to West, and said claim is located within _____, _____, _____, NE, quarter(s) of Section(s) 24, Township 4 South, Range 15 East, GSRB&M, Gila County, Arizona.

This claim is 1500 feet in length and 300 feet in width.

This Notice of Location is posted on the center line of the claim.

The claim runs from the location monument on which this notice is posted 10 feet in a E'ly direction to the East end line and 1,490 feet in a W'ly direction to the West end line. The claim boundaries are marked by six monuments, one at each corner and one at the center of each end line. The location monument on which this notice is posted is situated within Section 24, Township 4 South, Range 15 East, GSRB&M, Gila County, Arizona, and is approximately 2,250 feet South and 4,490 feet East from the NW corner of Section 24, Township 4 South, Range 15 East, GSRB&M, Gila County, Arizona.

The undersigned claims the ground as depicted on the map which is attached to a copy of this Notice of Location filed in the office of the County Recorder, Gila County, Globe, Arizona.

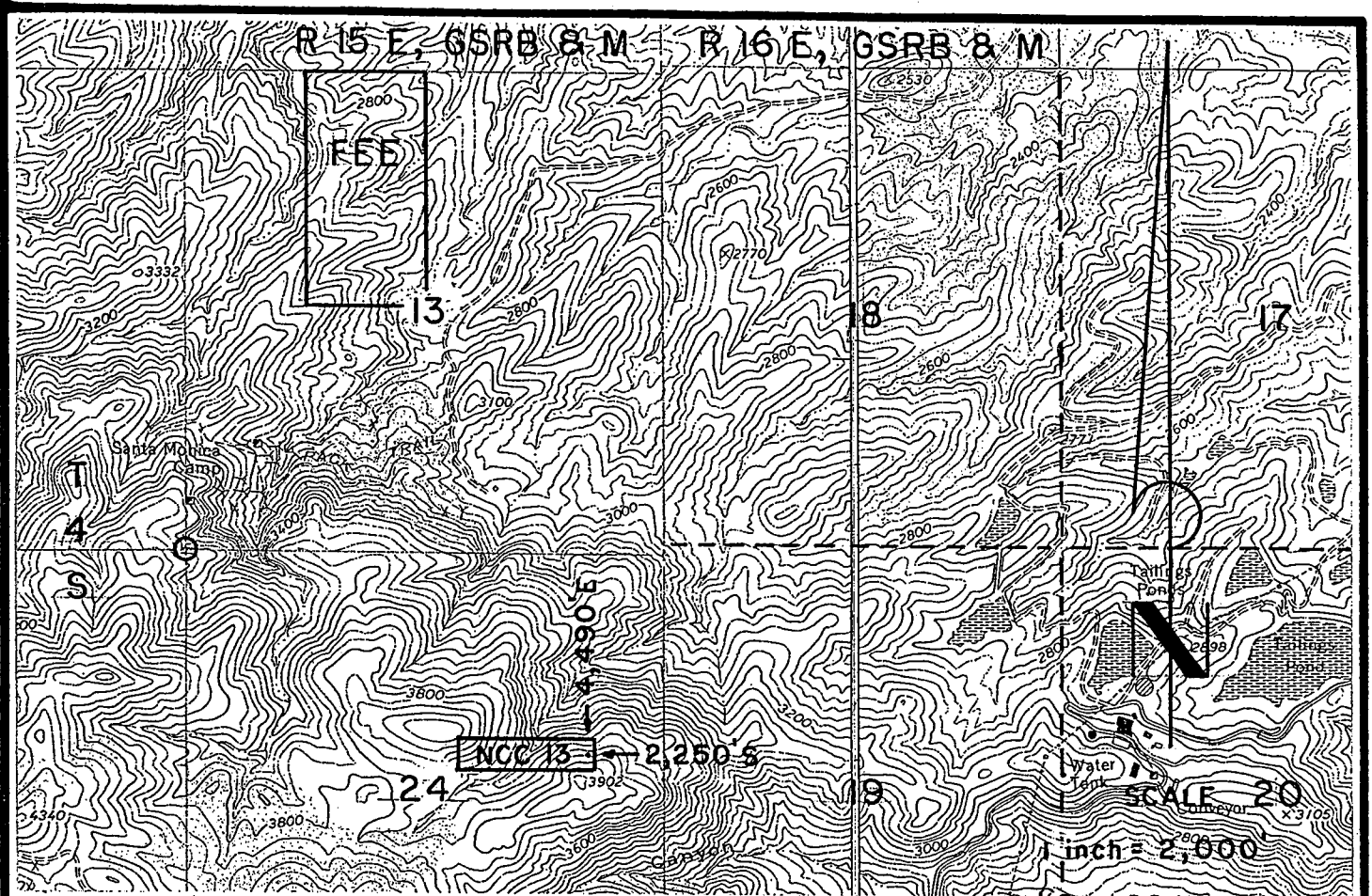
The claim has been monumented in accordance with State and Federal law. Corner and location monuments are substantial posts projecting at least four feet above the ground.

Located, dated, and posted on the ground this 12th day of February, 2004.

Phelps Dodge Exploration Corporation (Owner)

By Joseph B. Beckman Agent
Joseph B. Beckman

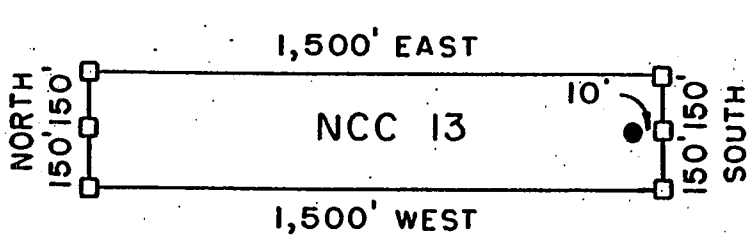
ARIZONA 360929



NCC 13 LODE CLAIM - 300' X 1,500'

GILA COUNTY, ARIZONA

THE LOCATION MONUMENT OF THIS NCC CLAIM IS TIED TO THE SW CORNER OF SECTION 13, T 4 S - R 15 E, GSRB 8 M.



- = CLAIM CORNER/END
- = LOCATION MONUMENT
- ALL MONUMENTS ARE 2" X 2" X 5' WOOD POSTS.

PHELPS DODGE EXPLORATION CORP. ATTACHED TO AND ONE NORTH CENTRAL AVENUE PHOENIX, ARIZONA 85004

MADE A PART OF NCC 13 LOCATION NOTICE PAGE 2 OF 2

ANL 360929

7000
29
P 1:33
OFFICE

PHELPS DODGE EXPLORATION/SASE

RECORDED
OFFICE



2004-006704

Page: 1 of 2
04/29/2004 08:52A
13.00

2004 APR 29 P 1:35

Gila County, AZ

NML

ARIZONA NOTICE OF LOCATION
(Lode Claim)

NOTICE IS HEREBY GIVEN THAT PHELPS DODGE EXPLORATION CORPORATION, whose mailing address is One North Central Avenue, Phoenix, AZ 85004, by its undersigned agent, makes this location of the NCC 14 lode mining claim, in the Unknown Mining District, Gila County, Arizona.

The general course of the claim is from East to West, and said claim is located within NE & SE, NW & SW quarter(s) of Section(s) 24, 19, Township 4 South, Range 15E-16E, GSRB&M, Gila County, Arizona.

This claim is 1500 feet in length and 600 feet in width.

This Notice of Location is posted on the center line of the claim.

The claim runs from the location monument on which this notice is posted 750 feet in a E'ly direction to the East end line and 750 feet in a W'ly direction to the West end line. The claim boundaries are marked by six monuments, one at each corner and one at the center of each end line. The location monument on which this notice is posted is situated within Section 24, Township 4 South, Range 15 East, GSRB&M, Gila County, Arizona, and is approximately 2,400 feet South and 5,250 feet East from the NW corner of Section 24, Township 4 South, Range 15 East, GSRB&M, Gila County, Arizona.

The undersigned claims the ground as depicted on the map which is attached to a copy of this Notice of Location filed in the office of the County Recorder, Gila County, Globe, Arizona.

The claim has been monumented in accordance with State and Federal law. Corner and location monuments are substantial posts projecting at least four feet above the ground.

Located, dated, and posted on the ground this 12th day of February, 2004.

Phelps Dodge Exploration Corporation (Owner)

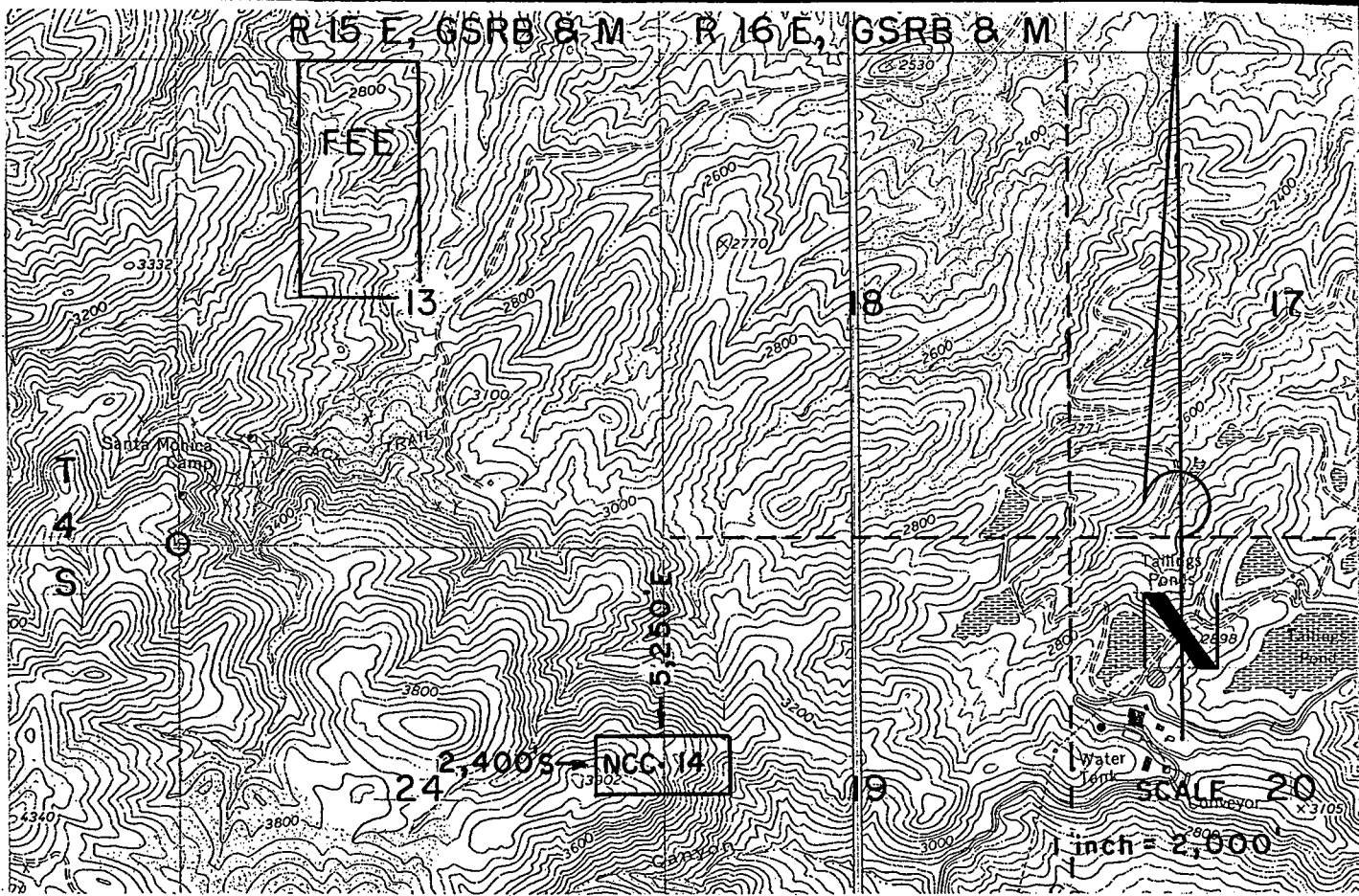
By Joseph B. Beckman (Agent)
Joseph B. Beckman

FILE 360930



Gila County, AZ

NML

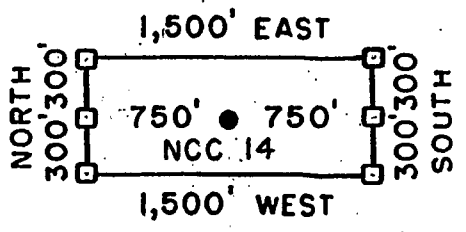


AMU 3609330

NCC 14 LODE CLAIM- 600' X 1,500'

GILA COUNTY, ARIZONA

THE LOCATION MONUMENT OF THIS NCC CLAIM IS TIED TO THE SW CORNER OF SECTION 13, T 4 S-R 15 E, GSRB 8 M.



- = CLAIM CORNER/END CENTER MONUMENT
- = LOCATION MONUMENT

ALL MONUMENTS ARE 2" X 2" X 5" WOOD POSTS.

2004 APR 29 11:33 AM
OFFICE

PHELPS DODGE EXPLORATION CORP.
ONE NORTH CENTRAL AVENUE
PHOENIX, ARIZONA 85004

ATTACHED TO AND
MADE A PART OF
NCC 14 LOCATION NOTICE
PAGE 2 OF 2

RECEIVED
COUNTY RECORDER'S OFFICE

2004 APR 29 P 1:33

ARIZONA

Gila County, AZ
Linda Haught Ortega, Recorder
04/29/2004
08:52AM
Doc Code: NML

Doc Id: 2004-006705
Receipt #: 23905
Rec Fee: 13.00

PHELPS DODGE EXPLORATION/SASE



Gila County, AZ

NML

2004-006705

Page: 1 of 2
04/29/2004 08:52A
13.00

**ARIZONA NOTICE OF LOCATION
(Lode Claim)**

NOTICE IS HEREBY GIVEN THAT PHELPS DODGE EXPLORATION CORPORATION, whose mailing address is One North Central Avenue, Phoenix, AZ 85004, by its undersigned agent, makes this location of the NCC 15 lode mining claim, in the Unknown Mining District, Gila County, Arizona.

The general course of the claim is from East to West, and said claim is located within SW quarter(s) of Section(s) 13, Township 4 South, Range 15 East, GSRB&M, Gila County, Arizona.

This claim is 1500 feet in length and 600 feet in width.

This Notice of Location is posted on the center line of the claim.

The claim runs from the location monument on which this notice is posted 10 feet in a E'ly direction to the East end line and 1,490 feet in a W'ly direction to the West end line. The claim boundaries are marked by six monuments, one at each corner and one at the center of each end line. The location monument on which this notice is posted is situated within Section 13, Township 4 South, Range 15 East, GSRB&M, Gila County, Arizona, and is approximately 1,200 feet North and 1,490 feet East from the SW corner of Section 13, Township 4 South, Range 15 East, GSRB&M, Gila County, Arizona.

The undersigned claims the ground as depicted on the map which is attached to a copy of this Notice of Location filed in the office of the County Recorder, Gila County, Globe, Arizona.

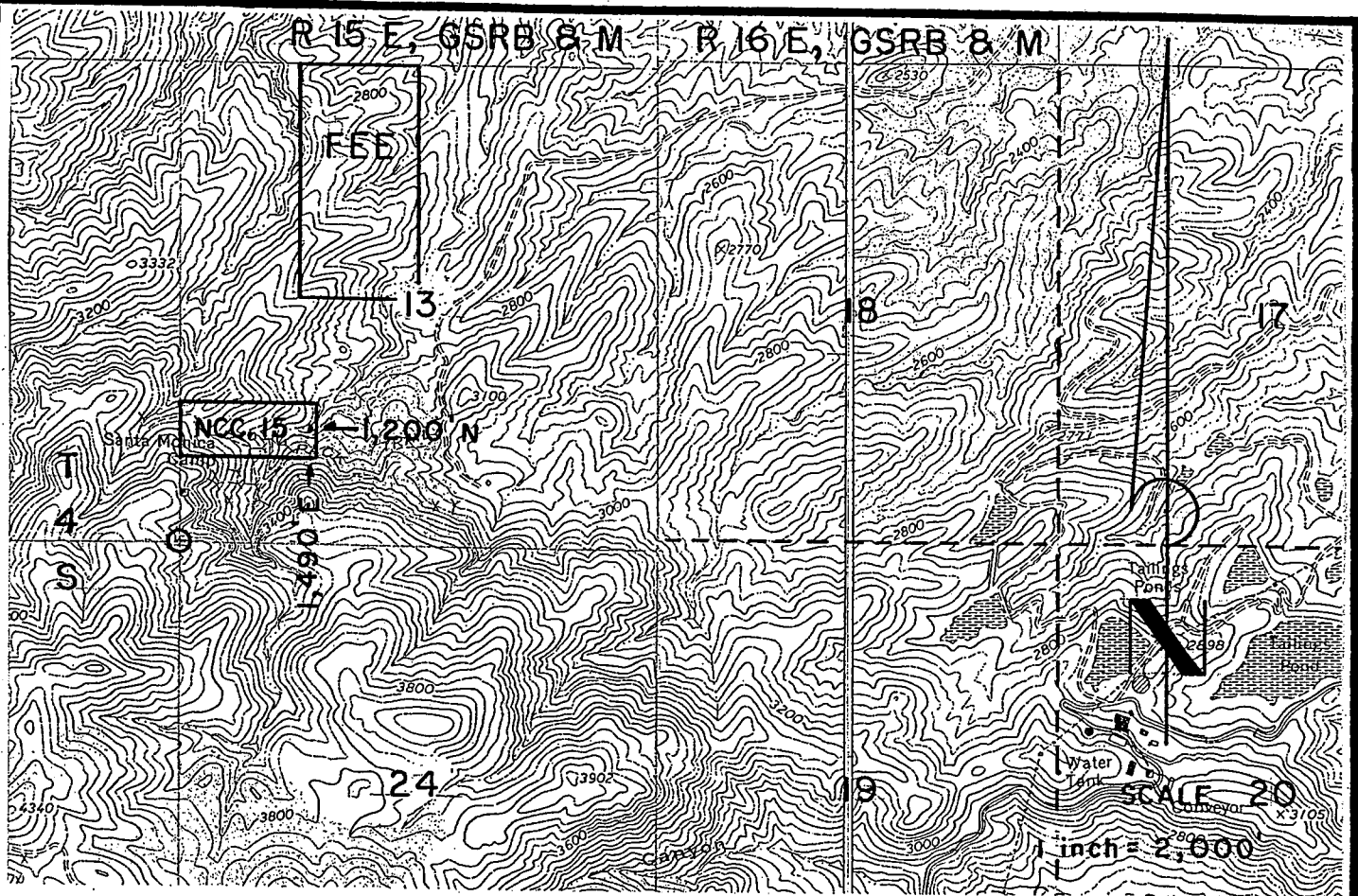
The claim has been monumented in accordance with State and Federal law. Corner and location monuments are substantial posts projecting at least four feet above the ground.

Located, dated, and posted on the ground this 10TH day of February, 2004.

Phelps Dodge Exploration Corporation (Owner)

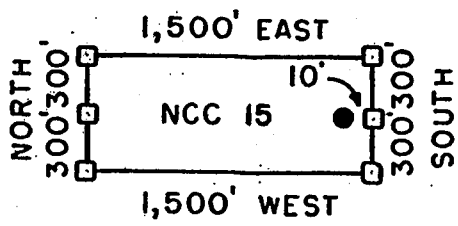
By Joseph B Beckman (Agent)
Joseph B. Beckman

AMC 360931



AMP 340931

NCC 15 LODGE CLAIM- 600' X 1,500'
GILA COUNTY, ARIZONA
THE LOCATION MONUMENT OF THIS NCC CLAIM IS TIED TO
THE SW CORNER OF SECTION 13, T 4 S - R 15 E, GSRB & M.



- = CLAIM CORNER/END CENTER MONUMENT
 - = LOCATION MONUMENT
- ALL MONUMENTS ARE 2" X 2" X 5' WOOD POSTS.

2004 APR 29 P 10:33

LAND RECORDS OFFICE

PHELPS DODGE EXPLORATION CORP. ATTACHED TO AND
ONE NORTH CENTRAL AVENUE MADE A PART OF
PHOENIX, ARIZONA 85004 NCC 15 LOCATION NOTICE
PAGE 2 OF 2

Gila County, AZ
Linda Haught Ortega, Recorder
04/29/2004
08:52AM
Doc Code: NML

Doc Id: 2004-006706
Receipt #: 23905
Rec Fee: 13.00

PHELPS DODGE EXPLORATION/SASE



2004-006706

Page: 1 of 2
04/29/2004 08:52A
13.00

Gila County, AZ

NML

RECORDED
L.M.A. OFFICE

2004 APR 29 P 1:33

ARIZONA

**ARIZONA NOTICE OF LOCATION
(Lode Claim)**

NOTICE IS HEREBY GIVEN THAT PHELPS DODGE EXPLORATION CORPORATION, whose mailing address is One North Central Avenue, Phoenix, AZ 85004, by its undersigned agent, makes this location of the NCC 16 lode mining claim, in the Unknown Mining District, Gila County, Arizona.

The general course of the claim is from East to West, and said claim is located within SW&SE quarter(s) of Section(s) 13, Township 4 South, Range 15 East, GSRB&M, Gila County, Arizona.

This claim is 1500 feet in length and 600 feet in width.

This Notice of Location is posted on the center line of the claim.

The claim runs from the location monument on which this notice is posted 1,490 feet in a E'ly direction to the East end line and 10 feet in a W'ly direction to the West end line. The claim boundaries are marked by six monuments, one at each corner and one at the center of each end line. The location monument on which this notice is posted is situated within Section 13, Township 4 South, Range 15 East, GSRB&M, Gila County, Arizona, and is approximately 1,200 feet North and 1,510 feet East from the SW corner of Section 13, Township 4 South, Range 15 East, GSRB&M, Gila County, Arizona.

The undersigned claims the ground as depicted on the map which is attached to a copy of this Notice of Location filed in the office of the County Recorder, Gila County, Globe, Arizona.

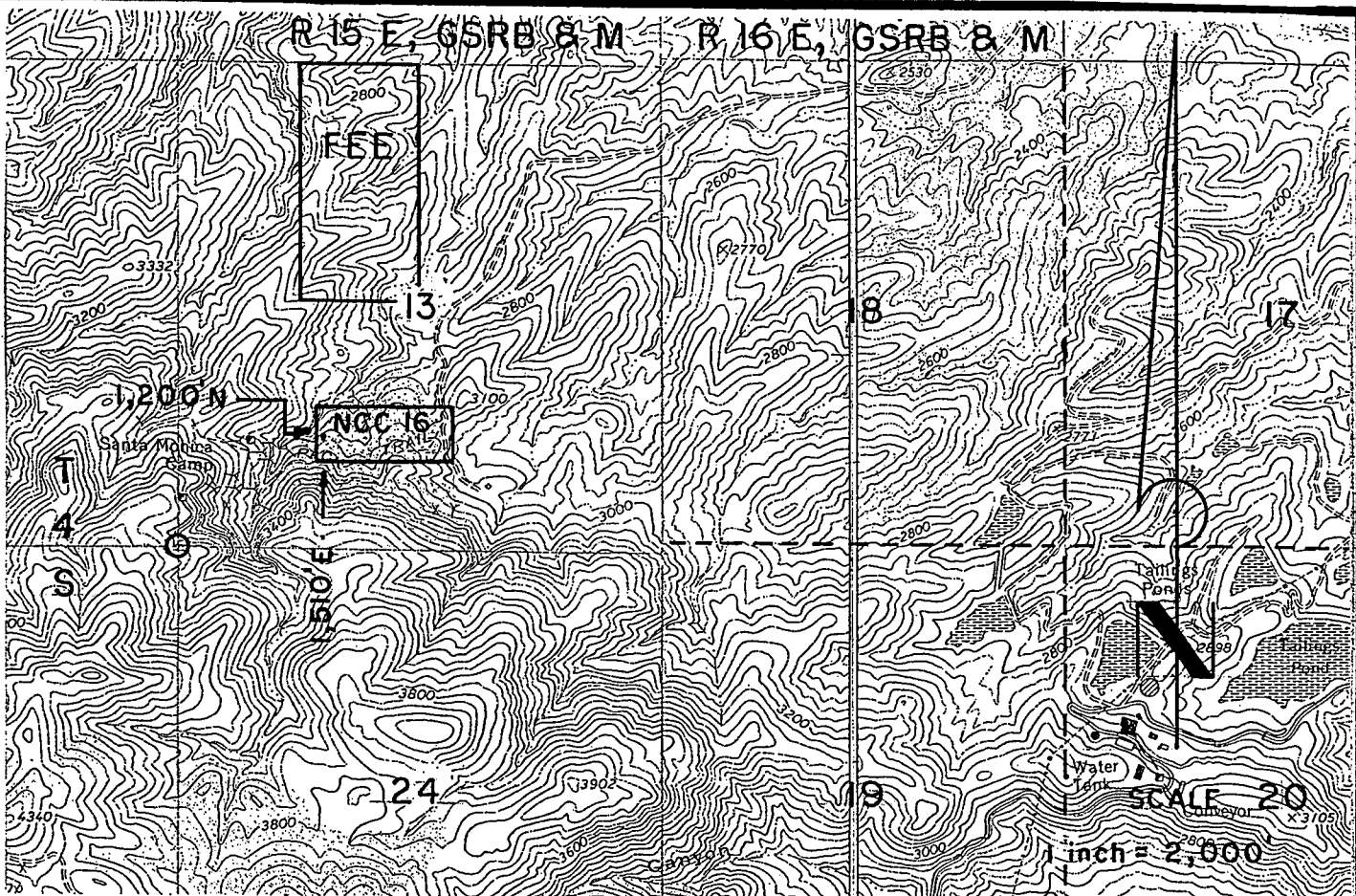
The claim has been monumented in accordance with State and Federal law. Corner and location monuments are substantial posts projecting at least four feet above the ground.

Located, dated, and posted on the ground this 10TH day of February, 2004.

Phelps Dodge Exploration Corporation (Owner)

By Joseph B. Beckman (Agent)
Joseph B. Beckman

AMC 360932



AME 360932

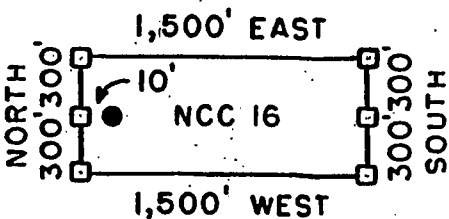
NCC 16 LODE CLAIM- 600' X 1,500'

GILA COUNTY, ARIZONA

THE LOCATION MONUMENT OF THIS NCC CLAIM IS TIED TO THE SW CORNER OF SECTION 13, T 4 S-R 15 E, GSRB 8 M.

7:00 PM APR 29 P. 33

OFFICE



- = CLAIM CORNER/END CENTER MONUMENT
- = LOCATION MONUMENT

ALL MONUMENTS ARE 2" X 2" X 5' WOOD POSTS.

PHELPS DODGE EXPLORATION CORP.
ONE NORTH CENTRAL AVENUE
PHOENIX, ARIZONA 85004

ATTACHED TO AND
MADE A PART OF
NCC 16 LOCATION NOTICE
PAGE 2 OF 2

Gila County, AZ
Linda Haught Ortega, Recorder
04/29/2004
08:52AM
Doc Code: NML

Doc Id: 2004-006707
Receipt #: 23905
Rec Fee: 13.00

RECEIVED
COUNTY RECORDER'S OFFICE

PHELPS DODGE EXPLORATION/SASE

2004 APR 29 P 1:33



2004-006707

Page: 1 of 2
04/29/2004 08:52A
13.00

Gila County, AZ

NML

**ARIZONA NOTICE OF LOCATION
(Lode Claim)**

NOTICE IS HEREBY GIVEN THAT PHELPS DODGE EXPLORATION CORPORATION, whose mailing address is One North Central Avenue, Phoenix, AZ 85004, by its undersigned agent, makes this location of the NCC 17 lode mining claim, in the Unknown Mining District, Gila County, Arizona.

The general course of the claim is from East to West, and said claim is located within SW quarter(s) of Section(s) 13, Township 4 South, Range 15 East, GSRB&M, Gila County, Arizona.

This claim is 1500 feet in length and 600 feet in width.

This Notice of Location is posted on the center line of the claim.

The claim runs from the location monument on which this notice is posted 10 feet in a E'ly direction to the East end line and 1,490 feet in a W'ly direction to the West end line. The claim boundaries are marked by six monuments, one at each corner and one at the center of each end line. The location monument on which this notice is posted is situated within Section 13, Township 4 South, Range 15 East, GSRB&M, Gila County, Arizona, and is approximately 600 feet North and 1,490 feet East from the SW corner of Section 13, Township 4 South, Range 15 East, GSRB&M, Gila County, Arizona.

The undersigned claims the ground as depicted on the map which is attached to a copy of this Notice of Location filed in the office of the County Recorder, Gila County, Globe, Arizona.

The claim has been monumented in accordance with State and Federal law. Corner and location monuments are substantial posts projecting at least four feet above the ground.

Located, dated, and posted on the ground this 10TH day of February, 2004.

Phelps Dodge Exploration Corporation (Owner)

By Joseph B Beckman (Agent)
Joseph B. Beckman

FILE 360933



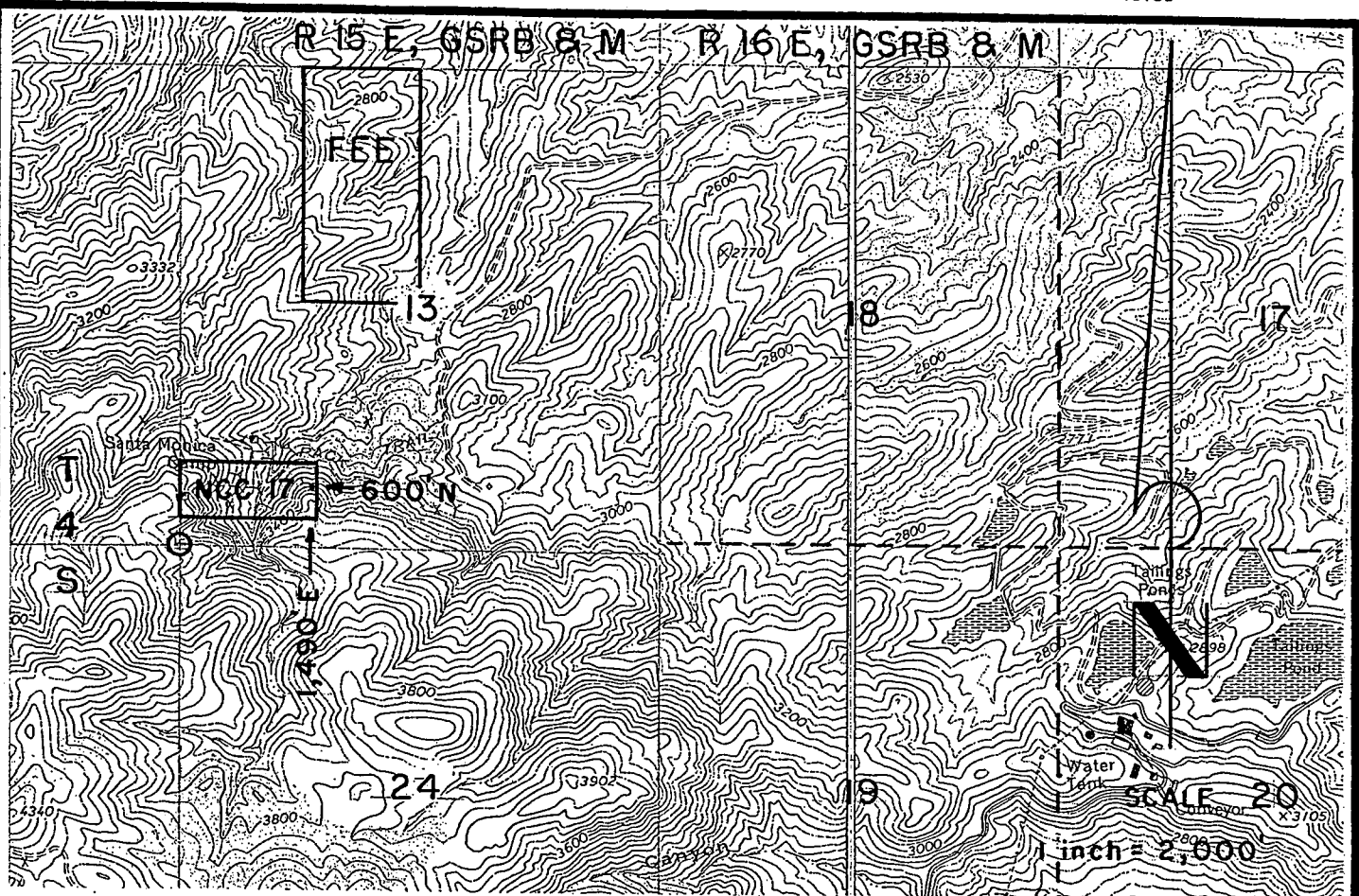
2004-006707

Page: 2 of 2

04/29/2004 08:52A
13.00

Gila County, AZ

NML

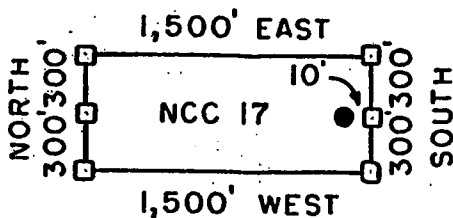


ARIZ 560933

NCC 17 LODE CLAIM- 600' X 1,500'

GILA COUNTY, ARIZONA

THE LOCATION MONUMENT OF THIS NCC CLAIM IS TIED TO THE SW CORNER OF SECTION 13, T 4 S - R 15 E, GSRB & M.



□ = CLAIM CORNER/END CENTER MONUMENT

● = LOCATION MONUMENT

ALL MONUMENTS ARE 2" X 2" X 5' WOOD POSTS.

2004 APR 29 PM 1:33
OFFICE

PHELPS DODGE EXPLORATION CORP.
ONE NORTH CENTRAL AVENUE
PHOENIX, ARIZONA 85004

ATTACHED TO AND
MADE A PART OF
NCC 17 LOCATION NOTICE
PAGE 2 OF 2

RECORDED
COUNTY CLERK'S OFFICE

2004 APR 29 P 1:33

ARIZONA

Gila County, AZ
Linda Haught Ortega, Recorder
04/29/2004
08:52AM
Doc Code: NML

Doc Id: 2004-006708
Receipt #: 23905
Rec Fee: 13.00

PHELPS DODGE EXPLORATION/SASE



Gila County, AZ

NML

2004-006708

Page: 1 of 2

04/29/2004 08:52A
13.00

**ARIZONA NOTICE OF LOCATION
(Lode Claim)**

NOTICE IS HEREBY GIVEN THAT PHELPS DODGE EXPLORATION CORPORATION, whose mailing address is One North Central Avenue, Phoenix, AZ 85004, by its undersigned agent, makes this location of the NCC 18 lode mining claim, in the Unknown Mining District, Gila County, Arizona.

The general course of the claim is from East to West, and said claim is located within SE & SW quarter(s) of Section(s) 13, Township 4 South, Range 15 East, GSRB&M, Gila County, Arizona.

This claim is 1500 feet in length and 600 feet in width.

This Notice of Location is posted on the center line of the claim.

The claim runs from the location monument on which this notice is posted 1,490 feet in a E'ly direction to the East end line and 10 feet in a W'ly direction to the West end line. The claim boundaries are marked by six monuments, one at each corner and one at the center of each end line. The location monument on which this notice is posted is situated within Section 13, Township 4 South, Range 15 East, GSRB&M, Gila County, Arizona, and is approximately 600 feet North and 1,510 feet East from the SW corner of Section 13, Township 4 South, Range 15 East, GSRB&M, Gila County, Arizona.

The undersigned claims the ground as depicted on the map which is attached to a copy of this Notice of Location filed in the office of the County Recorder, Gila County, Globe, Arizona.

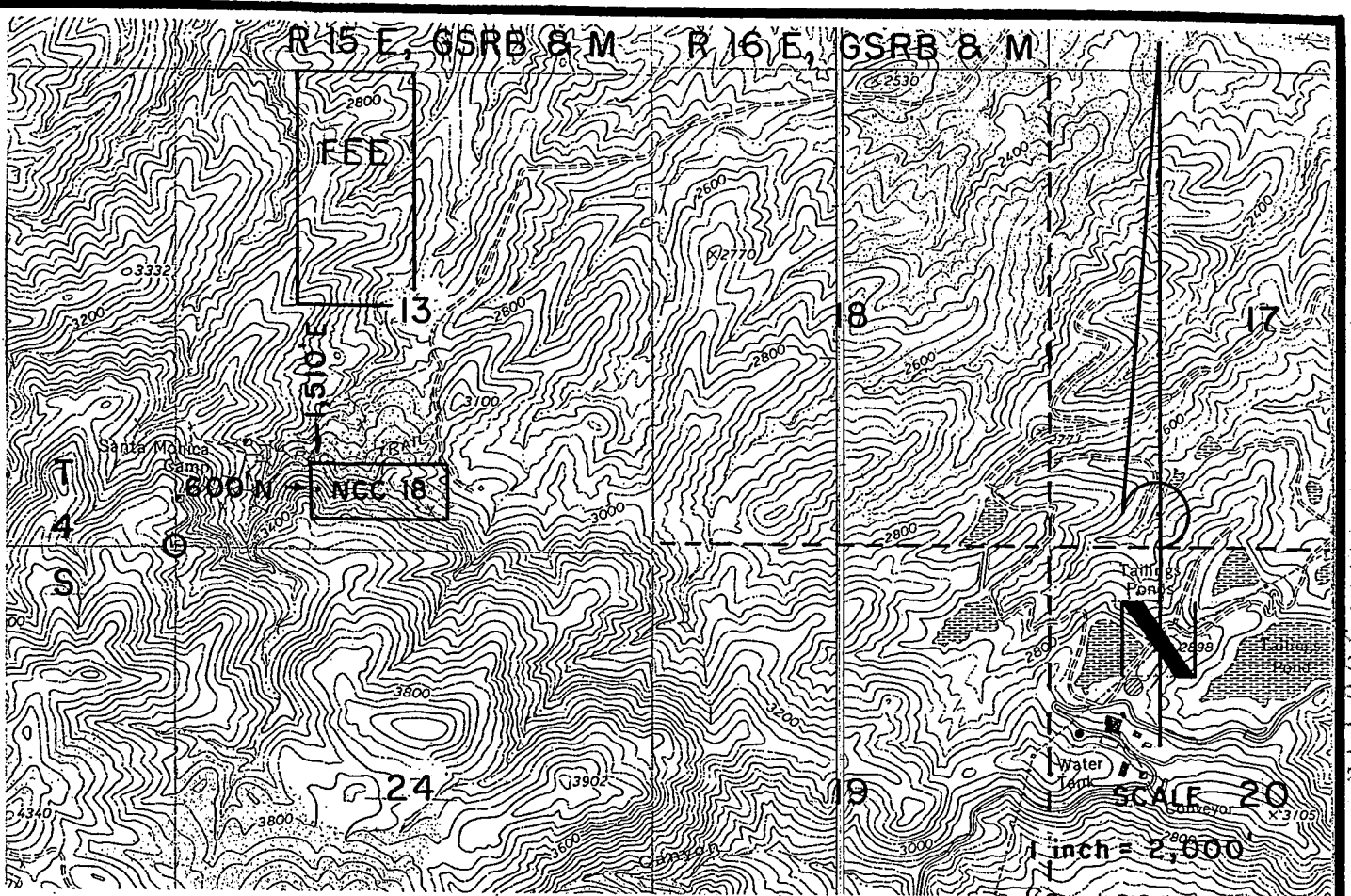
The claim has been monumented in accordance with State and Federal law. Corner and location monuments are substantial posts projecting at least four feet above the ground.

Located, dated, and posted on the ground this 10TH day of February, 2004.

Phelps Dodge Exploration Corporation (Owner)

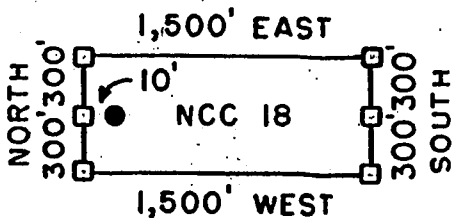
By Joseph B. Beckman (Agent)
Joseph B. Beckman

ARC 360934



NCC 18 LODE CLAIM- 600' X 1,500'
GILA COUNTY, ARIZONA

THE LOCATION MONUMENT OF THIS NCC CLAIM IS TIED TO
THE SW CORNER OF SECTION 13, T 4 S-R 15 E, GSRB & M.



- = CLAIM CORNER/END CENTER MONUMENT
- = LOCATION MONUMENT

ALL MONUMENTS ARE 2" X 2" X 5' WOOD POSTS.

PHELPS DODGE EXPLORATION CORP.
ONE NORTH CENTRAL AVENUE
PHOENIX, ARIZONA 85004

ATTACHED TO AND
MADE A PART OF
NCC 18 LOCATION NOTICE
PAGE 2 OF 2

2004 APR 29 P 1:33
ARIZONA
OFFICE

ANC 3609311

Gila County, AZ
Linda Haught Ortega, Recorder
04/29/2004
08:52AM
Doc Code: NML

Doc Id: 2004-006709
Receipt #: 23905
Rec Fee: 13.00

PHELPS DODGE EXPLORATION/SASE

RECORDED
L.M. RECORDING OFFICE

2004 APR 29 P 1:33

ARIZONA



2004-006709

Page: 1 of 2
04/29/2004 08:52A
13.00

**ARIZONA NOTICE OF LOCATION
(Lode Claim)**

NOTICE IS HEREBY GIVEN THAT PHELPS DODGE EXPLORATION CORPORATION, whose mailing address is One North Central Avenue, Phoenix, AZ 85004, by its undersigned agent, makes this location of the NCC 19 lode mining claim, in the Unknown Mining District, Gila County, Arizona.

The general course of the claim is from East to West, and said claim is located within SW, NW quarter(s) of Section(s) 13, 24, Township 4 South, Range 15 East, GSRB&M, Gila County, Arizona.

This claim is 1500 feet in length and 600 feet in width.

This Notice of Location is posted on the center line of the claim.

The claim runs from the location monument on which this notice is posted 10 feet in a E'ly direction to the East end line and 1490 feet in a W'ly direction to the West end line. The claim boundaries are marked by six monuments, one at each corner and one at the center of each end line. The location monument on which this notice is posted is situated within Section 24, Township 4 South, Range 15 East, GSRB&M, Gila County, Arizona, and is approximately 0 feet South and 1490 feet East from the NW corner of Section 24, Township 4 South, Range 15 East, GSRB&M, Gila County, Arizona.

The undersigned claims the ground as depicted on the map which is attached to a copy of this Notice of Location filed in the office of the County Recorder, Gila County, Globe, Arizona.

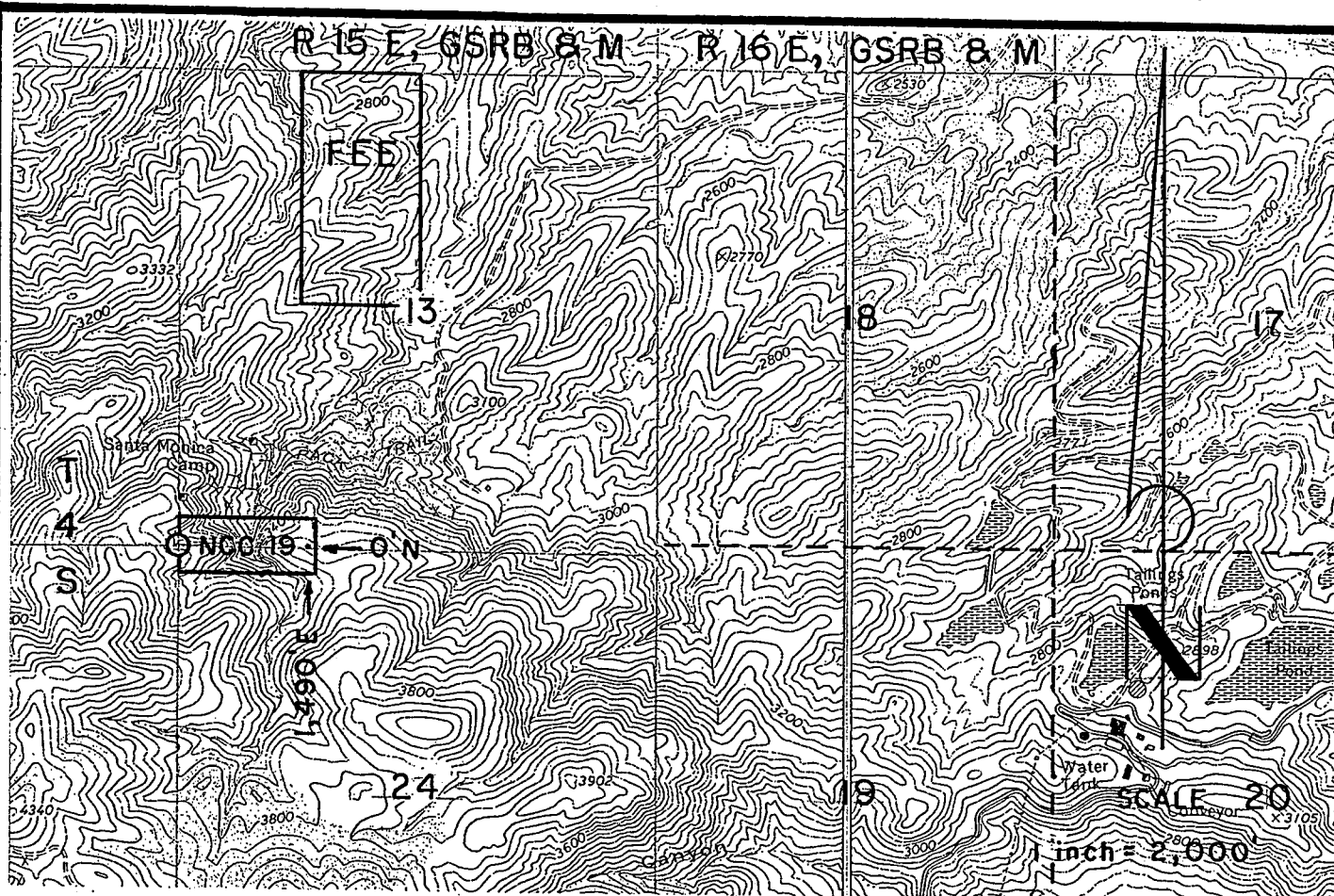
The claim has been monumented in accordance with State and Federal law. Corner and location monuments are substantial posts projecting at least four feet above the ground.

Located, dated, and posted on the ground this 10th day of February, 2004.

Phelps Dodge Exploration Corporation (Owner)

By Joseph B. Beckman (Agent)
Joseph B. Beckman

ANL 360935

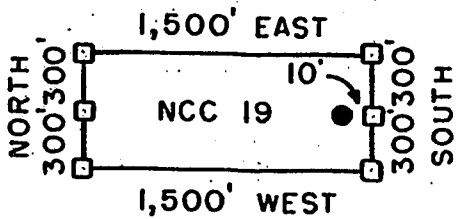


AMC 360935

NCC 19 LODE CLAIM- 600' x 1,500'

GILA COUNTY, ARIZONA

THE LOCATION MONUMENT OF THIS NCC CLAIM IS TIED TO THE SW CORNER OF SECTION 13, T 4 S - R 15 E, GSRB & M.



- = CLAIM CORNER/END CENTER MONUMENT
- = LOCATION MONUMENT

ALL MONUMENTS ARE 2" x 2" x 5' WOOD POSTS.

2004 APR 29 1:33
OFFICE

PHELPS DODGE EXPLORATION CORP. ATTACHED TO AND
ONE NORTH CENTRAL AVENUE
PHOENIX, ARIZONA 85004

MADE A PART OF
NCC 19 LOCATION NOTICE
PAGE 2 OF 2

RECEIVED
CLERK'S OFFICE

2004 APR 29 P 1:33

Gila County, AZ
Linda Haught Ortega, Recorder
04/29/2004
08:52AM
Doc Code: NML

Doc Id: 2004-006710
Receipt #: 23905
Rec Fee: 13.00

PHELPS DODGE EXPLORATION/SASE



Gila County, AZ

NML

2004-006710

Page: 1 of 2
04/29/2004 08:52A
13.00

**ARIZONA NOTICE OF LOCATION
(Lode Claim)**

NOTICE IS HEREBY GIVEN THAT PHELPS DODGE EXPLORATION CORPORATION, whose mailing address is One North Central Avenue, Phoenix, AZ 85004, by its undersigned agent, makes this location of the NCC 20 lode mining claim, in the Unknown Mining District, Gila County, Arizona.

The general course of the claim is from East to West, and said claim is located within SW & SE, NW & NE quarter(s) of Section(s) 13, 24, Township 4 South, Range 15 East, GSRB&M, Gila County, Arizona.

This claim is 1500 feet in length and 600 feet in width.

This Notice of Location is posted on the center line of the claim.

The claim runs from the location monument on which this notice is posted 1,490 feet in a E'ly direction to the East end line and 10 feet in a W'ly direction to the West end line. The claim boundaries are marked by six monuments, one at each corner and one at the center of each end line. The location monument on which this notice is posted is situated within Section 24, Township 4 South, Range 15 East, GSRB&M, Gila County, Arizona, and is approximately 0 feet South and 1,510 feet East from the NW corner of Section 24, Township 4 South, Range 15 East, GSRB&M, Gila County, Arizona.

The undersigned claims the ground as depicted on the map which is attached to a copy of this Notice of Location filed in the office of the County Recorder, Gila County, Globe, Arizona.

The claim has been monumented in accordance with State and Federal law. Corner and location monuments are substantial posts projecting at least four feet above the ground.

Located, dated, and posted on the ground this 10TH day of February, 2004.

Phelps Dodge Exploration Corporation (Owner)

By Joseph B. Beckman (Agent)
Joseph B. Beckman

PHU 360436

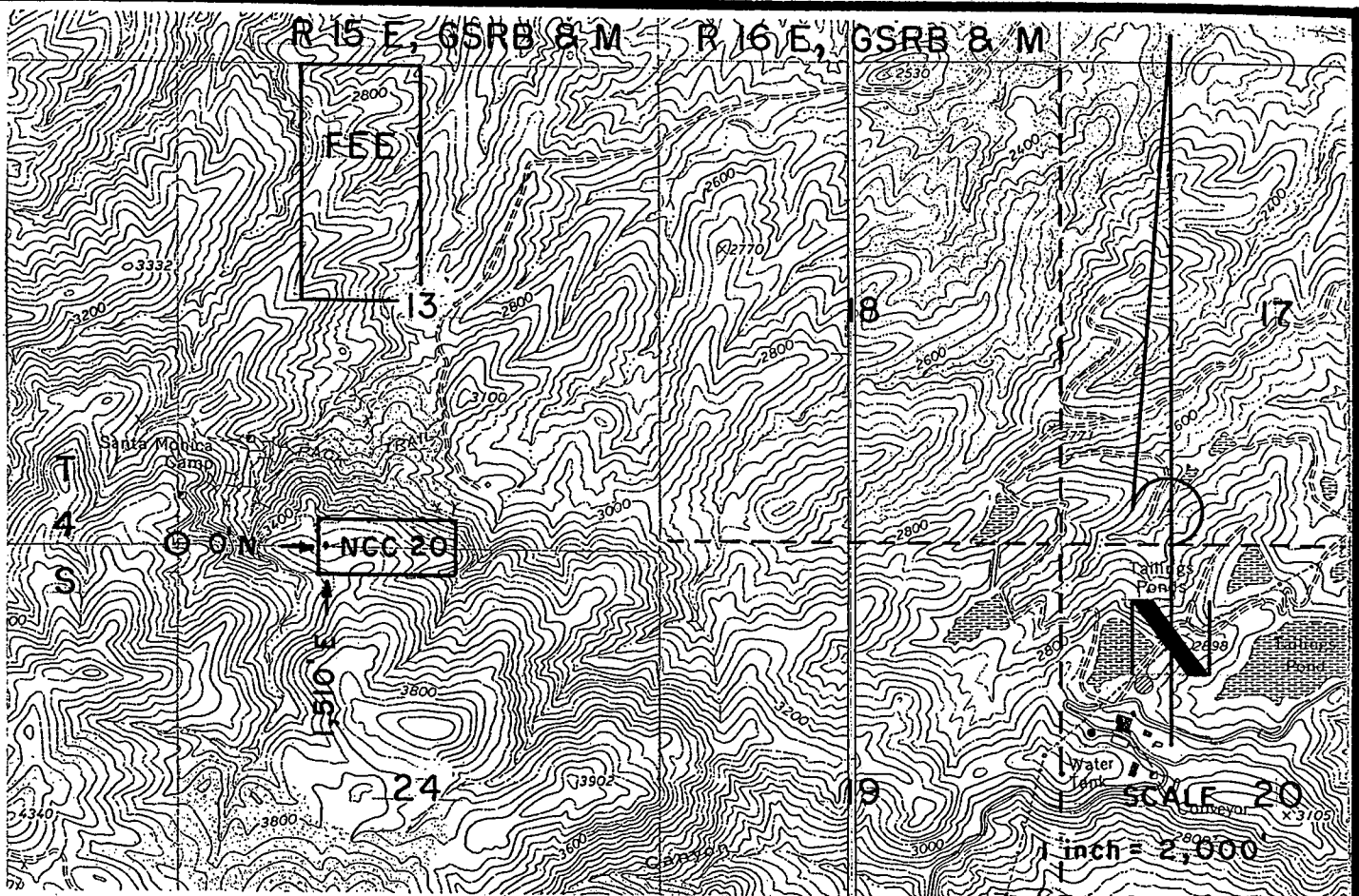


2004-006710

Page: 2 of 2
04/29/2004 08:52A
13.00

Gila County, AZ

NML

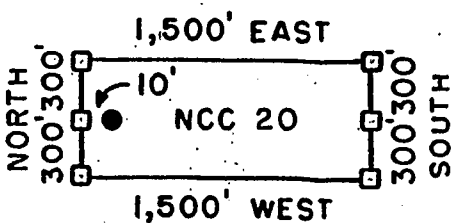


AMC 360936

NCC 20 LODE CLAIM- 600' X 1,500'

GILA COUNTY, ARIZONA

THE LOCATION MONUMENT OF THIS NCC CLAIM IS TIED TO THE SW CORNER OF SECTION 13, T 4 S-R 15 E, GSRB 8 M.



☐ = CLAIM CORNER/END CENTER MONUMENT

● = LOCATION MONUMENT

ALL MONUMENTS ARE 2" X 2" X 5' WOOD POSTS.

PHELPS DODGE EXPLORATION CORP.
ONE NORTH CENTRAL AVENUE
PHOENIX, ARIZONA 85004

ATTACHED TO AND
MADE A PART OF
NCC 20 LOCATION NOTICE
PAGE 2 OF 2

7:00 APR 29 PM '04

OFFICE

RECORDED
PUBLIC OFFICE

2004 APR 29 P 1:33

PHOENIX

Gila County, AZ
Linda Haught Ortega, Recorder
04/29/2004
08:52AM
Doc Code: NML

Doc Id: 2004-006711
Receipt #: 23905
Rec Fee: 13.00

PHELPS DODGE EXPLORATION/SAE



2004-006711
Page: 1 of 2
04/29/2004 08:52A
13.00

Gila County, AZ

NML

ARIZONA NOTICE OF LOCATION (Lode Claim)

NOTICE IS HEREBY GIVEN THAT PHELPS DODGE EXPLORATION CORPORATION, whose mailing address is One North Central Avenue, Phoenix, AZ 85004, by its undersigned agent, makes this location of the NCC 21 lode mining claim, in the Unknown Mining District, Gila County, Arizona.

The general course of the claim is from East to West, and said claim is located within NW quarter(s) of Section(s) 24, Township 4 South, Range 15 East, GSRB&M, Gila County, Arizona.

This claim is 1500 feet in length and 600 feet in width.

This Notice of Location is posted on the center line of the claim.

The claim runs from the location monument on which this notice is posted 10 feet in a E'ly direction to the East end line and 1,490 feet in a W'ly direction to the West end line. The claim boundaries are marked by six monuments, one at each corner and one at the center of each end line. The location monument on which this notice is posted is situated within Section 24, Township 4 South, Range 15 East, GSRB&M, Gila County, Arizona, and is approximately 600 feet South and 1,490 feet East from the NW corner of Section 24, Township 4 South, Range 15 East, GSRB&M, Gila County, Arizona.

The undersigned claims the ground as depicted on the map which is attached to a copy of this Notice of Location filed in the office of the County Recorder, Gila County, Globe, Arizona.

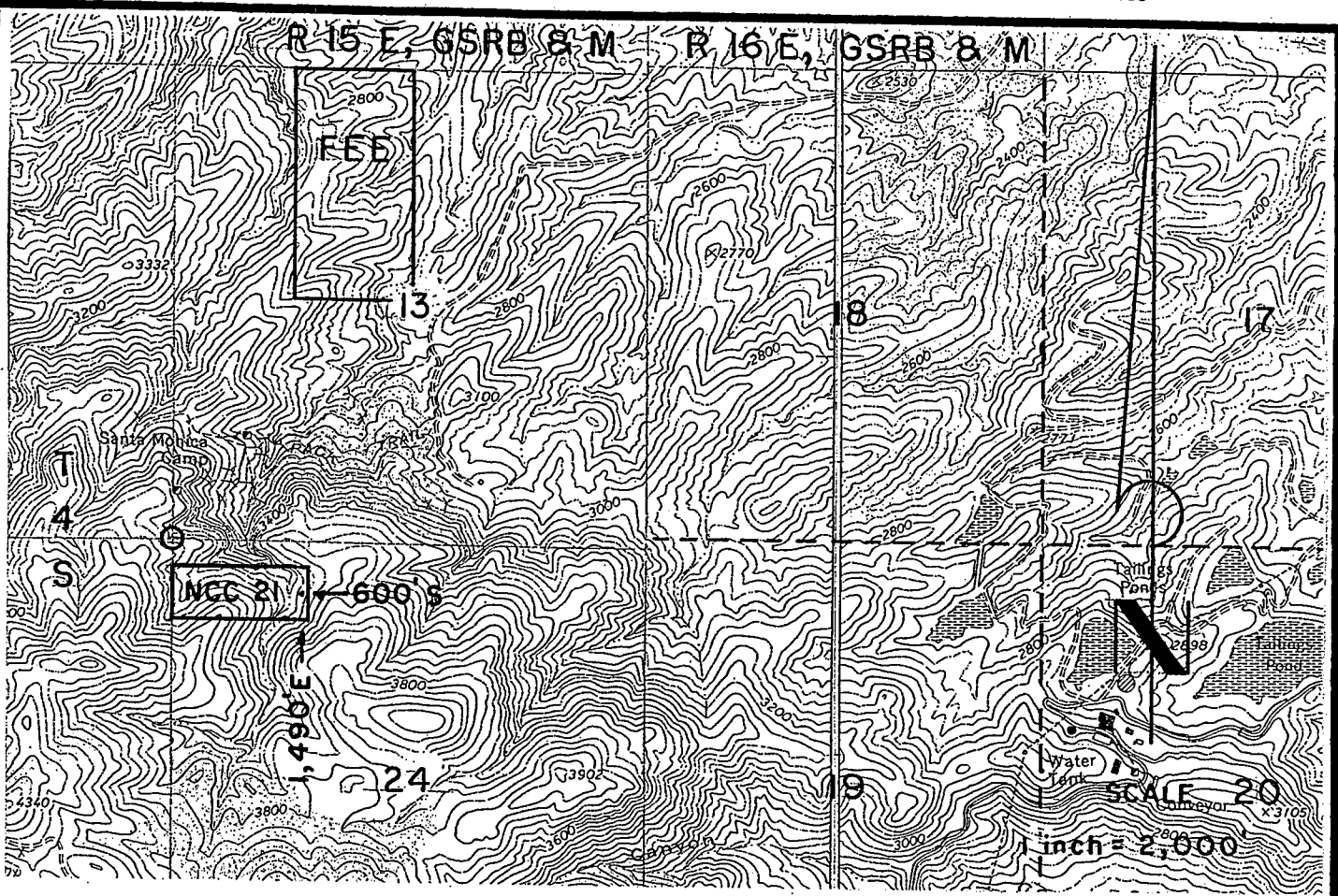
The claim has been monumented in accordance with State and Federal law. Corner and location monuments are substantial posts projecting at least four feet above the ground.

Located, dated, and posted on the ground this 10TH day of February, 2004.

Phelps Dodge Exploration Corporation (Owner)

By Joseph B. Beckman (Agent)
Joseph B. Beckman

200437

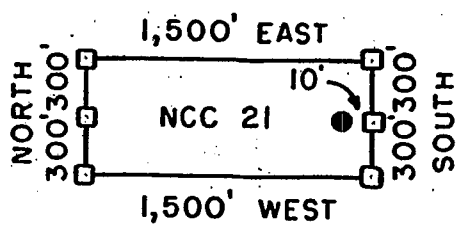


AME 360937

NCC 21 LODE CLAIM- 600' X 1,500'

GILA COUNTY, ARIZONA

THE LOCATION MONUMENT OF THIS NCC CLAIM IS TIED TO THE SW CORNER OF SECTION 13, T 4 S - R 15 E, GSRB & M.



□ = CLAIM CORNER/END CENTER MONUMENT

● = LOCATION MONUMENT

ALL MONUMENTS ARE 2" X 2" X 5' WOOD POSTS.

APR 29 2004
OFFICE

RHELPS DODGE EXPLORATION CORP.
ONE NORTH CENTRAL AVENUE
PHOENIX, ARIZONA 85004

ATTACHED TO AND
MADE A PART OF
NCC 21 LOCATION NOTICE
PAGE 2 OF 2

Gila County, AZ
Linda Haught Ortega, Recorder
04/29/2004
08:52AM
Doc Code: NML

Doc Id: 2004-006712
Receipt #: 23905
Rec Fee: 13.00

PHELPS DODGE EXPLORATION/SASE

RECEIVED
COUNTY RECORDER'S OFFICE
2004 APR 29 P 1:33
ARIZONA



Gila County, AZ

NML

2004-006712

Page: 1 of 2
04/29/2004 08:52A
13.00

ARL 360938

**ARIZONA NOTICE OF LOCATION
(Lode Claim)**

NOTICE IS HEREBY GIVEN THAT PHELPS DODGE EXPLORATION CORPORATION, whose mailing address is One North Central Avenue, Phoenix, AZ 85004, by its undersigned agent, makes this location of the NCC 22 lode mining claim, in the Unknown Mining District, Gila County, Arizona.

The general course of the claim is from East to West, and said claim is located within NW & NE quarter(s) of Section(s) 24, Township 4 South, Range 15 East, GSRB&M, Gila County, Arizona.

This claim is 1500 feet in length and 600 feet in width.

This Notice of Location is posted on the center line of the claim.

The claim runs from the location monument on which this notice is posted 1490 feet in a E'ly direction to the East end line and 10 feet in a W'ly direction to the West end line. The claim boundaries are marked by six monuments, one at each corner and one at the center of each end line. The location monument on which this notice is posted is situated within Section 24, Township 4 South, Range 15 East, GSRB&M, Gila County, Arizona, and is approximately 600 feet South and 1,510 feet East from the NW corner of Section 24, Township 4 South, Range 15 East, GSRB&M, Gila County, Arizona.

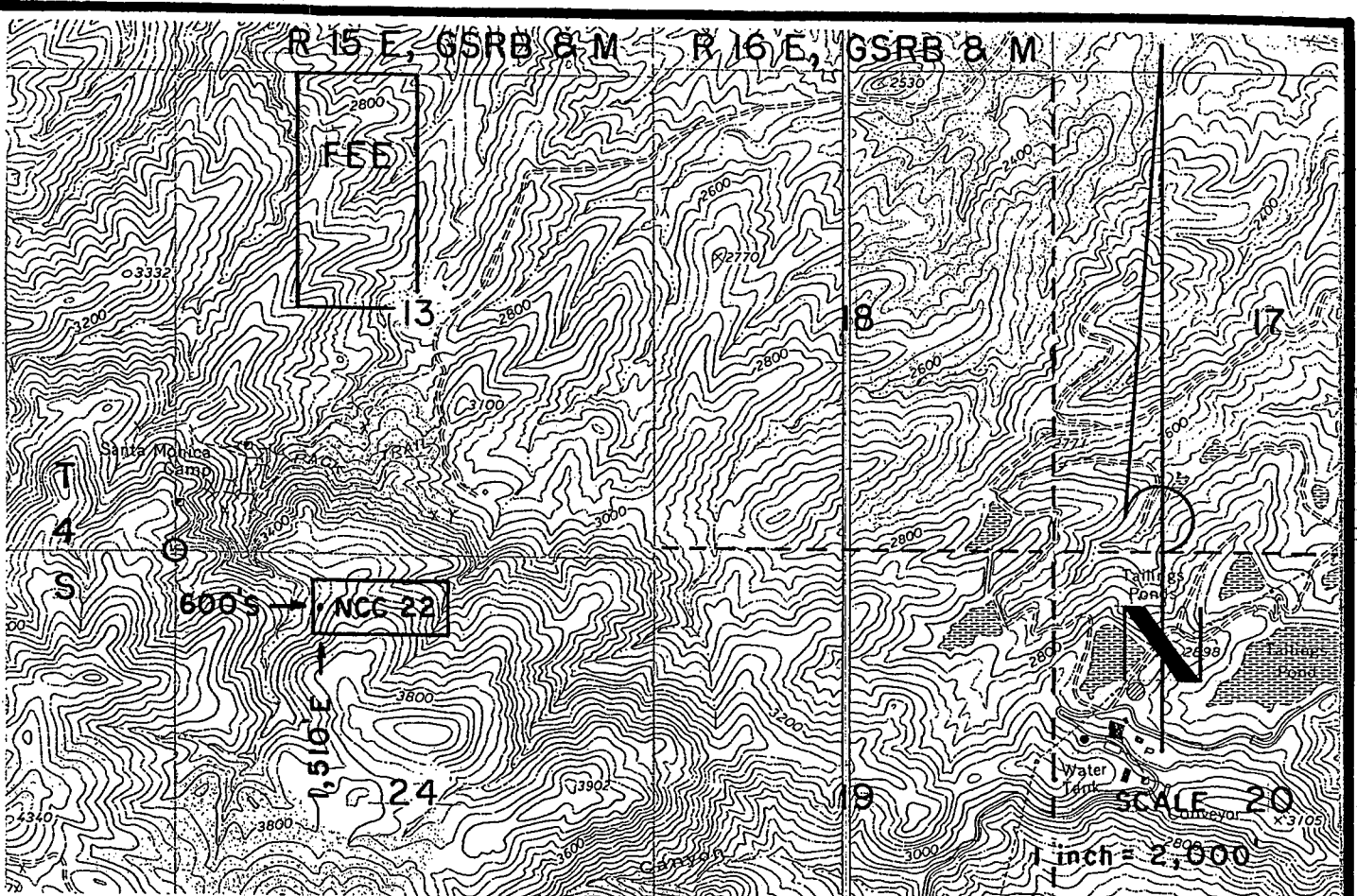
The undersigned claims the ground as depicted on the map which is attached to a copy of this Notice of Location filed in the office of the County Recorder, Gila County, Globe, Arizona.

The claim has been monumented in accordance with State and Federal law. Corner and location monuments are substantial posts projecting at least four feet above the ground.

Located, dated, and posted on the ground this 10TH day of February, 2004.

Phelps Dodge Exploration Corporation (Owner)

By Joseph B. Beckman (Agent)
Joseph B. Beckman

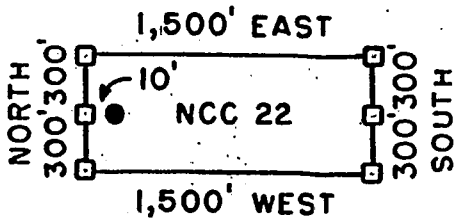


AMC 340938

NCC 22 LODE CLAIM- 600' X 1,500'

GILA COUNTY, ARIZONA

THE LOCATION MONUMENT OF THIS NCC CLAIM IS TIED TO THE SW CORNER OF SECTION 13, T 4 S-R 15 E, GSRB & M.



□ = CLAIM CORNER/END CENTER MONUMENT

● = LOCATION MONUMENT

ALL MONUMENTS ARE 2" X 2" X 5' WOOD POSTS.

2004 APR 29 P. 1:34

OFFICE

PHELPS DODGE EXPLORATION CORP.
ONE NORTH CENTRAL AVENUE
PHOENIX, ARIZONA 85004

ATTACHED TO AND
MADE A PART OF
NCC 22 LOCATION NOTICE
PAGE 2 OF 2

RECORDED
L.H. 7
OFFICE
2004 APR 29 P 1:34
ARIZONA

Gila County, AZ
Linda Haught Ortega, Recorder
04/29/2004
08:52AM
Doc Code: NML

Doc Id: 2004-006713
Receipt #: 23905
Rec Fee: 13.00

PHELPS DODGE EXPLORATION/SASE



Gila County, AZ

NML

2004-006713

Page: 1 of 2
04/29/2004 08:52A
13.00

ARIZONA NOTICE OF LOCATION
(Lode Claim)

NOTICE IS HEREBY GIVEN THAT PHELPS DODGE EXPLORATION CORPORATION, whose mailing address is One North Central Avenue, Phoenix, AZ 85004, by its undersigned agent, makes this location of the NCC 23 lode mining claim, in the Unknown Mining District, Gila County, Arizona.

The general course of the claim is from East to West, and said claim is located within NW, quarter(s) of Section(s) 24, Township 4 South, Range 15 East, GSRB&M, Gila County, Arizona.

This claim is 1500 feet in length and 600 feet in width.

This Notice of Location is posted on the center line of the claim.

The claim runs from the location monument on which this notice is posted 10 feet in a E'ly direction to the East end line and 1,490 feet in a W'ly direction to the West end line. The claim boundaries are marked by six monuments, one at each corner and one at the center of each end line. The location monument on which this notice is posted is situated within Section 24, Township 4 South, Range 15 East, GSRB&M, Gila County, Arizona, and is approximately 1,200 feet South and 1,490 feet East from the NW corner of Section 24, Township 4 South, Range 15 East, GSRB&M, Gila County, Arizona.

The undersigned claims the ground as depicted on the map which is attached to a copy of this Notice of Location filed in the office of the County Recorder, Gila County, Globe, Arizona.

The claim has been monumented in accordance with State and Federal law. Corner and location monuments are substantial posts projecting at least four feet above the ground.

Located, dated, and posted on the ground this 10TH day of February, 2004.

Phelps Dodge Exploration Corporation (Owner)

By Joseph B Beckman (Agent)
Joseph B. Beckman

ANG 360939



2004-006713

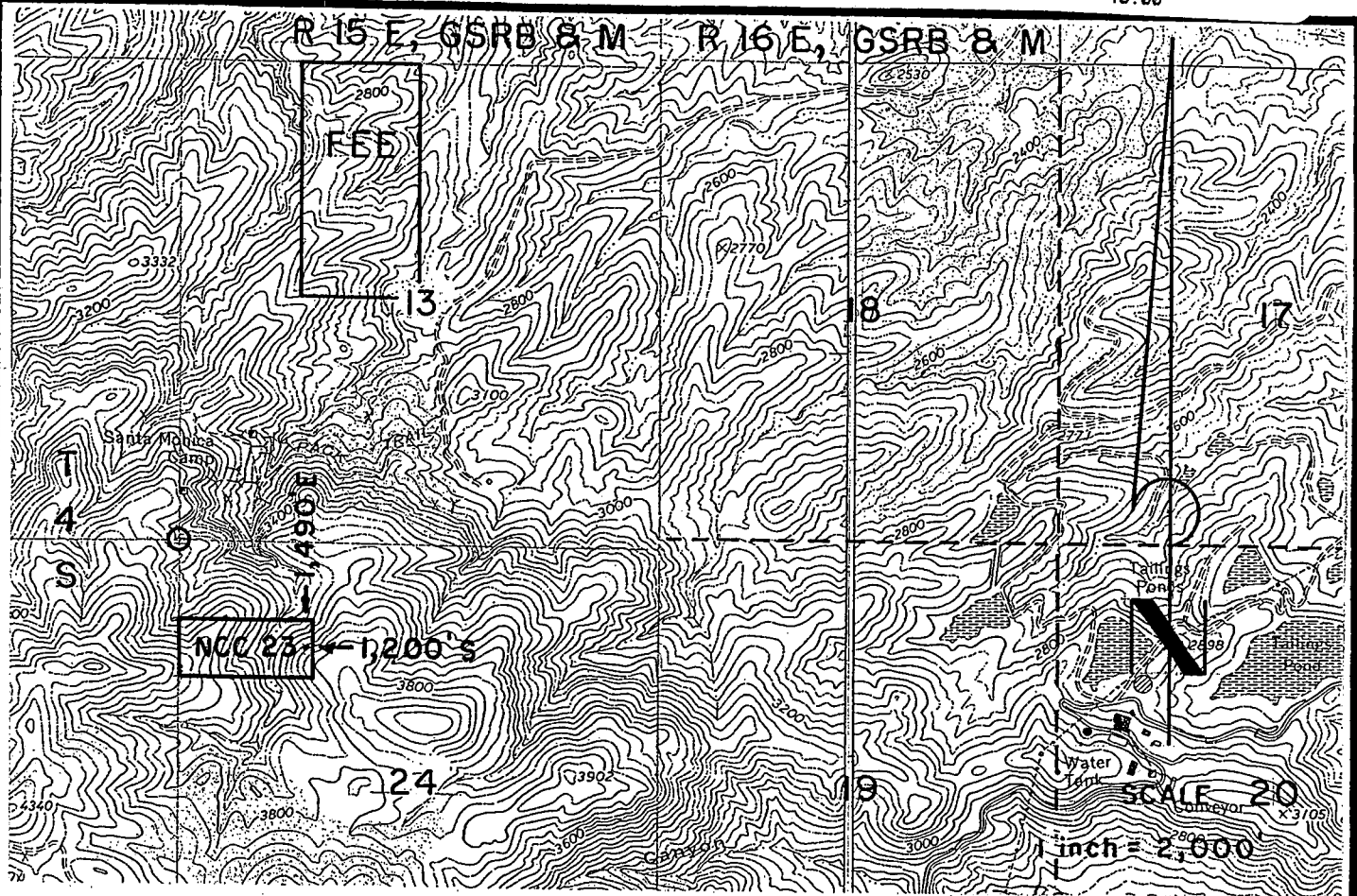
Page: 2 of 2

04/29/2004 08:52A

13.00

Gila County, AZ

NML

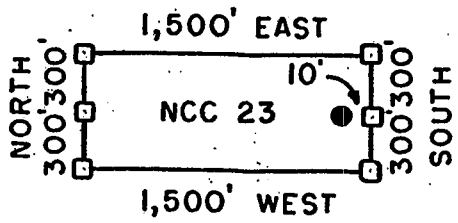


AMC 360939

NCC 23 LODE CLAIM- 600' X 1,500'

GILA COUNTY, ARIZONA

THE LOCATION MONUMENT OF THIS NCC CLAIM IS TIED TO THE SW CORNER OF SECTION 13, T 4 S - R 15 E, GSRB & M.



- = CLAIM CORNER/END CENTER MONUMENT
- = LOCATION MONUMENT

ALL MONUMENTS ARE 2" X 2" X 5' WOOD POSTS.

PHELPS DODGE EXPLORATION CORP. ATTACHED TO AND ONE NORTH CENTRAL AVENUE PHOENIX, ARIZONA 85004

MADE A PART OF NCC 23 LOCATION NOTICE PAGE 2 OF 2

PHOENIX, ARIZONA
700 PHELPS DODGE EXPLORATION CORP.
OFFICE

RECEIVED
COUNTY RECORDER'S OFFICE

2004 APR 29 P 1:34

ARIZONA

Gila County, AZ
Linda Haught Ortega, Recorder
04/29/2004
08:52AM
Doc Code: NML

Doc Id: 2004-006714
Receipt #: 23905
Rec Fee: 13.00

PHELPS DODGE EXPLORATION/SASE



Gila County, AZ

NML

2004-006714

Page: 1 of 2
04/29/2004 08:52A
13.00

AMC 360940

ARIZONA NOTICE OF LOCATION
(Lode Claim)

NOTICE IS HEREBY GIVEN THAT PHELPS DODGE EXPLORATION CORPORATION, whose mailing address is One North Central Avenue, Phoenix, AZ 85004, by its undersigned agent, makes this location of the NCC 24 lode mining claim, in the Unknown Mining District, Gila County, Arizona.

The general course of the claim is from East to West, and said claim is located within NW&NE quarter(s) of Section(s) 24, Township 4 South, Range 15 East, GSRB&M, Gila County, Arizona.

This claim is 1500 feet in length and 600 feet in width.

This Notice of Location is posted on the center line of the claim.

The claim runs from the location monument on which this notice is posted 1,490 feet in a E'ly direction to the East end line and 10 feet in a W'ly direction to the West end line. The claim boundaries are marked by six monuments, one at each corner and one at the center of each end line. The location monument on which this notice is posted is situated within Section 24, Township 4 South, Range 15 East, GSRB&M, Gila County, Arizona, and is approximately 1,200 feet South and 1,510 feet East from the NW corner of Section 24, Township 4 South, Range 15 East, GSRB&M, Gila County, Arizona.

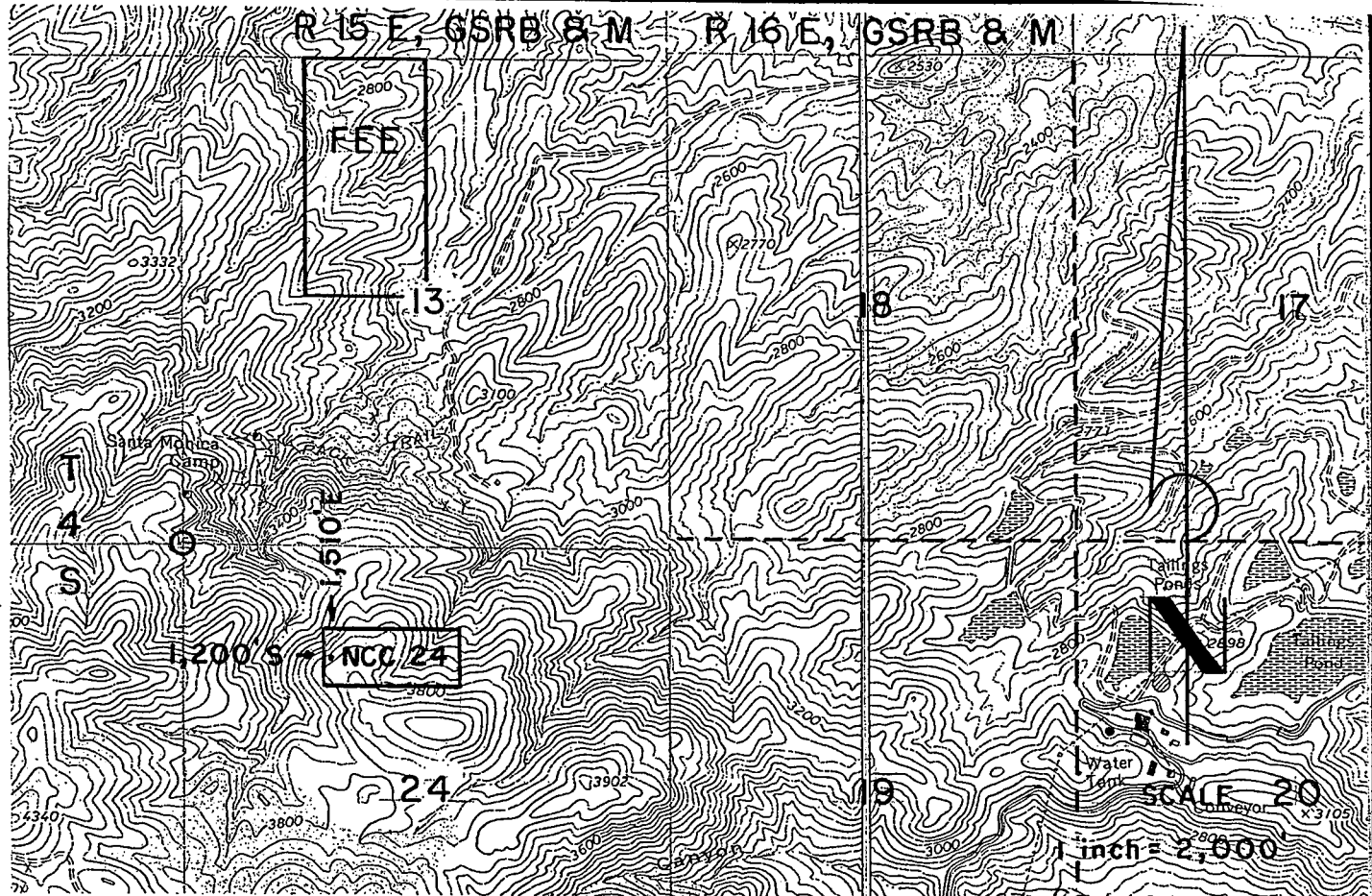
The undersigned claims the ground as depicted on the map which is attached to a copy of this Notice of Location filed in the office of the County Recorder, Gila County, Globe, Arizona.

The claim has been monumented in accordance with State and Federal law. Corner and location monuments are substantial posts projecting at least four feet above the ground.

Located, dated, and posted on the ground this 10th day of February, 2004.

Phelps Dodge Exploration Corporation (Owner)

By Joseph B Beckman (Agent)
Joseph B. Beckman

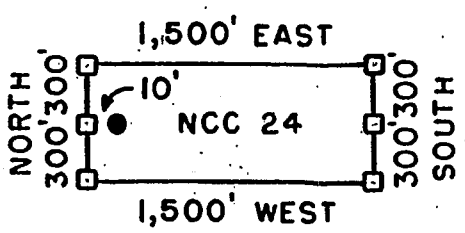


AMC 360944N

NCC 24 LODE CLAIM- 600' X 1,500'

GILA COUNTY, ARIZONA

THE LOCATION MONUMENT OF THIS NCC CLAIM IS TIED TO THE SW CORNER OF SECTION 13, T 4 S-R 15 E, GSRB 8.M.



- = CLAIM CORNER/END CENTER MONUMENT
- = LOCATION MONUMENT

ALL MONUMENTS ARE 2" X 2" X 5" WOOD POSTS.

2004 APR 29 PM 1:34
OFFICE

PHELPS DODGE EXPLORATION CORP.
ONE NORTH CENTRAL AVENUE
PHOENIX, ARIZONA 85004

ATTACHED TO AND
MADE A PART OF
NCC 24 LOCATION NOTICE
PAGE 2 OF 2

RECORDED
COUNTY OFFICE

2004 APR 29 P 1:34

ARIZONA

Gila County, AZ
Linda Haught Ortega, Recorder
04/29/2004
08:52AM
Doc Code: NML

Doc Id: 2004-006715
Receipt #: 23905
Rec Fee: 13.00

PHELPS DODGE EXPLORATION/SASE



Gila County, AZ

NML

2004-006715

Page: 1 of 2
04/29/2004 08:52A
13.00

ARIZONA NOTICE OF LOCATION (Lode Claim)

NOTICE IS HEREBY GIVEN THAT PHELPS DODGE EXPLORATION CORPORATION, whose mailing address is One North Central Avenue, Phoenix, AZ 85004, by its undersigned agent, makes this location of the NCC 25 lode mining claim, in the Unknown Mining District, Gila County, Arizona.

The general course of the claim is from East to West, and said claim is located within NW quarter(s) of Section(s) 24, Township 4 South, Range 15 East, GSRB&M, Gila County, Arizona.

This claim is 1500 feet in length and 600 feet in width.

This Notice of Location is posted on the center line of the claim.

The claim runs from the location monument on which this notice is posted 10 feet in a E'ly direction to the East end line and 1,490 feet in a W'ly direction to the West end line. The claim boundaries are marked by six monuments, one at each corner and one at the center of each end line. The location monument on which this notice is posted is situated within Section 24, Township 4 South, Range 15 East, GSRB&M, Gila County, Arizona, and is approximately 1,800 feet South and 1,490 feet East from the NW corner of Section 24, Township 4 South, Range 15 East, GSRB&M, Gila County, Arizona.

The undersigned claims the ground as depicted on the map which is attached to a copy of this Notice of Location filed in the office of the County Recorder, Gila County, Globe, Arizona.

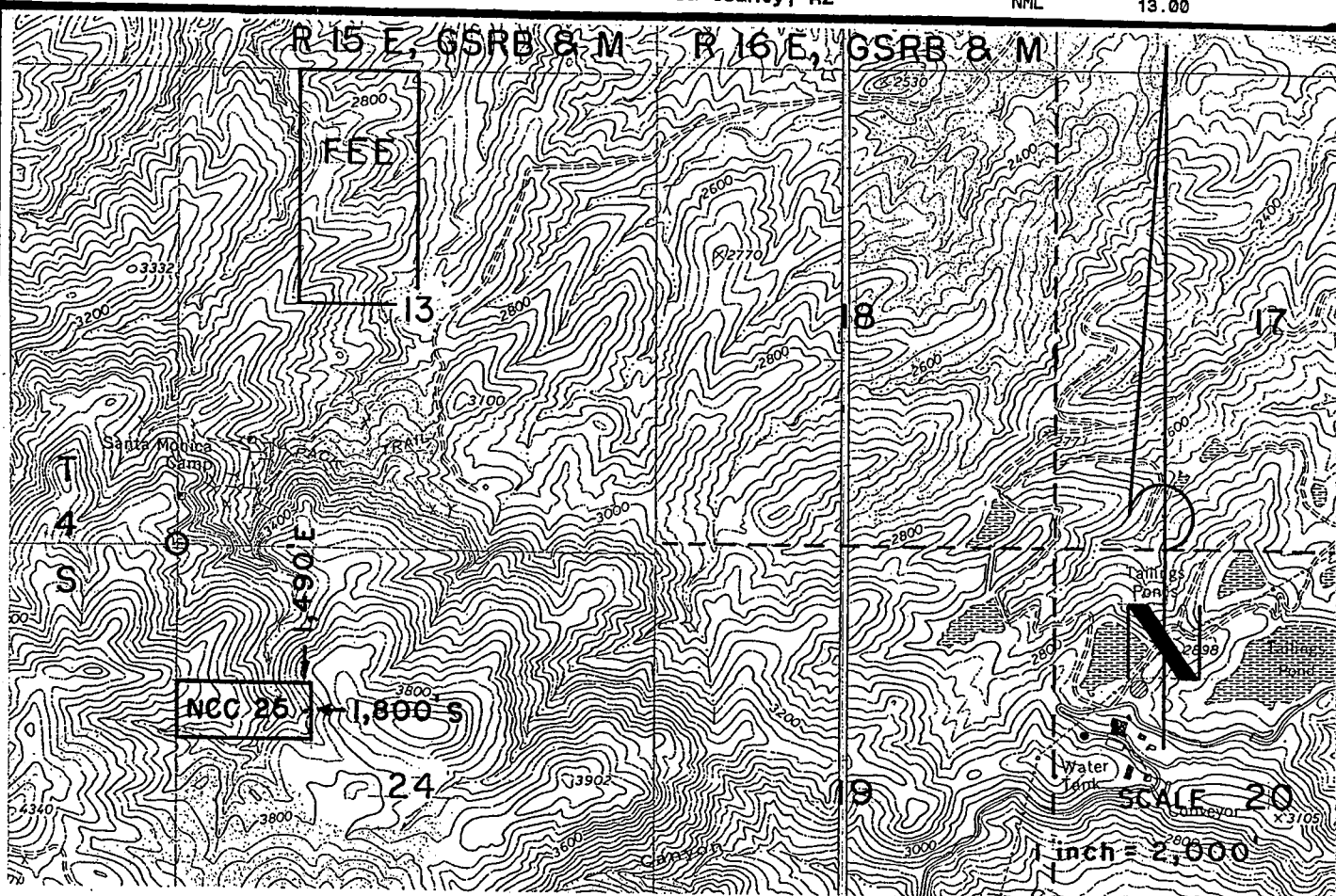
The claim has been monumented in accordance with State and Federal law. Corner and location monuments are substantial posts projecting at least four feet above the ground.

Located, dated, and posted on the ground this 10th day of February, 2004.

Phelps Dodge Exploration Corporation (Owner)

By Joseph B. Beckman (Agent)
Joseph B. Beckman

11600411

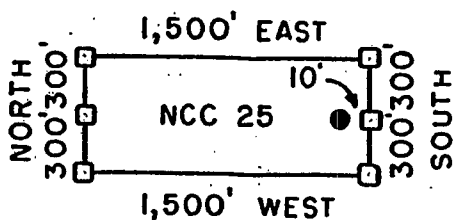


AME 360941

NCC 25 LODGE CLAIM- 600' X 1,500'

GILA COUNTY, ARIZONA

THE LOCATION MONUMENT OF THIS NCC CLAIM IS TIED TO THE SW CORNER OF SECTION 13, T 4 S - R 15 E, GSRB & M.



□ = CLAIM CORNER/END CENTER MONUMENT

● = LOCATION MONUMENT

ALL MONUMENTS ARE 2" X 2" X 5' WOOD POSTS.

2004 APR 29 1:34
OFFICE

PHELPS DODGE EXPLORATION CORP. ATTACHED TO AND
ONE NORTH CENTRAL AVENUE
PHOENIX, ARIZONA 85004

MADE A PART OF
NCC 25 LOCATION NOTICE
PAGE 2 OF 2

Gila County, AZ
Linda Haught Ortega, Recorder
04/29/2004
08:52AM
Doc Code: NML

Doc Id: 2004-006716
Receipt #: 23905
Rec Fee: 13.00

PHELPS DODGE EXPLORATION/SASE

RECORDED
COUNTY RECORDER'S OFFICE

2004 APR 29 P 1:34



2004-006716

Page: 1 of 2
04/29/2004 08:52A
13.00

Gila County, AZ

NML

**ARIZONA NOTICE OF LOCATION
(Lode Claim)**

NOTICE IS HEREBY GIVEN THAT PHELPS DODGE EXPLORATION CORPORATION, whose mailing address is One North Central Avenue, Phoenix, AZ 85004, by its undersigned agent, makes this location of the NCC 26 lode mining claim, in the Unknown Mining District, Gila County, Arizona.

The general course of the claim is from East to West, and said claim is located within NW&NE, quarter(s) of Section(s) 24, Township 4 South, Range 15 East, GSRB&M, Gila County, Arizona.

This claim is 1500 feet in length and 600 feet in width.

This Notice of Location is posted on the center line of the claim.

The claim runs from the location monument on which this notice is posted 1,490 feet in a E'ly direction to the East end line and 10 feet in a W'ly direction to the West end line. The claim boundaries are marked by six monuments, one at each corner and one at the center of each end line. The location monument on which this notice is posted is situated within Section 24, Township 4 South, Range 15 East, GSRB&M, Gila County, Arizona, and is approximately 1,800 feet South and 1,510 feet East from the NW corner of Section 24, Township 4 South, Range 15 East, GSRB&M, Gila County, Arizona.

The undersigned claims the ground as depicted on the map which is attached to a copy of this Notice of Location filed in the office of the County Recorder, Gila County, Globe, Arizona.

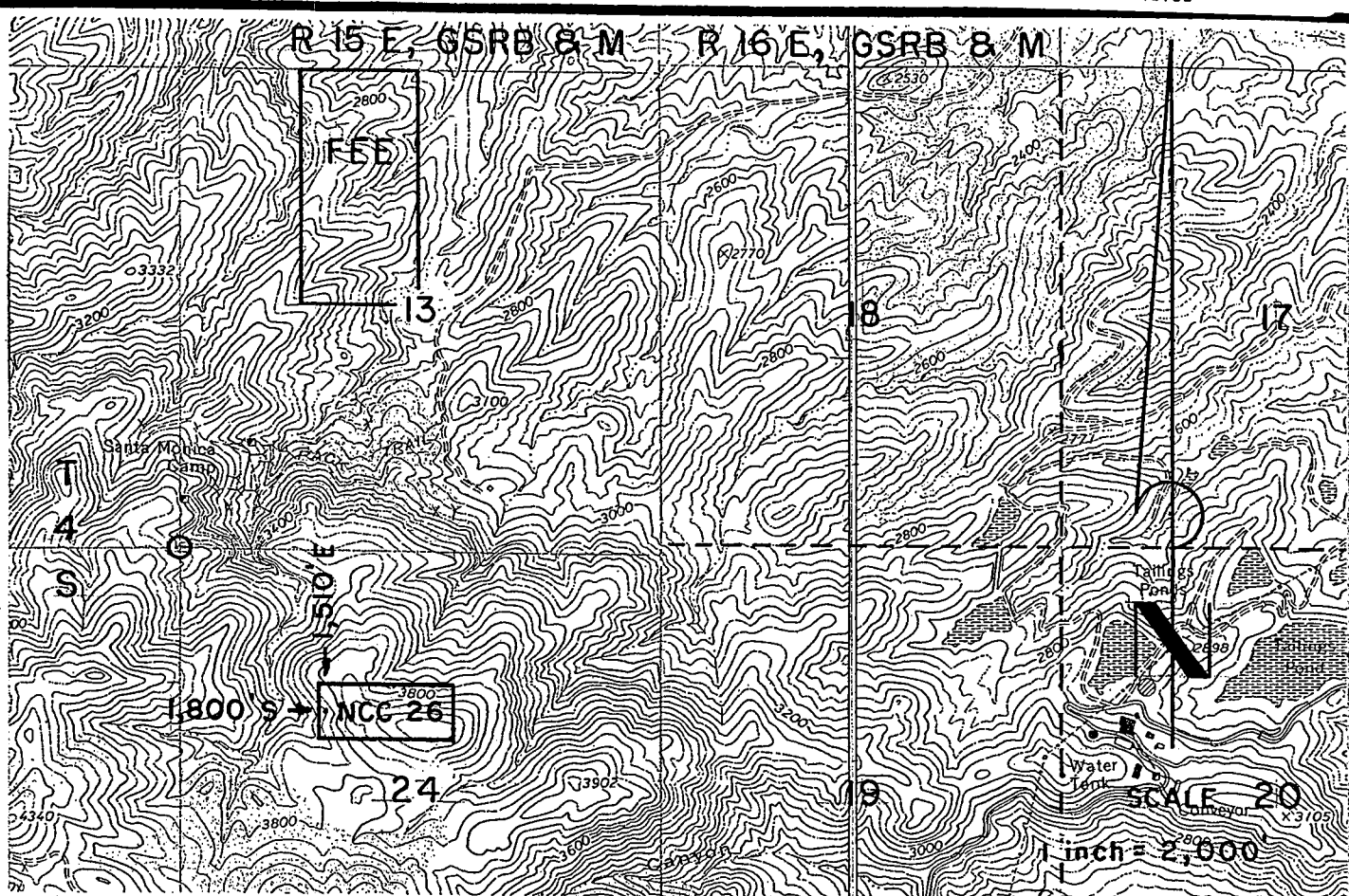
The claim has been monumented in accordance with State and Federal law. Corner and location monuments are substantial posts projecting at least four feet above the ground.

Located, dated, and posted on the ground this 10TH day of February, 2004.

Phelps Dodge Exploration Corporation (Owner)

By Joseph B. Beckman (Agent)
Joseph B. Beckman

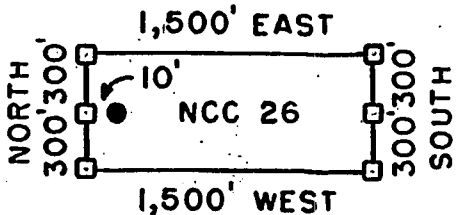
ARIZONA 360942



NCC 26 LODE CLAIM- 600' X 1,500'

GILA COUNTY, ARIZONA

THE LOCATION MONUMENT OF THIS NCC CLAIM IS TIED TO THE SW CORNER OF SECTION 13, T 4 S-R 15 E, GSRB & M.



- = CLAIM CORNER/END CENTER MONUMENT
- = LOCATION MONUMENT

ALL MONUMENTS ARE 2" X 2" X 5' WOOD POSTS.

2004 APR 29 1:34
LIT. OFFICE

PHELPS DODGE EXPLORATION CORP.
ONE NORTH CENTRAL AVENUE
PHOENIX, ARIZONA 85004

ATTACHED TO AND
MADE A PART OF
NCC 26 LOCATION NOTICE
PAGE 2 OF 2

RECORDED
L.M.A. OFFICE

2004 APR 29 P 1:34

ARIZONA

Gila County, AZ
Linda Haught Ortega, Recorder
04/29/2004
08:52AM
Doc Code: NML

Doc Id: 2004-006717
Receipt #: 23905
Rec Fee: 13.00

PHELPS DODGE EXPLORATION/SASE



Gila County, AZ

NML

2004-006717

Page: 1 of 2
04/29/2004 08:52A
13.00

**ARIZONA NOTICE OF LOCATION
(Lode Claim)**

NOTICE IS HEREBY GIVEN THAT PHELPS DODGE EXPLORATION CORPORATION, whose mailing address is One North Central Avenue, Phoenix, AZ 85004, by its undersigned agent, makes this location of the NCC 27 lode mining claim, in the Unknown Mining District, Gila County, Arizona.

The general course of the claim is from East to West, and said claim is located within NW 1/4 SW quarter(s) of Section(s) 24, Township 4 South, Range 15 East, GSRB&M, Gila County, Arizona.

This claim is 1500 feet in length and 600 feet in width.

This Notice of Location is posted on the center line of the claim.

The claim runs from the location monument on which this notice is posted 10 feet in a E'ly direction to the East end line and 1,490 feet in a W'ly direction to the West end line. The claim boundaries are marked by six monuments, one at each corner and one at the center of each end line. The location monument on which this notice is posted is situated within Section 24, Township 4 South, Range 15 East, GSRB&M, Gila County, Arizona, and is approximately 2,400 feet South and 1,490 feet East from the NW corner of Section 24, Township 4 South, Range 15 East, GSRB&M, Gila County, Arizona.

The undersigned claims the ground as depicted on the map which is attached to a copy of this Notice of Location filed in the office of the County Recorder, Gila County, Globe, Arizona.

The claim has been monumented in accordance with State and Federal law. Corner and location monuments are substantial posts projecting at least four feet above the ground.

Located, dated, and posted on the ground this 10th day of February, 2004.

Phelps Dodge Exploration Corporation (Owner)

By Joseph B. Beckman (Agent)
Joseph B. Beckman

AHC 360943



2004-006717

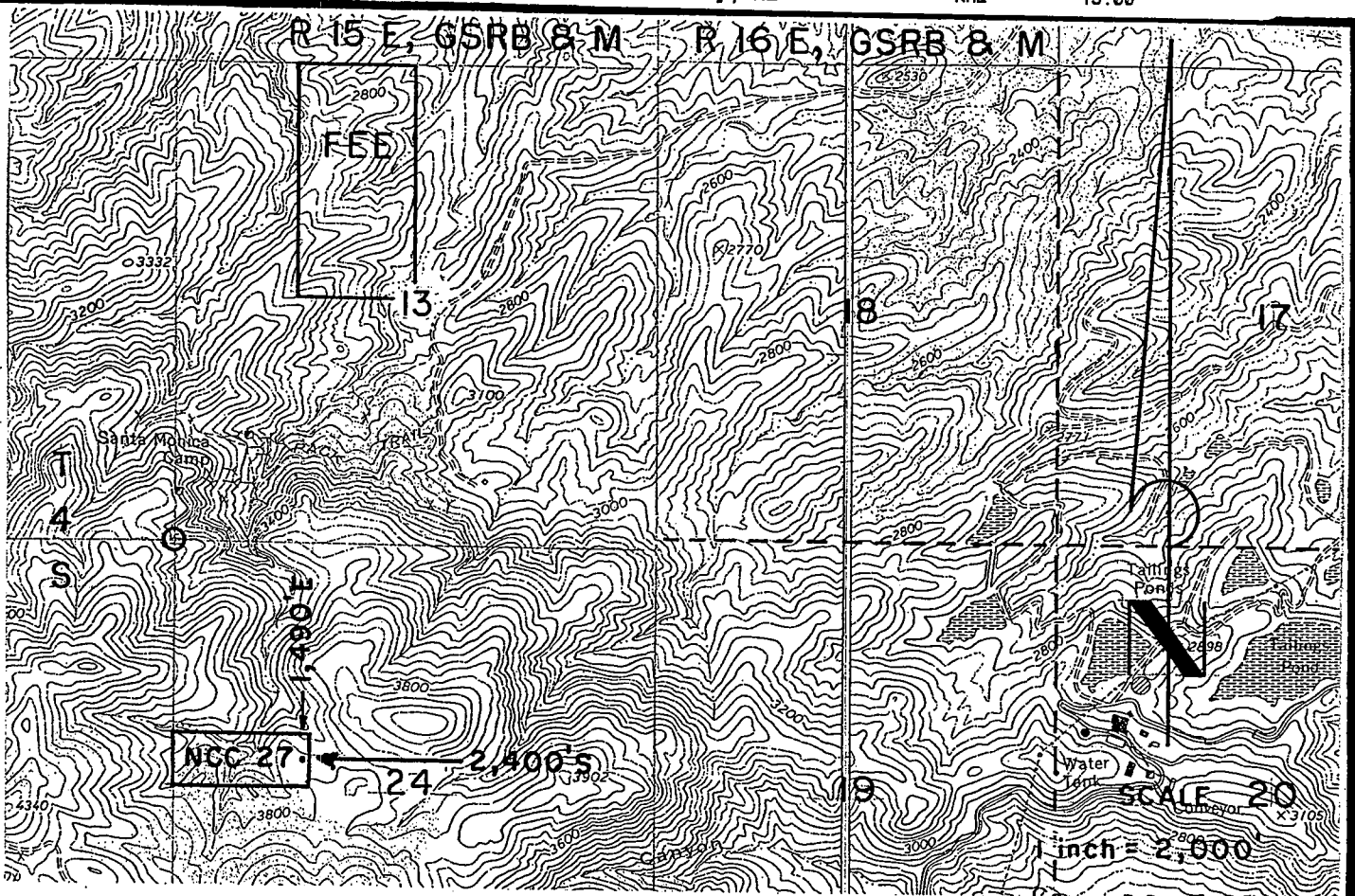
Page: 2 of 2

04/29/2004 08:52A

13.00

Gila County, AZ

NML

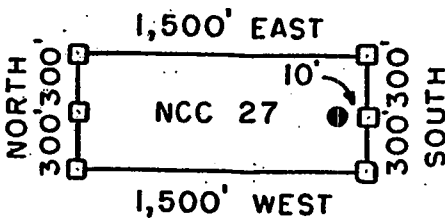


AMC 360943

NCC 27 LODE CLAIM- 600' X 1,500'

GILA COUNTY, ARIZONA

THE LOCATION MONUMENT OF THIS NCC CLAIM IS TIED TO THE SW CORNER OF SECTION 13, T 4 S - R 15 E, GSRB & M.



□ = CLAIM CORNER/END CENTER MONUMENT

● = LOCATION MONUMENT

ALL MONUMENTS ARE 2" X 2" X 5' WOOD POSTS.

PHELPS DODGE EXPLORATION CORP.
ONE NORTH CENTRAL AVENUE
PHOENIX, ARIZONA 85004

ATTACHED TO AND MADE A PART OF OFFICIAL RECORD NCC 27 LOCATION NOTICE PAGE 2 OF 2

APR 29 2004

Gila County, AZ
Linda Haught Ortega, Recorder
04/29/2004
08:52AM
Doc Code: NML

Doc Id: 2004-006718
Receipt #: 23905
Rec Fee: 13.00

PHELPS DODGE EXPLORATION/SASE



Gila County, AZ

NML

2004-006718

Page: 1 of 2

04/29/2004 08:52A
13.00

RECORDED OFFICE
2004 APR 29 P 1:34
ARIZONA

**ARIZONA NOTICE OF LOCATION
(Lode Claim)**

NOTICE IS HEREBY GIVEN THAT PHELPS DODGE EXPLORATION CORPORATION, whose mailing address is One North Central Avenue, Phoenix, AZ 85004, by its undersigned agent, makes this location of the NCC 28 lode mining claim, in the Unknown Mining District, Gila County, Arizona.

The general course of the claim is from East to West, and said claim is located within NW, NE, SW, SE quarter(s) of Section(s) 24, Township 4 South, Range 15 East, GSRB&M, Gila County, Arizona.

This claim is 1500 feet in length and 600 feet in width.

This Notice of Location is posted on the center line of the claim.

The claim runs from the location monument on which this notice is posted 1,490 feet in a E'ly direction to the East end line and 10 feet in a W'ly direction to the West end line. The claim boundaries are marked by six monuments, one at each corner and one at the center of each end line. The location monument on which this notice is posted is situated within Section 24, Township 4 South, Range 15 East, GSRB&M, Gila County, Arizona, and is approximately 2,400 feet South and 1,510 feet East from the NW corner of Section 24, Township 4 South, Range 15 East, GSRB&M, Gila County, Arizona.

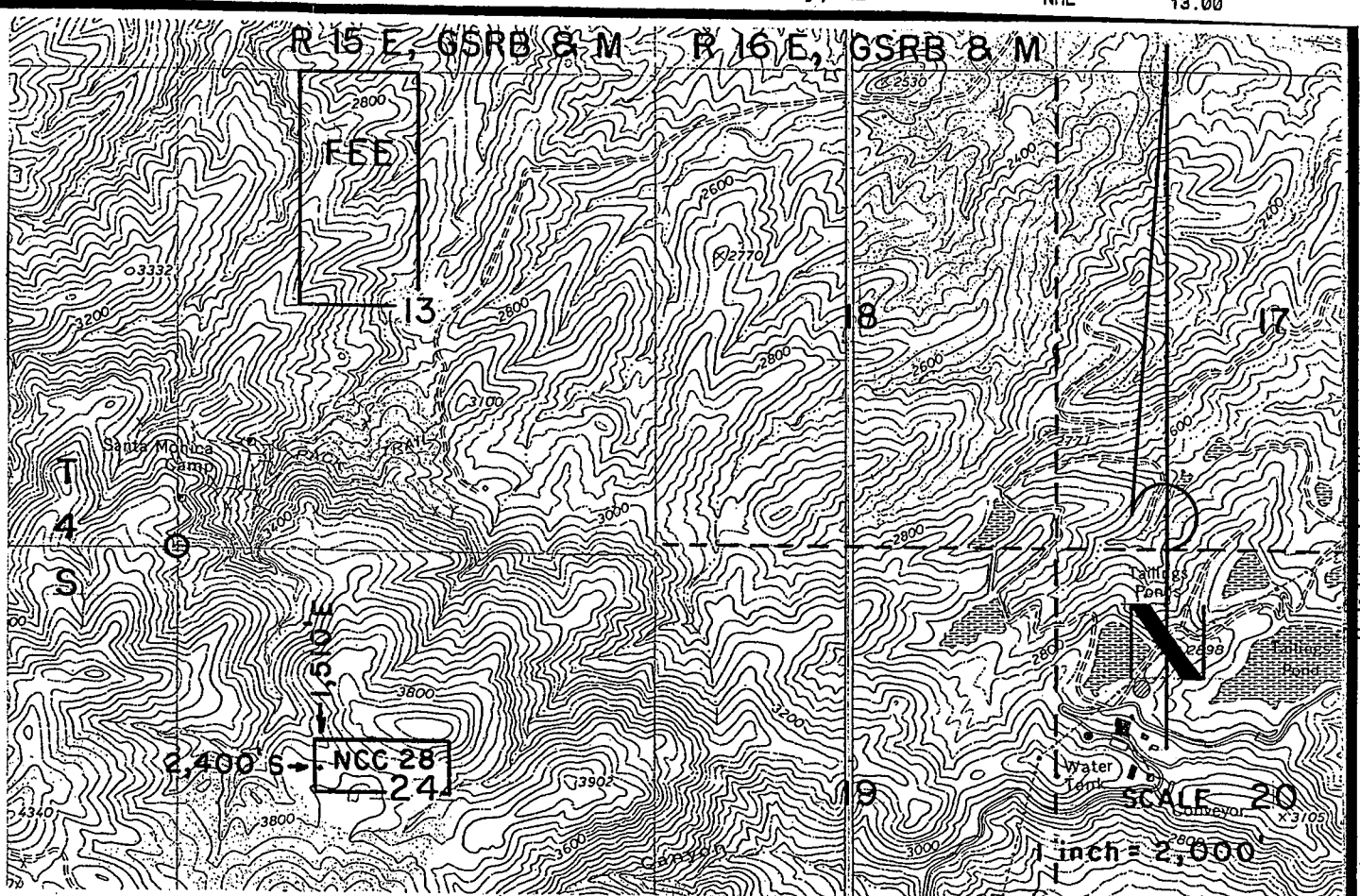
The undersigned claims the ground as depicted on the map which is attached to a copy of this Notice of Location filed in the office of the County Recorder, Gila County, Globe, Arizona.

The claim has been monumented in accordance with State and Federal law. Corner and location monuments are substantial posts projecting at least four feet above the ground.

Located, dated, and posted on the ground this 10th day of February, 2004.

Phelps Dodge Exploration Corporation (Owner)

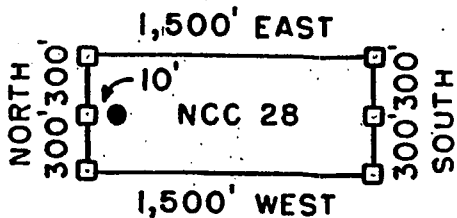
By Joseph B. Beckman (Agent)
Joseph B. Beckman



NCC 28 LODGE CLAIM- 600' X 1,500'

GILA COUNTY, ARIZONA

THE LOCATION MONUMENT OF THIS NCC CLAIM IS TIED TO THE SW CORNER OF SECTION 13, T 4 S-R 15 E, GSRB 8.M.



- = CLAIM CORNER/END CENTER MONUMENT
- = LOCATION MONUMENT

ALL MONUMENTS ARE 2" X 2" X 5' WOOD POSTS.

PHELPS DODGE EXPLORATION CORP.
ONE NORTH CENTRAL AVENUE
PHOENIX, ARIZONA 85004

ATTACHED TO AND
MADE A PART OF
NCC 28 LOCATION NOTICE
PAGE 2 OF 2

APR 21 2004 AM 3 36 09 PM

Gila County, AZ
Linda Haught Ortega, Recorder
04/29/2004
08:52AM
Doc Code: NML

Doc Id: 2004-006719
Receipt #: 23905
Rec Fee: 13.00

PHELPS DODGE EXPLORATION/SASE

RECORDED
CLERK'S OFFICE

2004 APR 29 P 1:32



2004-006719

Page: 1 of 2

04/29/2004 08:52A
13.00

Gila County, AZ

NML

**ARIZONA NOTICE OF LOCATION
(Lode Claim)**

NOTICE IS HEREBY GIVEN THAT PHELPS DODGE EXPLORATION CORPORATION, whose mailing address is One North Central Avenue, Phoenix, AZ 85004, by its undersigned agent, makes this location of the NCC 29 lode mining claim, in the Unknown Mining District, Gila County, Arizona.

The general course of the claim is from East to West, and said claim is located within SW quarter(s) of Section(s) 24, Township 4 South, Range 15 East, GSRB&M, Gila County, Arizona.

This claim is 1500 feet in length and 600 feet in width.

This Notice of Location is posted on the center line of the claim.

The claim runs from the location monument on which this notice is posted 10 feet in a E'ly direction to the East end line and 1,490 feet in a W'ly direction to the West end line. The claim boundaries are marked by six monuments, one at each corner and one at the center of each end line. The location monument on which this notice is posted is situated within Section 24, Township 4 South, Range 15 East, GSRB&M, Gila County, Arizona, and is approximately 3,000 feet South and 1,490 feet East from the NW corner of Section 24, Township 4 South, Range 15 East, GSRB&M, Gila County, Arizona.

The undersigned claims the ground as depicted on the map which is attached to a copy of this Notice of Location filed in the office of the County Recorder, Gila County, Globe, Arizona.

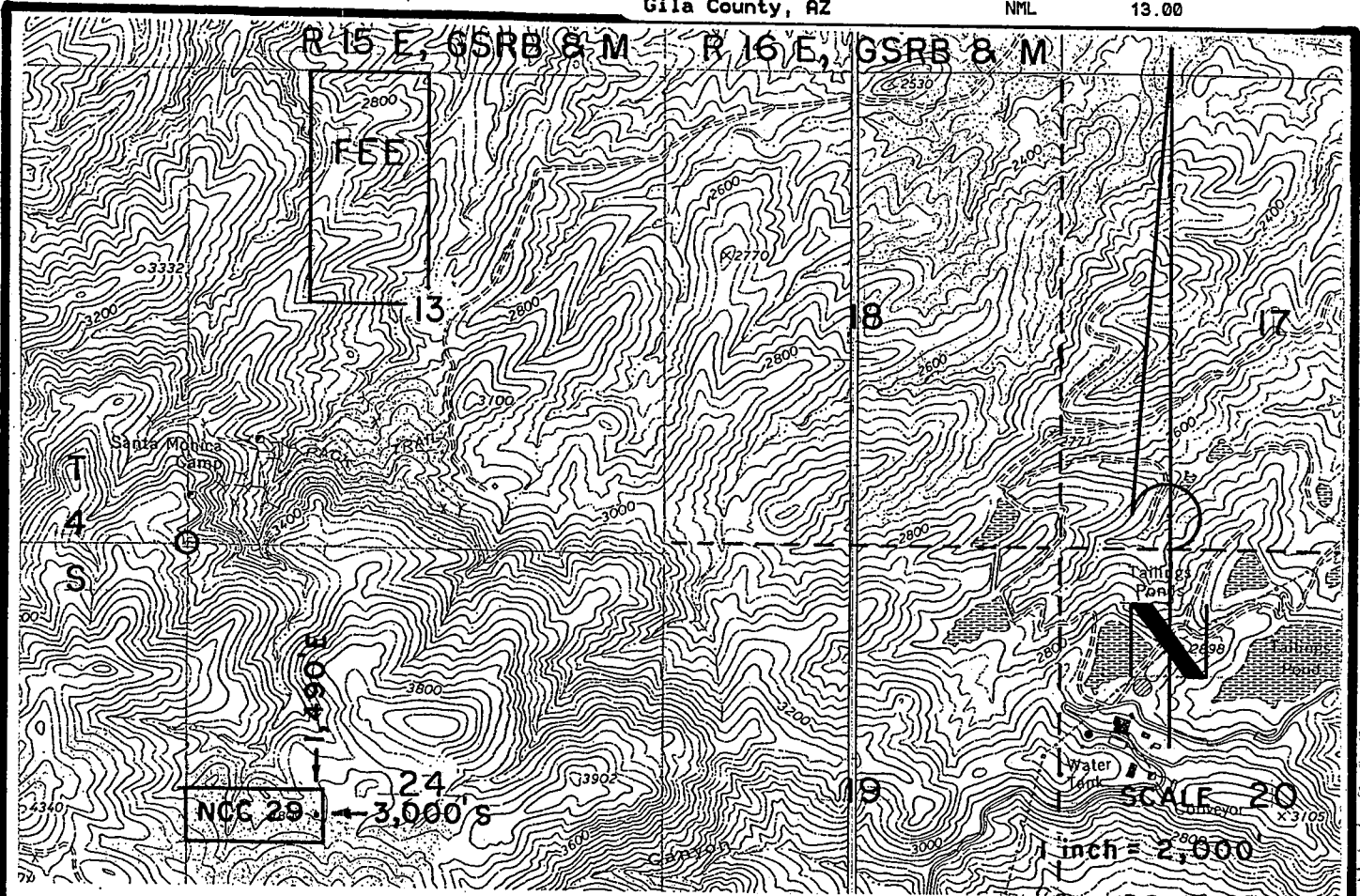
The claim has been monumented in accordance with State and Federal law. Corner and location monuments are substantial posts projecting at least four feet above the ground.

Located, dated, and posted on the ground this 10th day of February, 2004.

Phelps Dodge Exploration Corporation (Owner)

By Joseph B. Beckman (Agent)
Joseph B. Beckman

AMC 360945

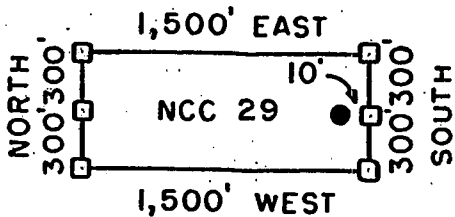


ANC 360945

NCC 29 LODE CLAIM- 600' X 1,500'

GILA COUNTY, ARIZONA

THE LOCATION MONUMENT OF THIS NCC CLAIM IS TIED TO THE SW CORNER OF SECTION 13, T 4 S - R 15 E, GSRB & M.



- = CLAIM CORNER/END CENTER MONUMENT
- = LOCATION MONUMENT

ALL MONUMENTS ARE 2" X 2" X 5' WOOD POSTS.

REC'D
APR 29 P. 1:34

OFFICE

PHELPS DODGE EXPLORATION CORP.
ONE NORTH CENTRAL AVENUE
PHOENIX, ARIZONA 85004

ATTACHED TO AND
MADE A PART OF
NCC 29 LOCATION NOTICE
PAGE 2 OF 2

Gila County, AZ
Linda Haught Ortega, Recorder
04/29/2004
08:52AM
Doc Code: NML

Doc Id: 2004-006720
Receipt #: 23905
Rec Fee: 13.00

PHELPS DODGE EXPLORATION/SASE



2004-006720

Page: 1 of 2

04/29/2004 08:52A
13.00

Gila County, AZ

NML

RECORDED
L.I.C. / OFFICE

2004 APR 29 P 1:34

**ARIZONA NOTICE OF LOCATION
(Lode Claim)**

NOTICE IS HEREBY GIVEN THAT PHELPS DODGE EXPLORATION CORPORATION, whose mailing address is One North Central Avenue, Phoenix, AZ 85004, by its undersigned agent, makes this location of the NCC 30 lode mining claim, in the Unknown Mining District, Gila County, Arizona.

The general course of the claim is from East to West, and said claim is located within SW¹/₄SE quarter(s) of Section(s) 24, Township 4 South, Range 15 East, GSRB&M, Gila County, Arizona.

This claim is 1500 feet in length and 600 feet in width.

This Notice of Location is posted on the center line of the claim.

The claim runs from the location monument on which this notice is posted 1,490 feet in a E'ly direction to the East end line and 10 feet in a W'ly direction to the West end line. The claim boundaries are marked by six monuments, one at each corner and one at the center of each end line. The location monument on which this notice is posted is situated within Section 24, Township 4 South, Range 15 East, GSRB&M, Gila County, Arizona, and is approximately 3,000 feet South and 1,510 feet East from the NW corner of Section 24, Township 4 South, Range 15 East, GSRB&M, Gila County, Arizona.

The undersigned claims the ground as depicted on the map which is attached to a copy of this Notice of Location filed in the office of the County Recorder, Gila County, Globe, Arizona.

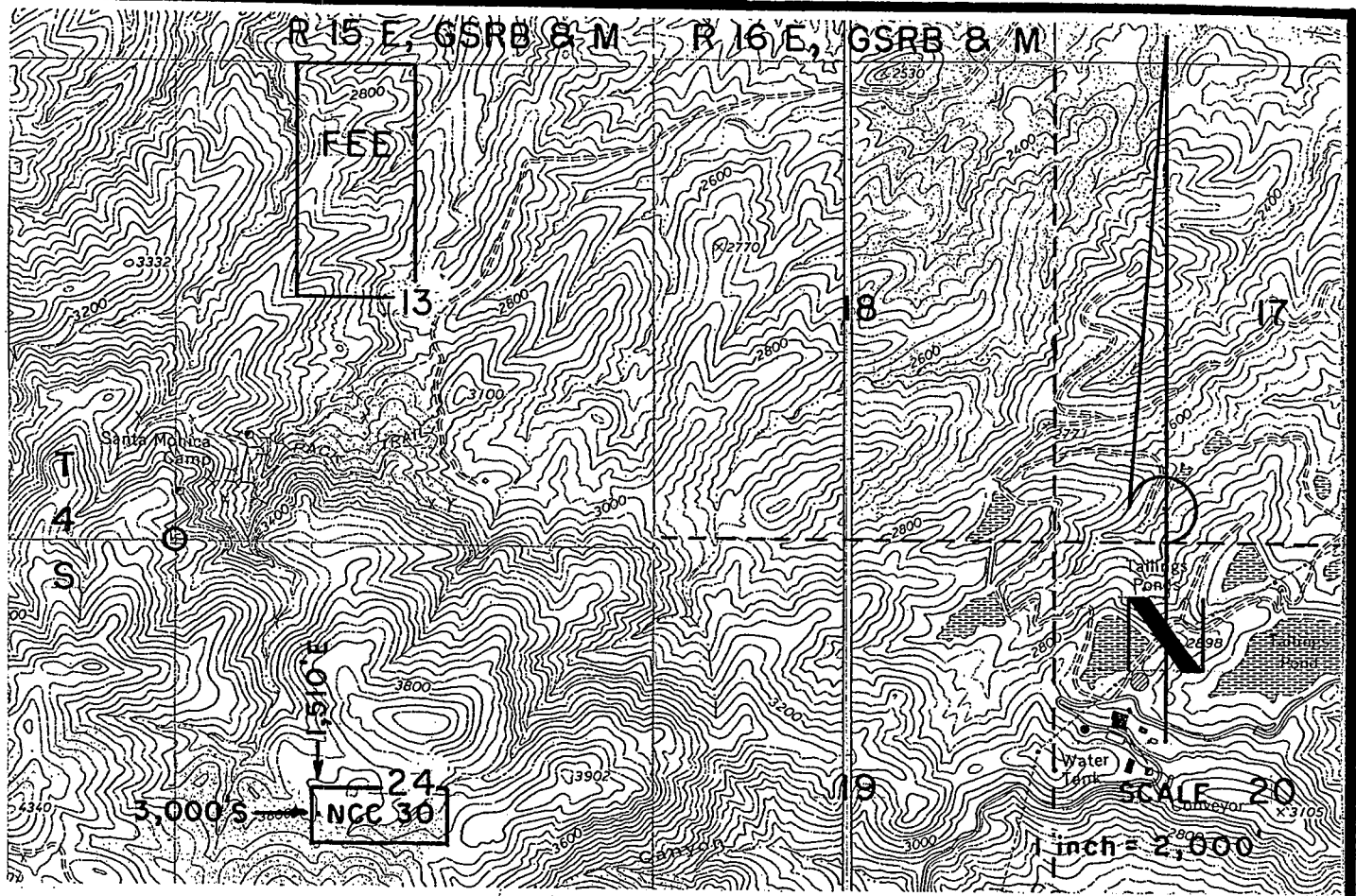
The claim has been monumented in accordance with State and Federal law. Corner and location monuments are substantial posts projecting at least four feet above the ground.

Located, dated, and posted on the ground this 10th day of February, 2004.

Phelps Dodge Exploration Corporation (Owner)

By Joseph B. Beckman (Agent)
Joseph B. Beckman

FILE 360946

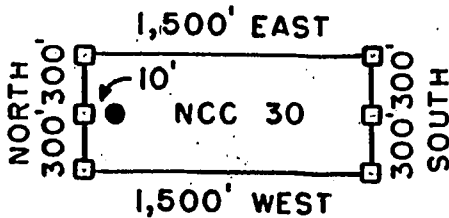


AMC 360946

NCC 30 LODE CLAIM- 600' X 1,500'

GILA COUNTY, ARIZONA

THE LOCATION MONUMENT OF THIS NCC CLAIM IS TIED TO THE SW CORNER OF SECTION 13, T 4 S-R 15 E, GSRB & M.



☐ = CLAIM CORNER/END CENTER MONUMENT

● = LOCATION MONUMENT


ALL MONUMENTS ARE 2" X 2" X 5' WOOD POSTS.

2004 APR 21 P 34
OFFICE

PHELPS DODGE EXPLORATION CORP.
ONE NORTH CENTRAL AVENUE
PHOENIX, ARIZONA 85004

ATTACHED TO AND
MADE A PART OF
NCC 30 LOCATION NOTICE
PAGE 2 OF 2

Return To:
Randal O. White
Phelps Dodge Exploration
Corporation
700 W. Prince Road, Ste. 100
Tucson, AZ 85705

Gila County, AZ
Linda Haught , Recorder
04/29/2004
08:52AM
Doc Code: NML

Doc Id: 2004-006651
Receipt #: 23905
Rec Fee: 13.00

PHELPS DODGE EXPLORATION/SASE



Gila County, AZ

NML

2004-006651

Page: 1 of 2
04/29/2004 08:52A
13.00

ARIZONA NOTICE OF LOCATION
(Lode Claim)

NOTICE IS HEREBY GIVEN THAT PHELPS DODGE EXPLORATION CORPORATION, whose mailing address is One North Central Avenue, Phoenix, AZ 85004, by its undersigned agent, makes this location of the DS / lode mining claim, in the Unknown Mining District, Gila County, Arizona.

The general course of the claim is from East to West, and said claim is located within NW & NE quarter(s) of Section(s) 31, Township 4 South, Range 16 East, GSRB&M, Gila County, Arizona.

This claim is 1500 feet in length and 600 feet in width.

This Notice of Location is posted on the center line of the claim.

The claim runs from the location monument on which this notice is posted 10 feet in a E'ly direction to the East end line and 1,490 feet in a W'ly direction to the West end line. The claim boundaries are marked by six monuments, one at each corner and one at the center of each end line. The location monument on which this notice is posted is situated within Section 31, Township 4 South, Range 16 East, GSRB&M, Gila County, Arizona, and is approximately 600 feet South and 2,990 feet East from the NW corner of Section 31, Township 4 South, Range 16 East, GSRB&M, Gila County, Arizona.

The undersigned claims the ground as depicted on the map which is attached to a copy of this Notice of Location filed in the office of the County Recorder, Gila County, Globe, Arizona.

The claim has been monumented in accordance with State and Federal law. Corner and location monuments are substantial posts projecting at least four feet above the ground.

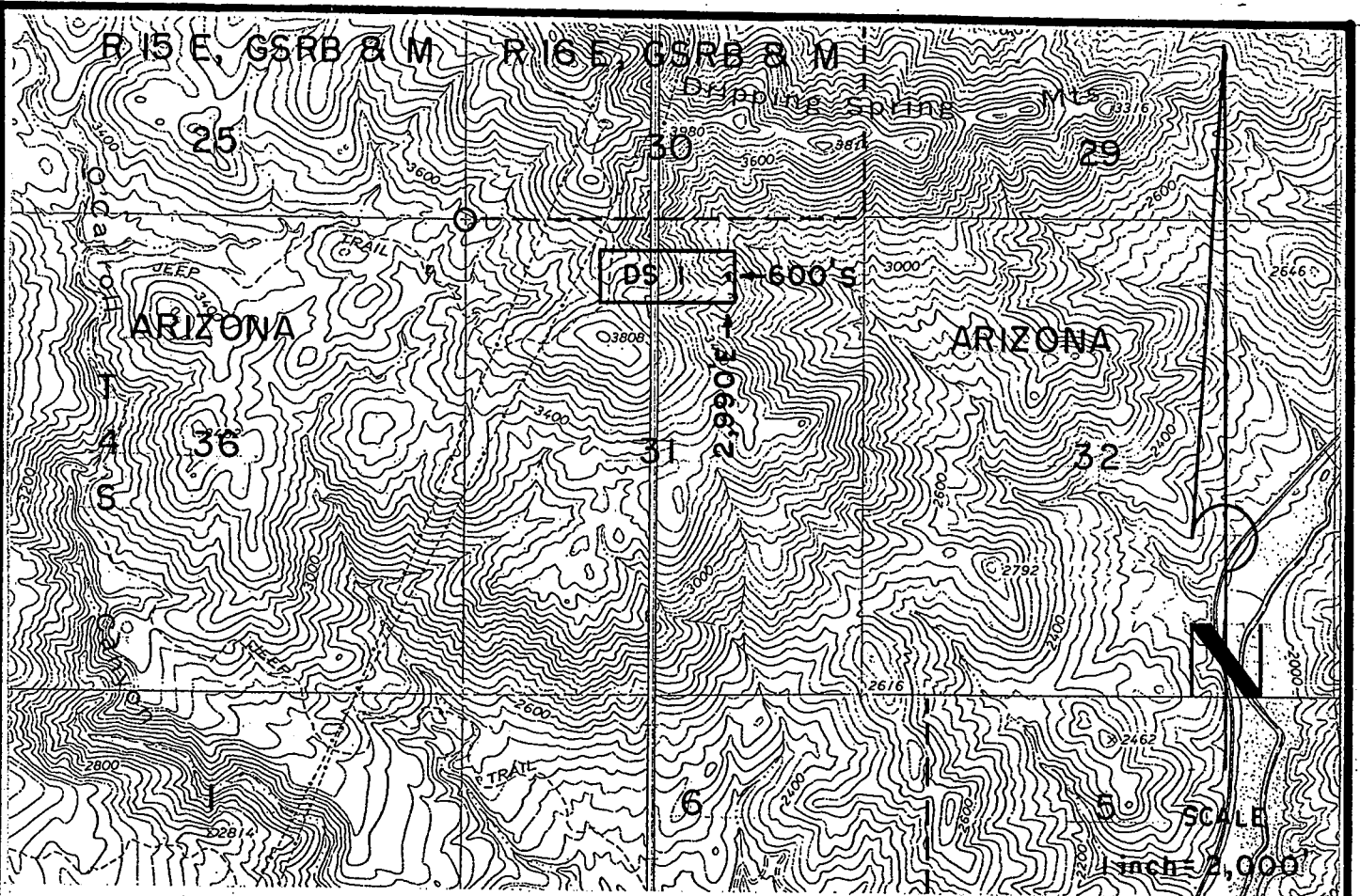
Located, dated, and posted on the ground this 7TH day of February, 2004.

Phelps Dodge Exploration Corporation (Owner)

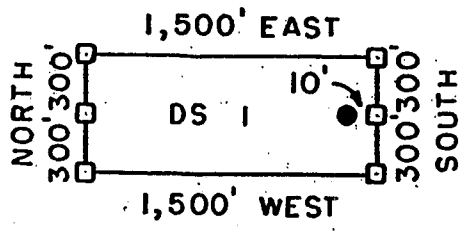
By Joseph B Beckman (Agent)
Joseph B. Beckman

RECORDED
L.I. COUNTY OFFICE
2004 APR 29 P 1:06
ARIZONA

1 11 000 0111



DS 1 LODE CLAIM - 600' X 1,500'
GILA COUNTY, ARIZONA
THE LOCATION MONUMENT OF THIS DS CLAIM IS TIED TO
THE NW CORNER OF SECTION 31, T 4 S-R 16 E, GSRB & M.



- = CLAIM CORNER / END CENTER MONUMENT
 - = LOCATION MONUMENT
- ALL MONUMENTS ARE 2" X 2" X 5" WOOD POSTS.

2004 APR 29 P 1:35
ARIZONA
OFFICE

PHELPS DODGE EXPLORATION CORP. ATTACHED TO AND
ONE NORTH CENTRAL AVENUE MADE A PART OF
PHOENIX, ARIZONA 85004 DS 1 LOCATION NOTICE
PAGE 2 OF 2

ARIZONA 360947

Gila County, AZ
Linda Haught Ortega, Recorder
04/29/2004
08:52AM
Doc Code: NML

Doc Id: 2004-006652
Receipt #: 23905
Rec Fee: 13.00

PHELPS DODGE EXPLORATION/SASE

RECORDED
COUNTY CLERK'S OFFICE

2004 APR 29 P 1:32



2004-006652

Page: 1 of 2
04/29/2004 08:52A
13.00

Gila County, AZ

NML

ARIZONA

ARIZONA NOTICE OF LOCATION (Lode Claim)

NOTICE IS HEREBY GIVEN THAT PHELPS DODGE EXPLORATION CORPORATION, whose mailing address is One North Central Avenue, Phoenix, AZ, 85004, by its undersigned agent, makes this location of the DS 2 lode mining claim, in the Unknown Mining District, Gila County, Arizona.

The general course of the claim is from East to West, and said claim is located within NE, NW, quarter(s) of Section(s) 31, 32, Township 4 South, Range 16 East, GSRB&M, Gila County, Arizona.

This claim is 1500 feet in length and 600 feet in width.

This Notice of Location is posted on the center line of the claim.

The claim runs from the location monument on which this notice is posted 1,490 feet in a E'ly direction to the East end line and 10 feet in a W'ly direction to the West end line. The claim boundaries are marked by six monuments, one at each corner and one at the center of each end line. The location monument on which this notice is posted is situated within Section 31, Township 4 South, Range 16 East, GSRB&M, Gila County, Arizona, and is approximately 600 feet South and 3010 feet East from the NW corner of Section 31, Township 4 South, Range 16 East, GSRB&M, Gila County, Arizona.

The undersigned claims the ground as depicted on the map which is attached to a copy of this Notice of Location filed in the office of the County Recorder, Gila County, Globe, Arizona.

The claim has been monumented in accordance with State and Federal law. Corner and location monuments are substantial posts projecting at least four feet above the ground.

Located, dated, and posted on the ground this 7th day of February, 2004.

Phelps Dodge Exploration Corporation (Owner)

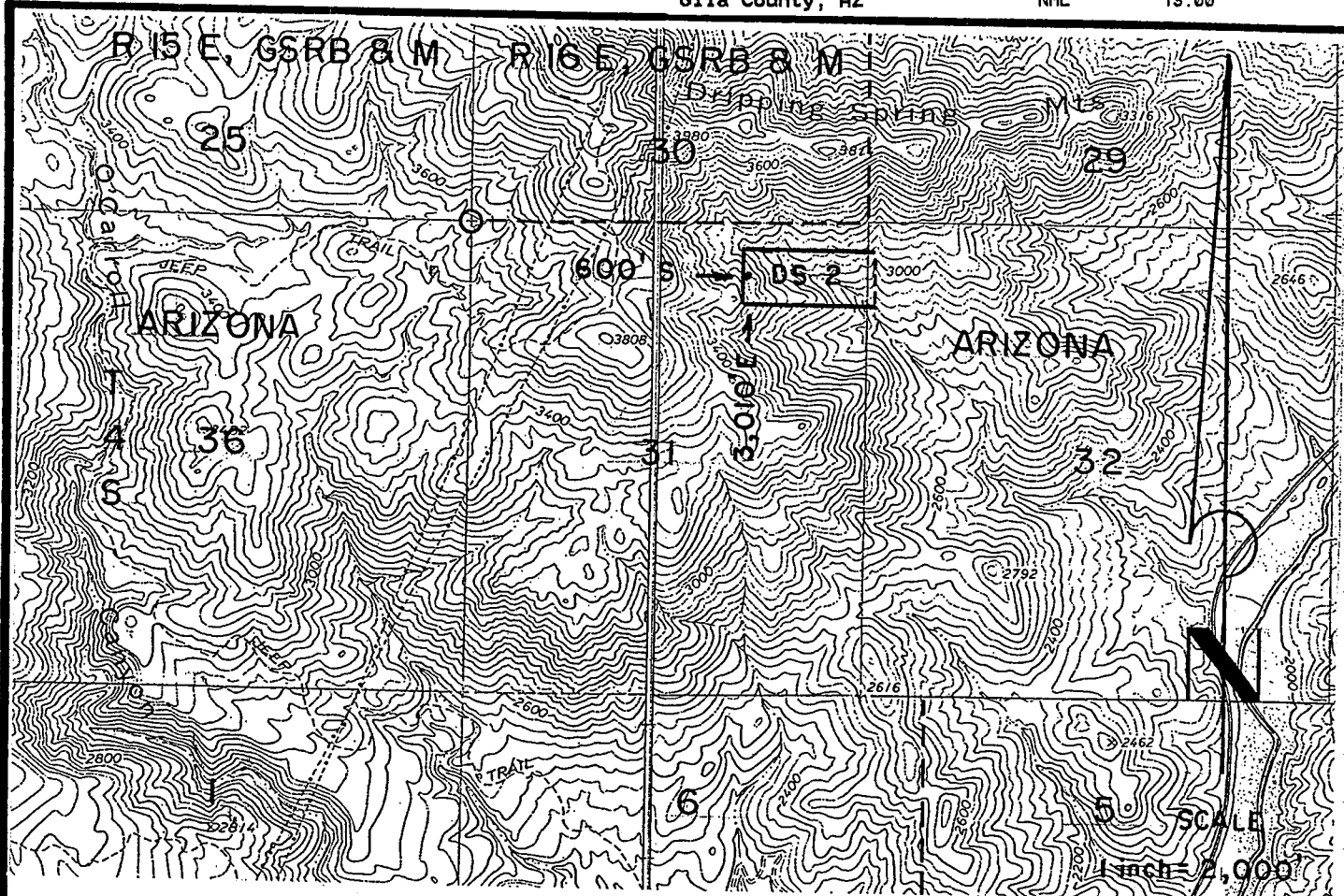
By Joseph B Beckman (Agent)
Joseph B. Beckman

AMC 360948

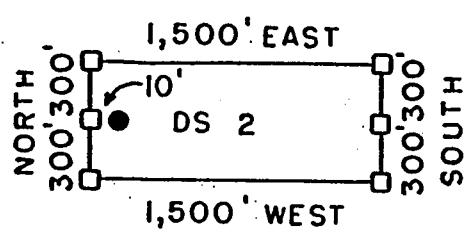


Gila County, AZ

NML



DS 2 LODE CLAIM - 600' X 1,500'
 GILA COUNTY, ARIZONA
 THE LOCATION MONUMENT OF THIS DS CLAIM IS TIED TO
 THE NW CORNER OF SECTION 31, T 4 S-R 16 E, GSRB & M.



- = CLAIM CORNER/END CENTER MONUMENT
 - = LOCATION MONUMENT
- ALL MONUMENTS ARE 2" X 2" X 5' WOOD POSTS.

PHELPS DODGE EXPLORATION CORP. ATTACHED TO AND
 ONE NORTH CENTRAL AVENUE MADE A PART OF
 PHOENIX, ARIZONA 85004 DS 2 LOCATION NOTICE
 PAGE 2 OF 2

AMC 360948

APR 29 2004 P 1:00
 OFFICE

Gila County, AZ
Linda Haught Ortega, Recorder
04/29/2004
08:52AM
Doc Code: NML

Doc Id: 2004-006653
Receipt #: 23905
Rec Fee: 13.00

PHELPS DODGE EXPLORATION/SASE

RECORDED
COUNTY CLERK'S OFFICE

2004 APR 29 P 1:37



2004-006653

Page: 1 of 2
04/29/2004 08:52A
13.00

Gila County, AZ

NML

ARIZONA NOTICE OF LOCATION
(Lode Claim)

NOTICE IS HEREBY GIVEN THAT PHELPS DODGE EXPLORATION CORPORATION, whose mailing address is One North Central Avenue, Phoenix, AZ 85004, by its undersigned agent, makes this location of the DS 3 lode mining claim, in the Unknown Mining District, Gila County, Arizona.

The general course of the claim is from East to West, and said claim is located within NW & NE quarter(s) of Section(s) 31, Township 4 South, Range 16 East, GSRB&M, Gila County, Arizona.

This claim is 1500 feet in length and 600 feet in width.

This Notice of Location is posted on the center line of the claim.

The claim runs from the location monument on which this notice is posted 10 feet in a E'ly direction to the East end line and 1,490 feet in a W'ly direction to the West end line. The claim boundaries are marked by six monuments, one at each corner and one at the center of each end line. The location monument on which this notice is posted is situated within Section 31, Township 4 South, Range 16 East, GSRB&M, Gila County, Arizona, and is approximately 1,200 feet South and 2,990 feet East from the NW corner of Section 31, Township 4 South, Range 16 East, GSRB&M, Gila County, Arizona.

The undersigned claims the ground as depicted on the map which is attached to a copy of this Notice of Location filed in the office of the County Recorder, Gila County, Globe, Arizona.

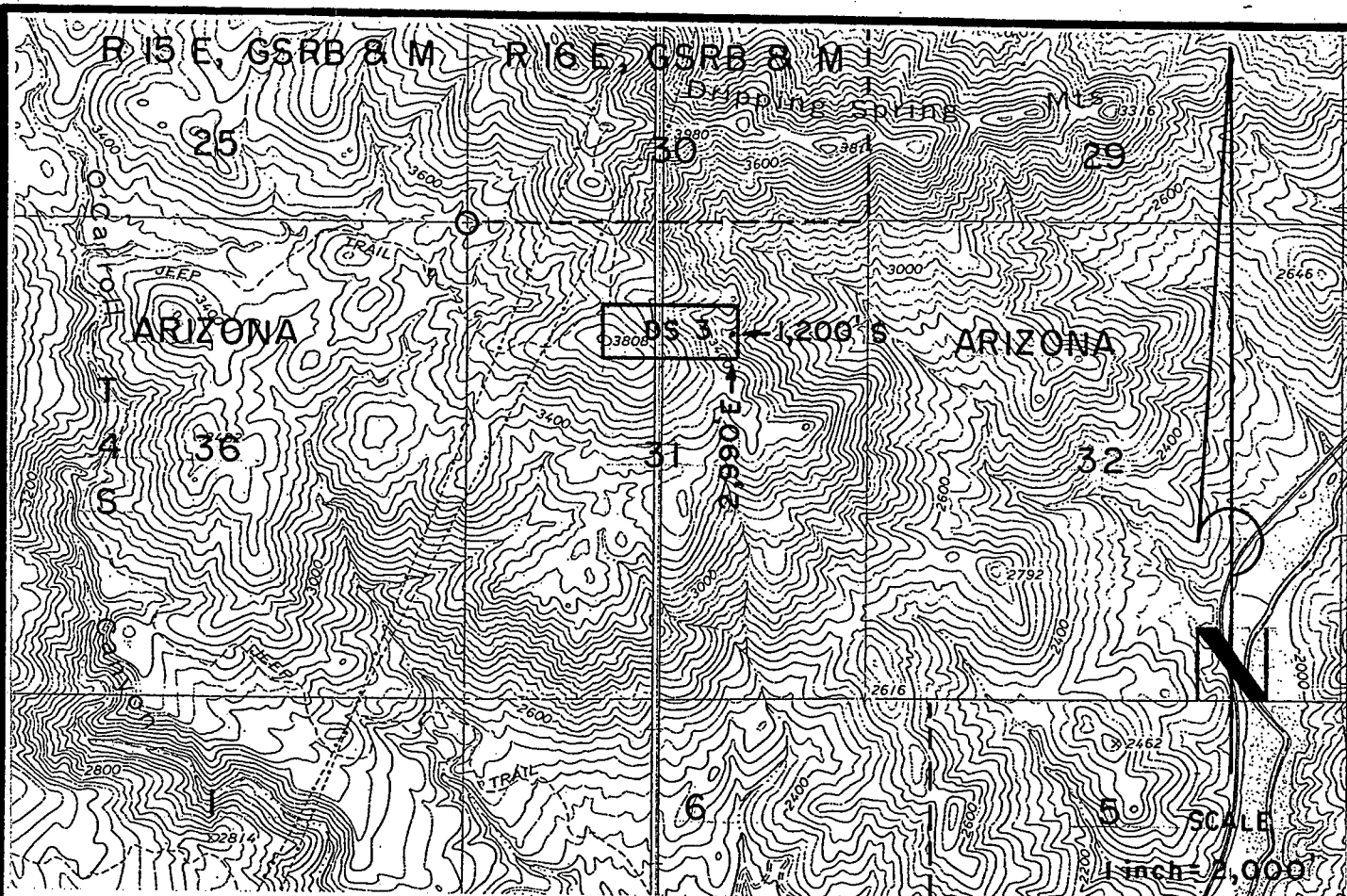
The claim has been monumented in accordance with State and Federal law. Corner and location monuments are substantial posts projecting at least four feet above the ground.

Located, dated, and posted on the ground this 7TH day of February, 2004.

Phelps Dodge Exploration Corporation (Owner)

By Joseph B. Beckman (Agent)
Joseph B. Beckman

ANL 360949

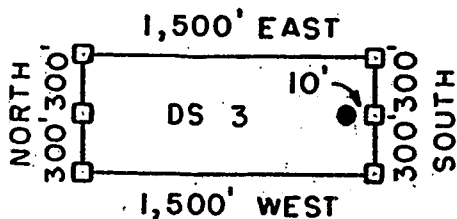


ANC 360949

DS 3 LODE CLAIM - 600' X 1,500'

GILA COUNTY, ARIZONA

THE LOCATION MONUMENT OF THIS DS CLAIM IS TIED TO THE NW CORNER OF SECTION 31, T 4 S-R 16 E, GSRB & M.



- = CLAIM CORNER / END CENTER MONUMENT
- = LOCATION MONUMENT

ALL MONUMENTS ARE 2" X 2" X 5' WOOD POSTS.

APR 29 PM 3:37
OFFICE

PHELPS DODGE EXPLORATION CORP. ATTACHED TO AND ONE NORTH CENTRAL AVENUE PHOENIX, ARIZONA 85004

MADE A PART OF DS 3 LOCATION NOTICE PAGE 2 OF 2

RECORDED
COUNTY OFFICE

2004 APR 29 P 1:37



2004-006654

Page: 1 of 2
04/29/2004 08:52A
13.00

Gila County, AZ

NML

ARIZONA NOTICE OF LOCATION
(Lode Claim)

NOTICE IS HEREBY GIVEN THAT PHELPS DODGE EXPLORATION CORPORATION, whose mailing address is One North Central Avenue, Phoenix, AZ 85004, by its undersigned agent, makes this location of the DS 4 lode mining claim, in the Unknown Mining District, Gila County, Arizona.

The general course of the claim is from East to West, and said claim is located within NE, NW, quarter(s) of Section(s) 31, 32, Township 4 South, Range 16 East, GSRB&M, Gila County, Arizona.

This claim is 1500 feet in length and 600 feet in width.

This Notice of Location is posted on the center line of the claim.

The claim runs from the location monument on which this notice is posted 1,490 feet in a E'ly direction to the East end line and 10 feet in a W'ly direction to the West end line. The claim boundaries are marked by six monuments, one at each corner and one at the center of each end line. The location monument on which this notice is posted is situated within Section 31, Township 4 South, Range 16 East, GSRB&M, Gila County, Arizona, and is approximately 1,200 feet South and 3,010 feet East from the NW corner of Section 31, Township 4 South, Range 16 East, GSRB&M, Gila County, Arizona.

The undersigned claims the ground as depicted on the map which is attached to a copy of this Notice of Location filed in the office of the County Recorder, Gila County, Globe, Arizona.

The claim has been monumented in accordance with State and Federal law. Corner and location monuments are substantial posts projecting at least four feet above the ground.

Located, dated, and posted on the ground this 7th day of February, 2004.

Phelps Dodge Exploration Corporation (Owner)

By Joseph B. Beckman (Agent)
Joseph B. Beckman

ANG 360950

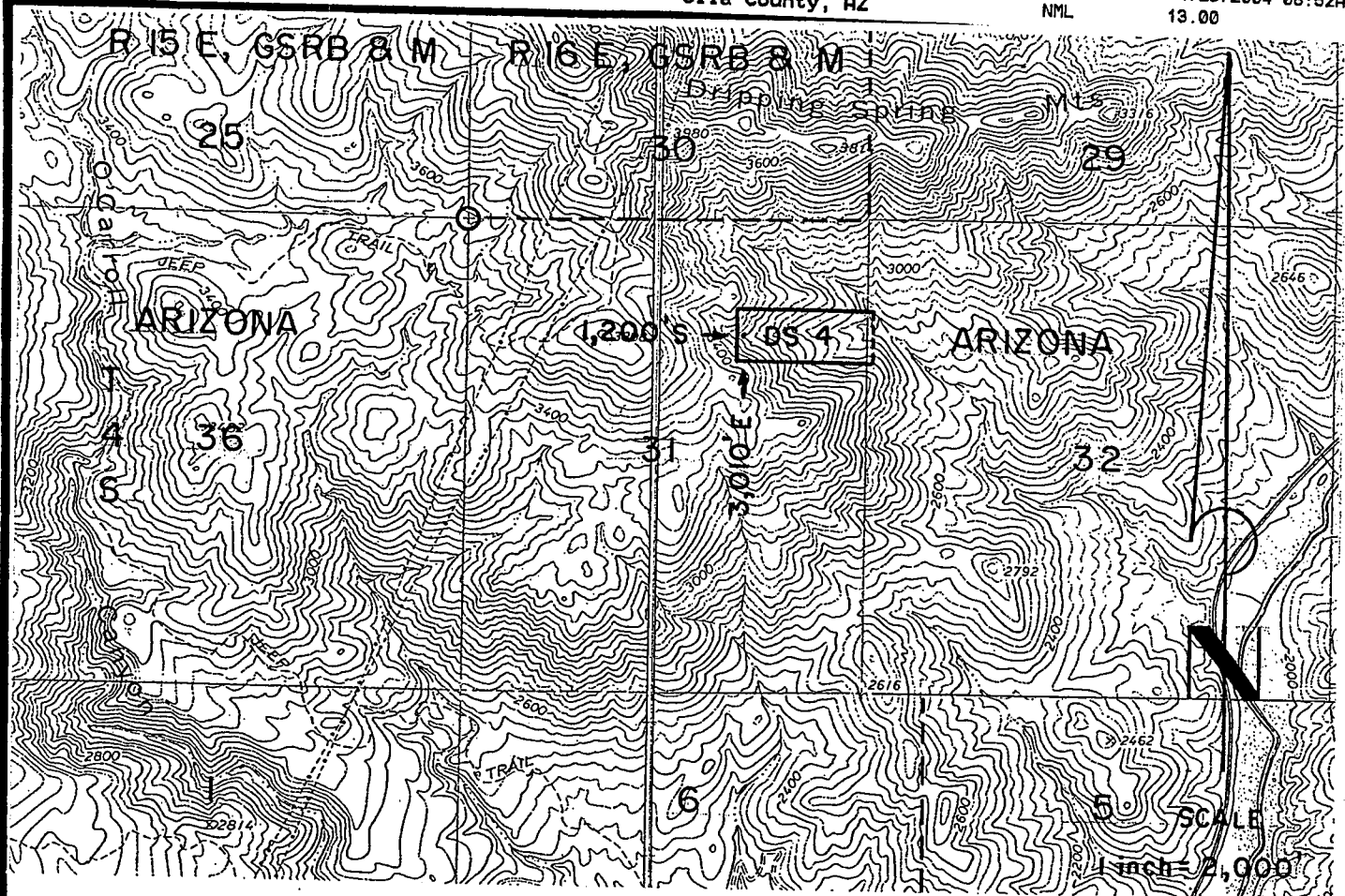


2004-006654

Page: 2 of 2
04/29/2004 08:52A
13.00

Gila County, AZ

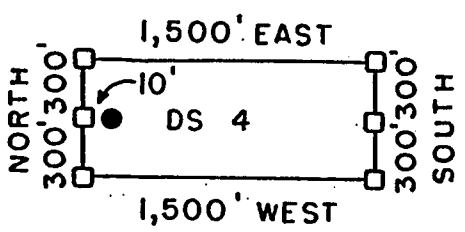
NML



ANIL 360950

DS 4 LODE CLAIM - 600' X 1,500'
GILA COUNTY, ARIZONA

THE LOCATION MONUMENT OF THIS DS CLAIM IS TIED TO
THE NW CORNER OF SECTION 31, T 4 S - R 16 E, GSRB & M.



- = CLAIM CORNER/END CENTER MONUMENT
- = LOCATION MONUMENT

ALL MONUMENTS ARE 2" X 2" X 5' WOOD POSTS.

PHELPS DODGE EXPLORATION CORP. ATTACHED TO AND
ONE NORTH CENTRAL AVENUE
PHOENIX, ARIZONA 85004

MADE A PART OF
DS 4 LOCATION NOTICE
PAGE 2 OF 2

APR 29 2004
OFFICE

RECORDED
L.I.A. COUNTY OFFICE

2004 APR 29 P 1:37

ARIZONA

Gila County, AZ
Linda Haught Ortega, Recorder
04/29/2004
08:52AM
Doc Code: NML

Doc Id: 2004-006655
Receipt #: 23905
Rec Fee: 13.00

PHELPS DODGE EXPLORATION/SAE



2004-006655

Page: 1 of 2
04/29/2004 08:52A
13.00

Gila County, AZ

NML

ARIZONA NOTICE OF LOCATION (Lode Claim)

NOTICE IS HEREBY GIVEN THAT PHELPS DODGE EXPLORATION CORPORATION, whose mailing address is One North Central Avenue, Phoenix, AZ 85004, by its undersigned agent, makes this location of the DS 5 lode mining claim, in the Unknown Mining District, Gila County, Arizona.

The general course of the claim is from East to West, and said claim is located within NW 1/4 NE quarter(s) of Section(s) 31, Township 4 South, Range 16 East, GSRB&M, Gila County, Arizona.

This claim is 1500 feet in length and 600 feet in width.

This Notice of Location is posted on the center line of the claim.

The claim runs from the location monument on which this notice is posted 10 feet in a E'ly direction to the East end line and 1,490 feet in a W'ly direction to the West end line. The claim boundaries are marked by six monuments, one at each corner and one at the center of each end line. The location monument on which this notice is posted is situated within Section 31, Township 4 South, Range 16 East, GSRB&M, Gila County, Arizona, and is approximately 1,800 feet South and 2,990 feet East from the NW corner of Section 31, Township 4 South, Range 16 East, GSRB&M, Gila County, Arizona.

The undersigned claims the ground as depicted on the map which is attached to a copy of this Notice of Location filed in the office of the County Recorder, Gila County, Globe, Arizona.

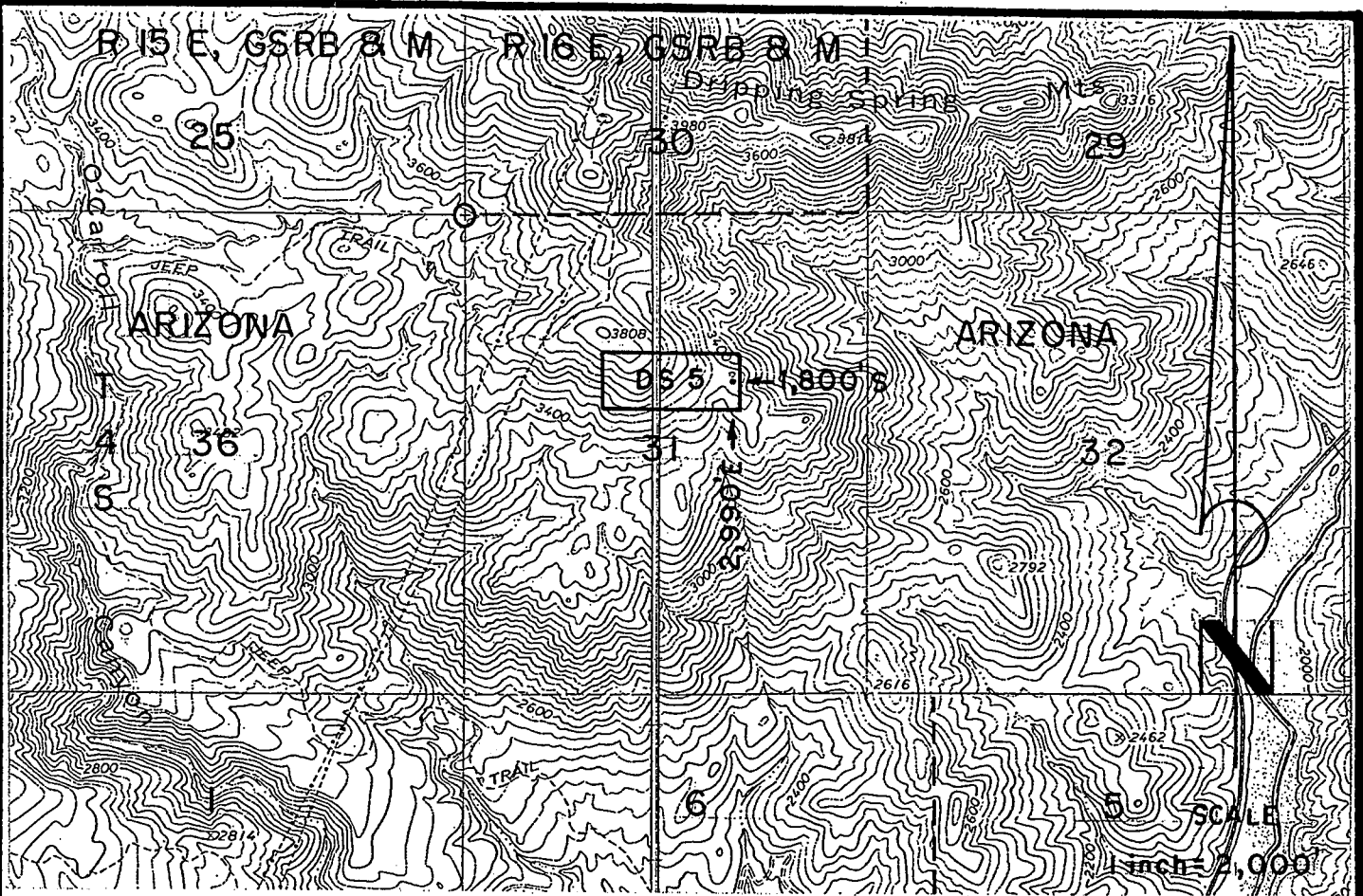
The claim has been monumented in accordance with State and Federal law. Corner and location monuments are substantial posts projecting at least four feet above the ground.

Located, dated, and posted on the ground this 7TH day of February, 2004.

Phelps Dodge Exploration Corporation (Owner)

By Joseph B Beckman (Agent)
Joseph B. Beckman

AMC 360951

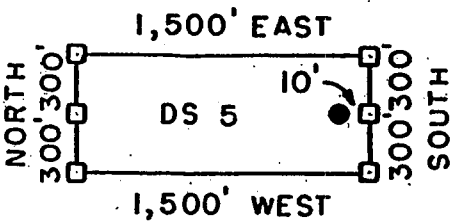


AMC 360951

DS 5 LODE CLAIM - 600' X 1,500'

GILA COUNTY, ARIZONA

THE LOCATION MONUMENT OF THIS DS CLAIM IS TIED TO THE NW CORNER OF SECTION 31, T 4 S-R 16 E, GSRB & M.



□ = CLAIM CORNER / END CENTER MONUMENT

● = LOCATION MONUMENT

ALL MONUMENTS ARE 2" x 2" x 5' WOOD POSTS.

PHELPS DODGE EXPLORATION CORP. ATTACHED TO AND
ONE NORTH CENTRAL AVENUE
PHOENIX, ARIZONA 85004

MADE A PART OF
DS 5 LOCATION NOTICE
PAGE 2 OF 2

ARIZONA
OFFICE
APR 29 2004
P 1:31

RECORDED
COUNTY CLERK'S OFFICE

2004 APR 29 P 1:37

ARIZONA

Gila County, AZ
Linda Haught Ortega, Recorder
04/29/2004
08:52AM
Doc Code: NML

Doc Id: 2004-006656
Receipt #: 23905
Rec Fee: 13.00

PHELPS DODGE EXPLORATION/SASE



Gila County, AZ

NML

2004-006656
Page: 1 of 2
04/29/2004 08:52A
13.00

**ARIZONA NOTICE OF LOCATION
(Lode Claim)**

NOTICE IS HEREBY GIVEN THAT PHELPS DODGE EXPLORATION CORPORATION, whose mailing address is One North Central Avenue, Phoenix, AZ 85004, by its undersigned agent, makes this location of the DS 6 lode mining claim, in the Unknown Mining District, Gila County, Arizona.

The general course of the claim is from East to West, and said claim is located within NE, NW quarter(s) of Section(s) 31, 32, Township 4 South, Range 16 East, GSRB&M, Gila County, Arizona.

This claim is 1500 feet in length and 600 feet in width.

This Notice of Location is posted on the center line of the claim.

The claim runs from the location monument on which this notice is posted 1,490 feet in a E'ly direction to the East end line and 10 feet in a W'ly direction to the West end line. The claim boundaries are marked by six monuments, one at each corner and one at the center of each end line. The location monument on which this notice is posted is situated within Section 31, Township 4 South, Range 16 East, GSRB&M, Gila County, Arizona, and is approximately 1,800 feet South and 3,010 feet East from the NW corner of Section 31, Township 4 South, Range 16 East, GSRB&M, Gila County, Arizona.

The undersigned claims the ground as depicted on the map which is attached to a copy of this Notice of Location filed in the office of the County Recorder, Gila County, Globe, Arizona.

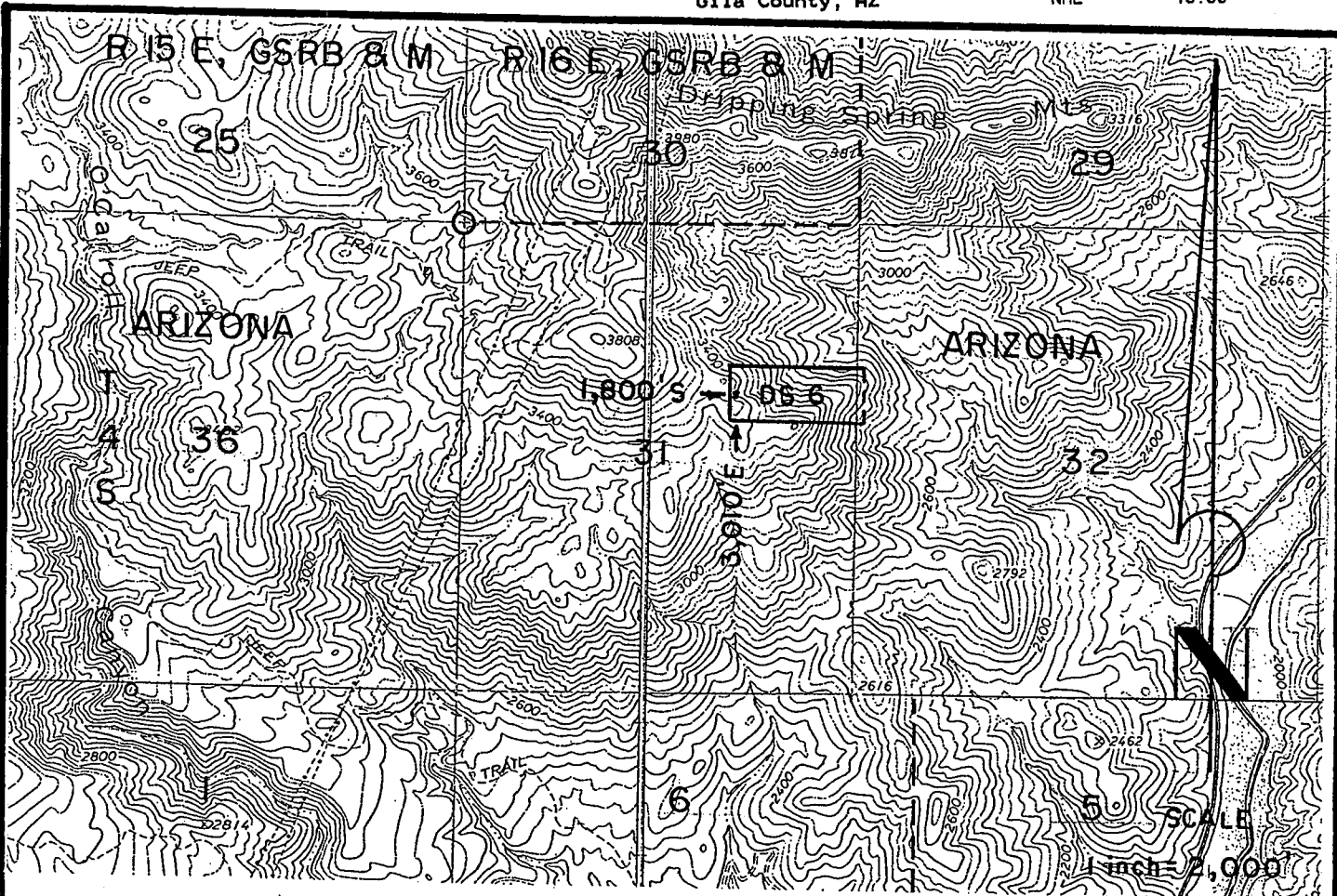
The claim has been monumented in accordance with State and Federal law. Corner and location monuments are substantial posts projecting at least four feet above the ground.

Located, dated, and posted on the ground this 7th day of February, 2004.

Phelps Dodge Exploration Corporation (Owner)

By Joseph B. Beckman (Agent)
Joseph B. Beckman

AMC 360952

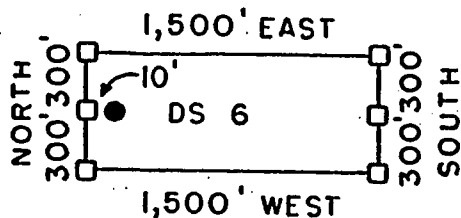


AMC 360952

DS 6 LODE CLAIM - 600' X 1,500'

GILA COUNTY, ARIZONA

THE LOCATION MONUMENT OF THIS DS CLAIM IS TIED TO THE NW CORNER OF SECTION 31, T 4 S-R 16 E, GSRB & M.



- = CLAIM CORNER/END CENTER MONUMENT
- = LOCATION MONUMENT

ALL MONUMENTS ARE 2" X 2" X 5' WOOD POSTS.

2004 APR 29 P 10:01

OFFICE

PHELPS DODGE EXPLORATION CORP. ATTACHED TO AND
ONE NORTH CENTRAL AVENUE
PHOENIX, ARIZONA 85004

MADE A PART OF
DS 6 LOCATION NOTICE
PAGE 2 OF 2

PHELPS DODGE EXPLORATION/SASE

RECORDED
L.M. A. OFFICE

2004 APR 29 P 1:37

ARIZONA



2004-006657

Page: 1 of 2
04/29/2004 08:52A
13.00

Gila County, AZ

NML

**ARIZONA NOTICE OF LOCATION
(Lode Claim)**

NOTICE IS HEREBY GIVEN THAT PHELPS DODGE EXPLORATION CORPORATION, whose mailing address is One North Central Avenue, Phoenix, AZ 85004, by its undersigned agent, makes this location of the DS 7 lode mining claim, in the Unknown Mining District, Gila County, Arizona.

The general course of the claim is from East to West, and said claim is located within NW, NE, SW, SE, quarter(s) of Section(s) 31, Township 4 South, Range 16 East, GSRB&M, Gila County, Arizona.

This claim is 1500 feet in length and 600 feet in width.

This Notice of Location is posted on the center line of the claim.

The claim runs from the location monument on which this notice is posted 10 feet in a E'ly direction to the East end line and 1,490 feet in a W'ly direction to the West end line. The claim boundaries are marked by six monuments, one at each corner and one at the center of each end line. The location monument on which this notice is posted is situated within Section 31, Township 4 South, Range 16 East, GSRB&M, Gila County, Arizona, and is approximately 2,400 feet South and 2,990 feet East from the NW corner of Section 31, Township 4 South, Range 16 East, GSRB&M, Gila County, Arizona.

The undersigned claims the ground as depicted on the map which is attached to a copy of this Notice of Location filed in the office of the County Recorder, Gila County, Globe, Arizona.

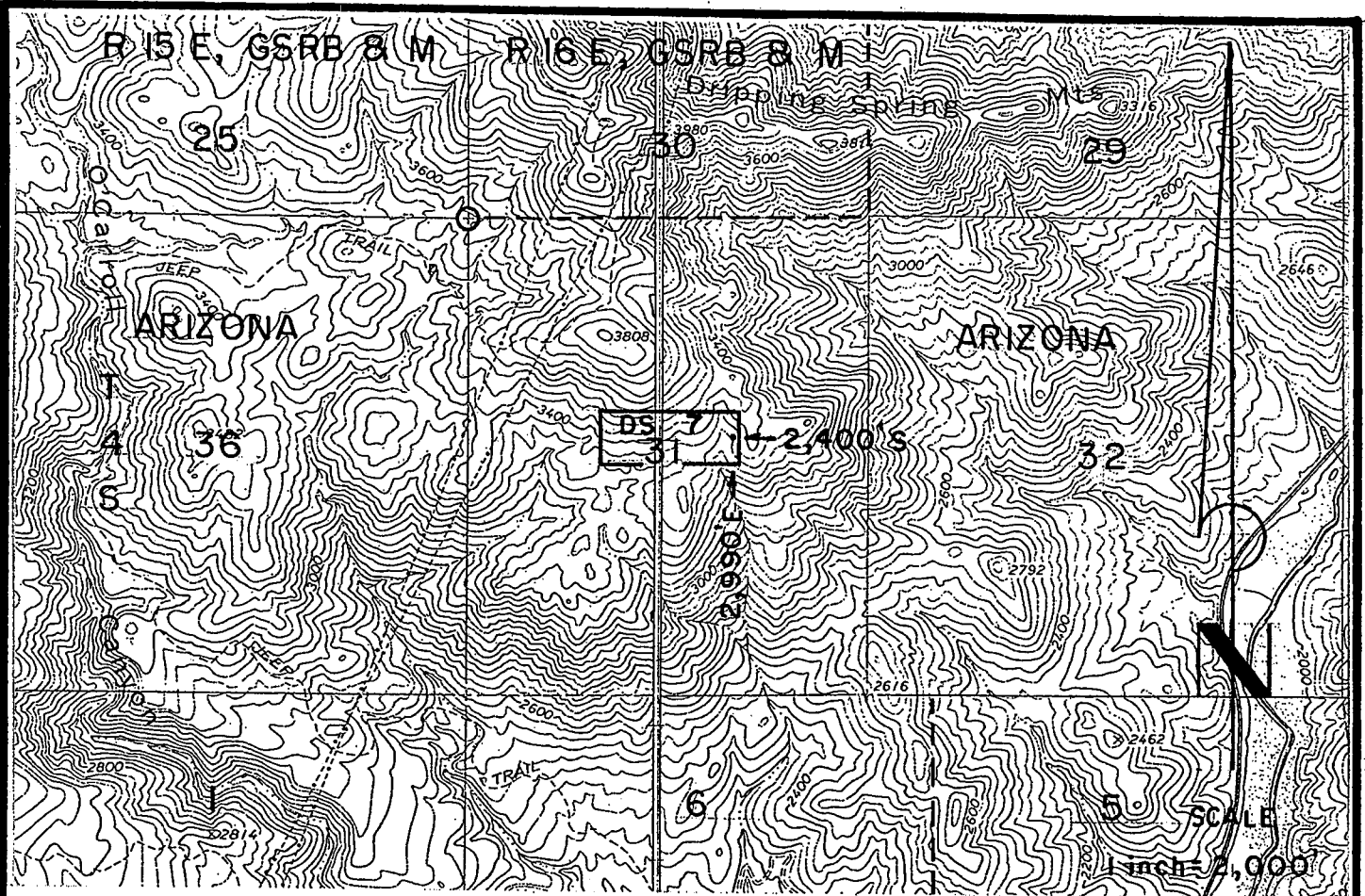
The claim has been monumented in accordance with State and Federal law. Corner and location monuments are substantial posts projecting at least four feet above the ground.

Located, dated, and posted on the ground this 7th day of February, 2004.

Phelps Dodge Exploration Corporation (Owner)

By Joseph B. Beckman (Agent)
Joseph B. Beckman

AMC 360953

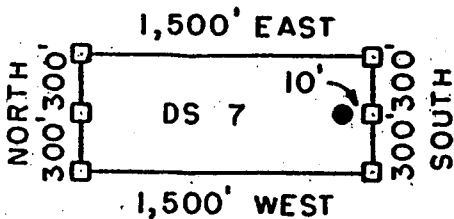


FILED 2004 APR 29

DS 7 LODE CLAIM - 600' X 1,500'

GILA COUNTY, ARIZONA

THE LOCATION MONUMENT OF THIS DS CLAIM IS TIED TO THE NW CORNER OF SECTION 31, T 4 S-R 16 E, GSRB & M.



□ = CLAIM CORNER / END CENTER MONUMENT

● = LOCATION MONUMENT

ALL MONUMENTS ARE 2" X 2" X 5' WOOD POSTS.

2004 APR 29 PM 3:31

OFFICE

PHELPS DODGE EXPLORATION CORP. ATTACHED TO AND
ONE NORTH CENTRAL AVENUE
PHOENIX, ARIZONA 85004

MADE A PART OF
DS 7 LOCATION NOTICE
PAGE 2 OF 2

RECORDED
L.I. 7... OFFICE

2004 APR 29 P 1:30



Gila County, AZ

NML

2004-006658

Page: 1 of 2
04/29/2004 08:52A
13.00

ARIZONA NOTICE OF LOCATION
(Lode Claim)

NOTICE IS HEREBY GIVEN THAT PHELPS DODGE EXPLORATION CORPORATION, whose mailing address is One North Central Avenue, Phoenix, AZ 85004, by its undersigned agent, makes this location of the DS 8 lode mining claim, in the Unknown Mining District, Gila County, Arizona.

The general course of the claim is from East to West, and said claim is located within NE & SE, NW & SW quarter(s) of Section(s) 31, 32, Township 4 South, Range 16 East, GSRB&M, Gila County, Arizona.

This claim is 1500 feet in length and 600 feet in width.

This Notice of Location is posted on the center line of the claim.

The claim runs from the location monument on which this notice is posted 1,490 feet in a E'ly direction to the East end line and 10 feet in a W'ly direction to the West end line. The claim boundaries are marked by six monuments, one at each corner and one at the center of each end line. The location monument on which this notice is posted is situated within Section 31, Township 4 South, Range 16 East, GSRB&M, Gila County, Arizona, and is approximately 2,400 feet South and 3,010 feet East from the NW corner of Section 31, Township 4 South, Range 16 East, GSRB&M, Gila County, Arizona.

The undersigned claims the ground as depicted on the map which is attached to a copy of this Notice of Location filed in the office of the County Recorder, Gila County, Globe, Arizona.

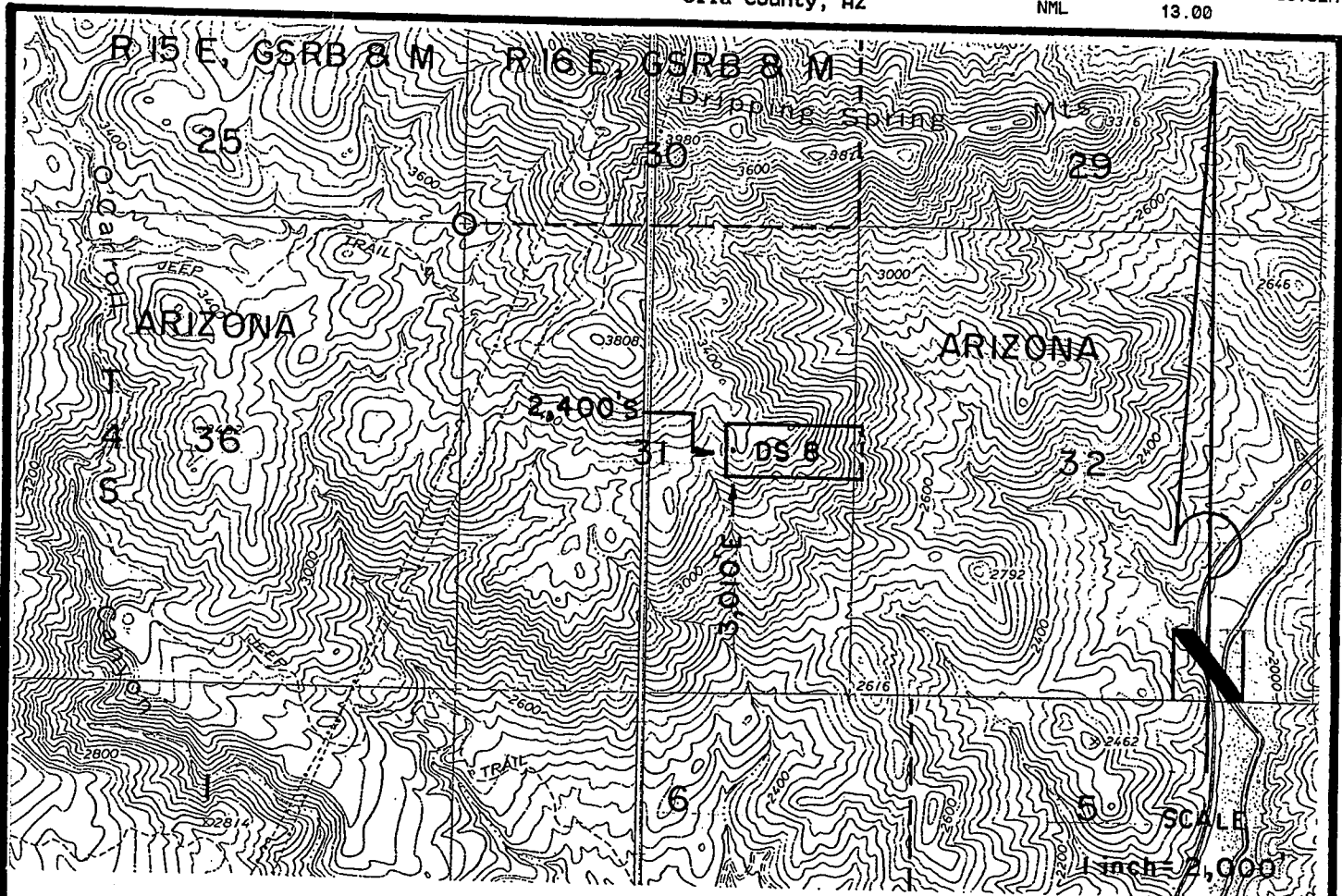
The claim has been monumented in accordance with State and Federal law. Corner and location monuments are substantial posts projecting at least four feet above the ground.

Located, dated, and posted on the ground this 7TH day of February, 2004.

Phelps Dodge Exploration Corporation (Owner)

By Joseph B. Beckman (Agent)
Joseph B. Beckman

AMC 360954

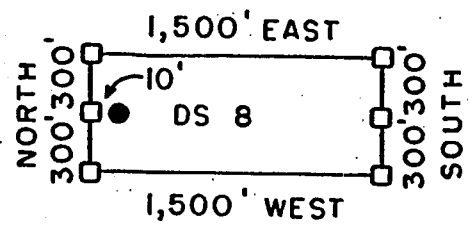


AMC 360954

DS 8 LODE CLAIM - 600' X 1,500'

GILA COUNTY, ARIZONA

THE LOCATION MONUMENT OF THIS DS CLAIM IS TIED TO THE NW CORNER OF SECTION 31, T 4 S-R 16 E, GSRB & M.



- = CLAIM CORNER/END CENTER MONUMENT
- = LOCATION MONUMENT

ALL MONUMENTS ARE 2" X 2" X 5' WOOD POSTS.

2004 APR 29 P 37
L.M. 7
Office

PHELPS DODGE EXPLORATION CORP. ATTACHED TO AND
ONE NORTH CENTRAL AVENUE
PHOENIX, ARIZONA 85004

MADE A PART OF
DS 8 LOCATION NOTICE
PAGE 2 OF 2

PHELPS DODGE EXPLORATION/SASE

RECORDED
L.M. 7... OFFICE

2004 APR 29 P 1:37



Gila County, AZ

NML

2004-006659

Page: 1 of 2
04/29/2004 08:52A
13.00

**ARIZONA NOTICE OF LOCATION
(Lode Claim)**

NOTICE IS HEREBY GIVEN THAT PHELPS DODGE EXPLORATION CORPORATION, whose mailing address is One North Central Avenue, Phoenix, AZ 85004, by its undersigned agent, makes this location of the DS 9 lode mining claim, in the Unknown Mining District, Gila County, Arizona.

The general course of the claim is from East to West, and said claim is located within SW & SE quarter(s) of Section(s) 31, Township 4 South, Range 16 East, GSRB&M, Gila County, Arizona.

This claim is 1500 feet in length and 600 feet in width.

This Notice of Location is posted on the center line of the claim.

The claim runs from the location monument on which this notice is posted 10 feet in a E'ly direction to the East end line and 1,490 feet in a W'ly direction to the West end line. The claim boundaries are marked by six monuments, one at each corner and one at the center of each end line. The location monument on which this notice is posted is situated within Section 31, Township 4 South, Range 16 East, GSRB&M, Gila County, Arizona, and is approximately 3,000 feet South and 2,990 feet East from the NW corner of Section 31, Township 4 South, Range 16 East, GSRB&M, Gila County, Arizona.

The undersigned claims the ground as depicted on the map which is attached to a copy of this Notice of Location filed in the office of the County Recorder, Gila County, Globe, Arizona.

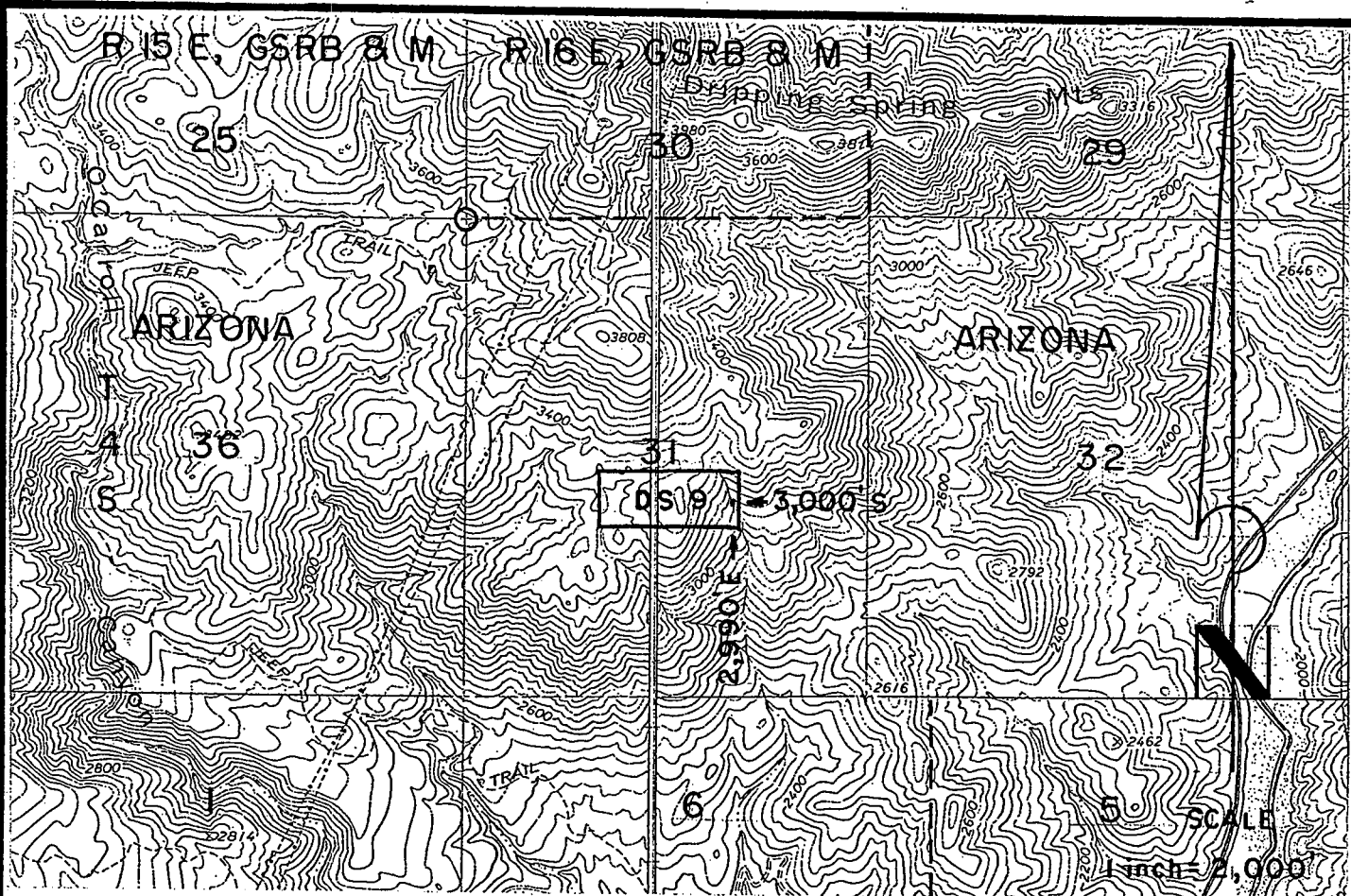
The claim has been monumented in accordance with State and Federal law. Corner and location monuments are substantial posts projecting at least four feet above the ground.

Located, dated, and posted on the ground this 7TH day of February, 2004.

Phelps Dodge Exploration Corporation (Owner)

By Joseph B. Beckman (Agent)
Joseph B. Beckman

AMC 360955

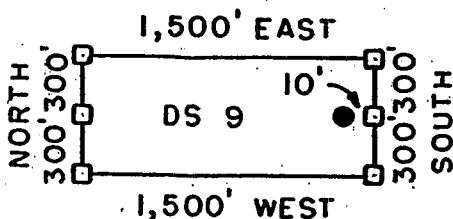


ANL 360955

DS 9 LODE CLAIM - 600' X 1,500'

GILA COUNTY, ARIZONA

THE LOCATION MONUMENT OF THIS DS CLAIM IS TIED TO THE NW CORNER OF SECTION 31, T 4 S-R 16 E, GSRB & M.



□ = CLAIM CORNER/END CENTER MONUMENT

● = LOCATION MONUMENT

ALL MONUMENTS ARE 2" X 2" X 5' WOOD POSTS.

APR 29 2004
OFFICE

PHELPS DODGE EXPLORATION CORP. ATTACHED TO AND
ONE NORTH CENTRAL AVENUE
PHOENIX, ARIZONA 85004

MADE A PART OF
DS 9 LOCATION NOTICE
PAGE 2 OF 2

CLERK'S OFFICE

2004 APR 29 P 1:37



Gila County, AZ

NML

2004-006660

Page: 1 of 2
04/29/2004 08:52A
13.00

ARIZONA NOTICE OF LOCATION
(Lode Claim)

NOTICE IS HEREBY GIVEN THAT PHELPS DODGE EXPLORATION CORPORATION, whose mailing address is One North Central Avenue, Phoenix, AZ 85004, by its undersigned agent, makes this location of the DS 10 lode mining claim, in the Unknown Mining District, Gila County, Arizona.

The general course of the claim is from East to West, and said claim is located within SE, SW quarter(s) of Section(s) 31, 32, Township 4 South, Range 16 East, GSRB&M, Gila County, Arizona.

This claim is 1500 feet in length and 600 feet in width.

This Notice of Location is posted on the center line of the claim.

The claim runs from the location monument on which this notice is posted 1490 feet in a E'ly direction to the East end line and 10 feet in a W'ly direction to the West end line. The claim boundaries are marked by six monuments, one at each corner and one at the center of each end line. The location monument on which this notice is posted is situated within Section 31, Township 4 South, Range 16 East, GSRB&M, Gila County, Arizona, and is approximately 3,000 feet South and 3,010 feet East from the NW corner of Section 31, Township 4 South, Range 16 East, GSRB&M, Gila County, Arizona.

The undersigned claims the ground as depicted on the map which is attached to a copy of this Notice of Location filed in the office of the County Recorder, Gila County, Globe, Arizona.

The claim has been monumented in accordance with State and Federal law. Corner and location monuments are substantial posts projecting at least four feet above the ground.

Located, dated, and posted on the ground this 7th day of February, 2004.

Phelps Dodge Exploration Corporation (Owner)

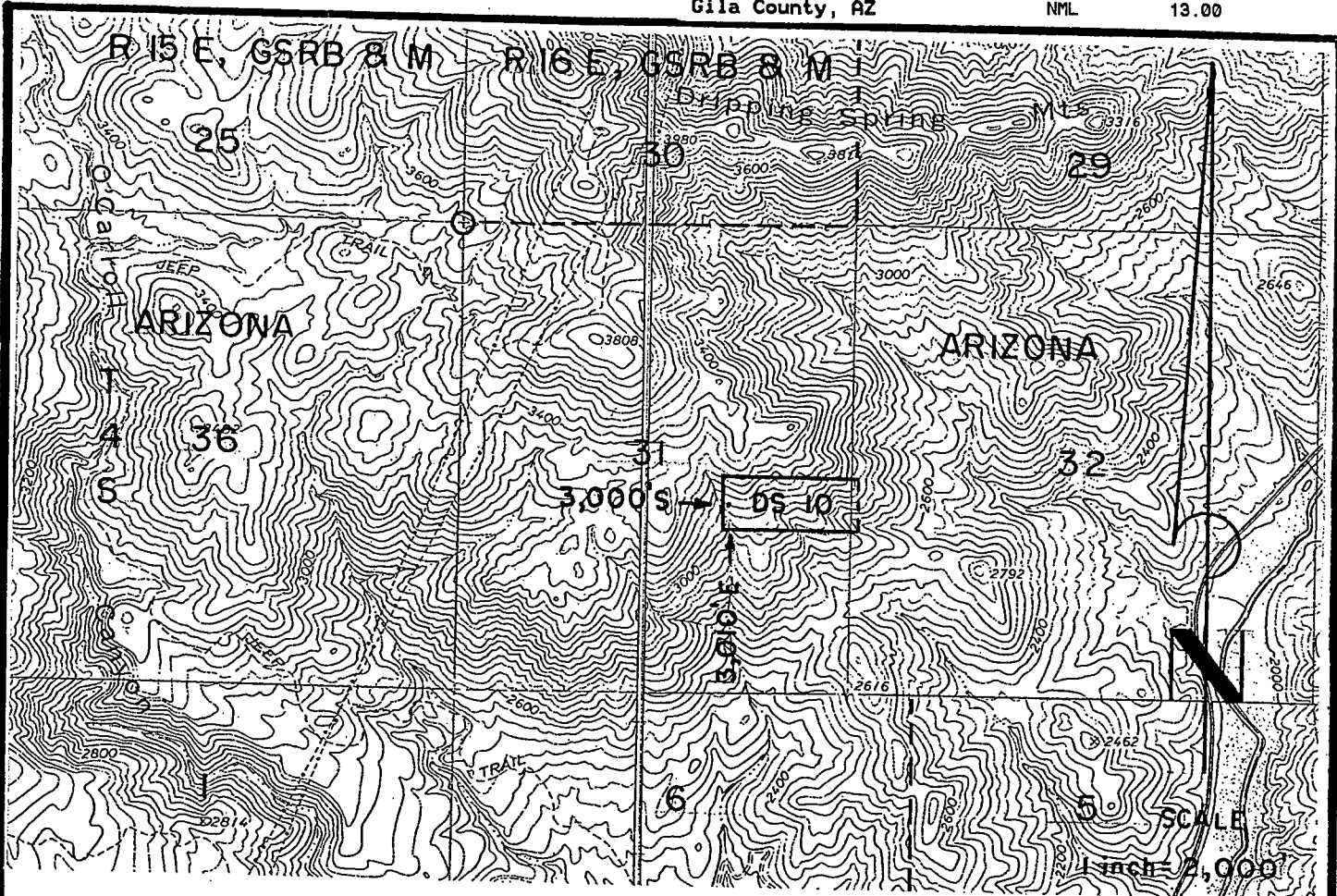
By Joseph B. Beckman (Agent)
Joseph B. Beckman

AMC 360956



Gila County, AZ

NML

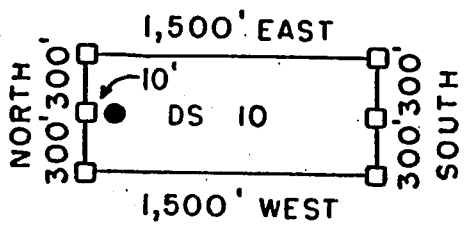


AMC 360956

DS 10 LODE CLAIM - 600' X 1,500'

GILA COUNTY, ARIZONA

THE LOCATION MONUMENT OF THIS DS CLAIM IS TIED TO THE NW CORNER OF SECTION 31, T 4 S-R 16 E, GSRB 8 M.



- = CLAIM CORNER/END CENTER MONUMENT
- = LOCATION MONUMENT

ALL MONUMENTS ARE 2" X 2" X 5' WOOD POSTS.

PHELPS DODGE EXPLORATION CORP. ATTACHED TO AND
 ONE NORTH CENTRAL AVENUE
 PHOENIX, ARIZONA 85004

MADE A PART OF
 DS 10 LOCATION NOTICE
 PAGE 2 OF 2

RECORDED
OFFICE
2004 APR 29 P 1:31



Gila County, AZ

NML

2004-006661

Page: 1 of 2
04/29/2004 08:52A
13.00

ARIZONA NOTICE OF LOCATION
(Lode Claim)

NOTICE IS HEREBY GIVEN THAT PHELPS DODGE EXPLORATION CORPORATION, whose mailing address is One North Central Avenue, Phoenix, AZ 85004, by its undersigned agent, makes this location of the DS 11 lode mining claim, in the Unknown Mining District, Gila County, Arizona.

The general course of the claim is from East to West, and said claim is located within SW & SE, quarter(s) of Section(s) 31, Township 4 South, Range 16 East, GSRB&M, Gila County, Arizona.

This claim is 1500 feet in length and 600 feet in width.

This Notice of Location is posted on the center line of the claim.

The claim runs from the location monument on which this notice is posted 10 feet in a E'ly direction to the East end line and 1,490 feet in a W'ly direction to the West end line. The claim boundaries are marked by six monuments, one at each corner and one at the center of each end line. The location monument on which this notice is posted is situated within Section 31, Township 4 South, Range 16 East, GSRB&M, Gila County, Arizona, and is approximately 3,600 feet South and 2,990 feet East from the NW corner of Section 31, Township 4 South, Range 16 East, GSRB&M, Gila County, Arizona.

The undersigned claims the ground as depicted on the map which is attached to a copy of this Notice of Location filed in the office of the County Recorder, Gila County, Globe, Arizona.

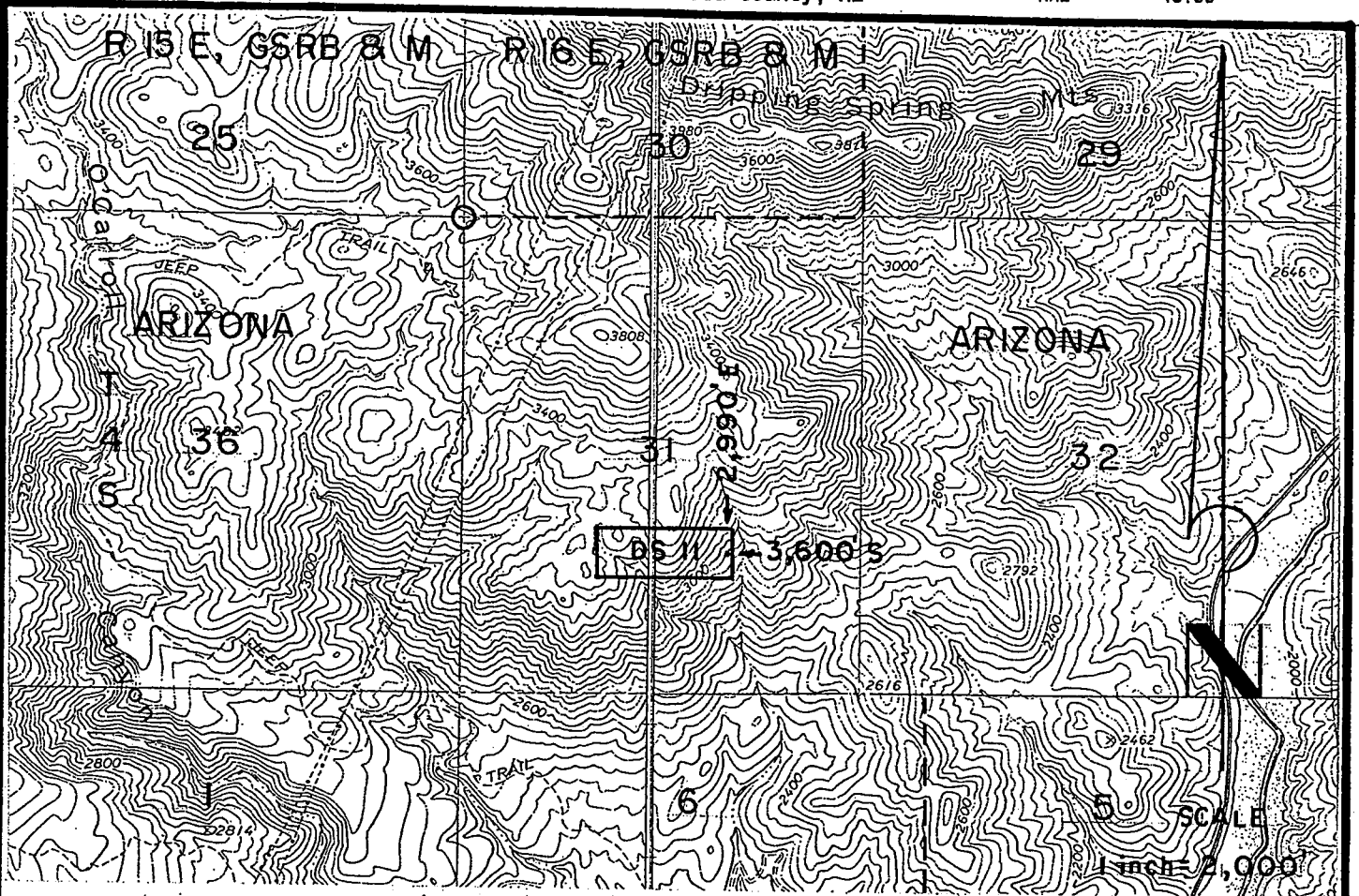
The claim has been monumented in accordance with State and Federal law. Corner and location monuments are substantial posts projecting at least four feet above the ground.

Located, dated, and posted on the ground this 7TH day of February, 2004.

Phelps Dodge Exploration Corporation (Owner)

By Joseph B Beckman (Agent)
Joseph B. Beckman

ANL 360957



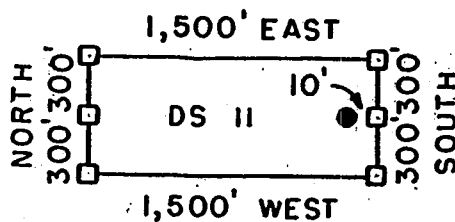
ARIZONA 2004931

DS II LODE CLAIM - 600' X 1,500'

GILA COUNTY, ARIZONA

THE LOCATION MONUMENT OF THIS DS CLAIM IS TIED TO THE NW CORNER OF SECTION 31, T 4 S-R 16 E, GSRB & M.

APR 29 2004
OFFICE



□ = CLAIM CORNER / END CENTER MONUMENT

● = LOCATION MONUMENT

ALL MONUMENTS ARE 2" X 2" X 5' WOOD POSTS.

PHELPS DODGE EXPLORATION CORP. ATTACHED TO AND
ONE NORTH CENTRAL AVENUE
PHOENIX, ARIZONA 85004

MADE A PART OF
DS II LOCATION NOTICE
PAGE 2 OF 2

Gila County, AZ
Linda Haught Ortega | =order
04/29/2004
08:52AM
Doc Code: NML

Doc Id: 2004-006662
Receipt #: 23905
Rec Fee: 13.00

PHELPS DODGE EXPLORATION/SASE

RECORDS OFFICE
2004 APR 29 P 1:30



Gila County, AZ

NML

2004-006662

Page: 1 of 2
04/29/2004 08:52A
13.00

ARIZONA NOTICE OF LOCATION
(Lode Claim)

NOTICE IS HEREBY GIVEN THAT PHELPS DODGE EXPLORATION CORPORATION, whose mailing address is One North Central Avenue, Phoenix, AZ 85004, by its undersigned agent, makes this location of the DS 12 lode mining claim, in the Unknown Mining District, Gila County, Arizona.

The general course of the claim is from East to West, and said claim is located within SE, SW, quarter(s) of Section(s) 31, 32, Township 4 South, Range 16 East, GSRB&M, Gila County, Arizona.

This claim is 1500 feet in length and 600 feet in width.

This Notice of Location is posted on the center line of the claim.

The claim runs from the location monument on which this notice is posted 1,490 feet in a E'ly direction to the East end line and 10 feet in a W'ly direction to the West end line. The claim boundaries are marked by six monuments, one at each corner and one at the center of each end line. The location monument on which this notice is posted is situated within Section 31, Township 4 South, Range 16 East, GSRB&M, Gila County, Arizona, and is approximately 3,600 feet South and 3,010 feet East from the NW corner of Section 31, Township 4 South, Range 16 East, GSRB&M, Gila County, Arizona.

The undersigned claims the ground as depicted on the map which is attached to a copy of this Notice of Location filed in the office of the County Recorder, Gila County, Globe, Arizona.

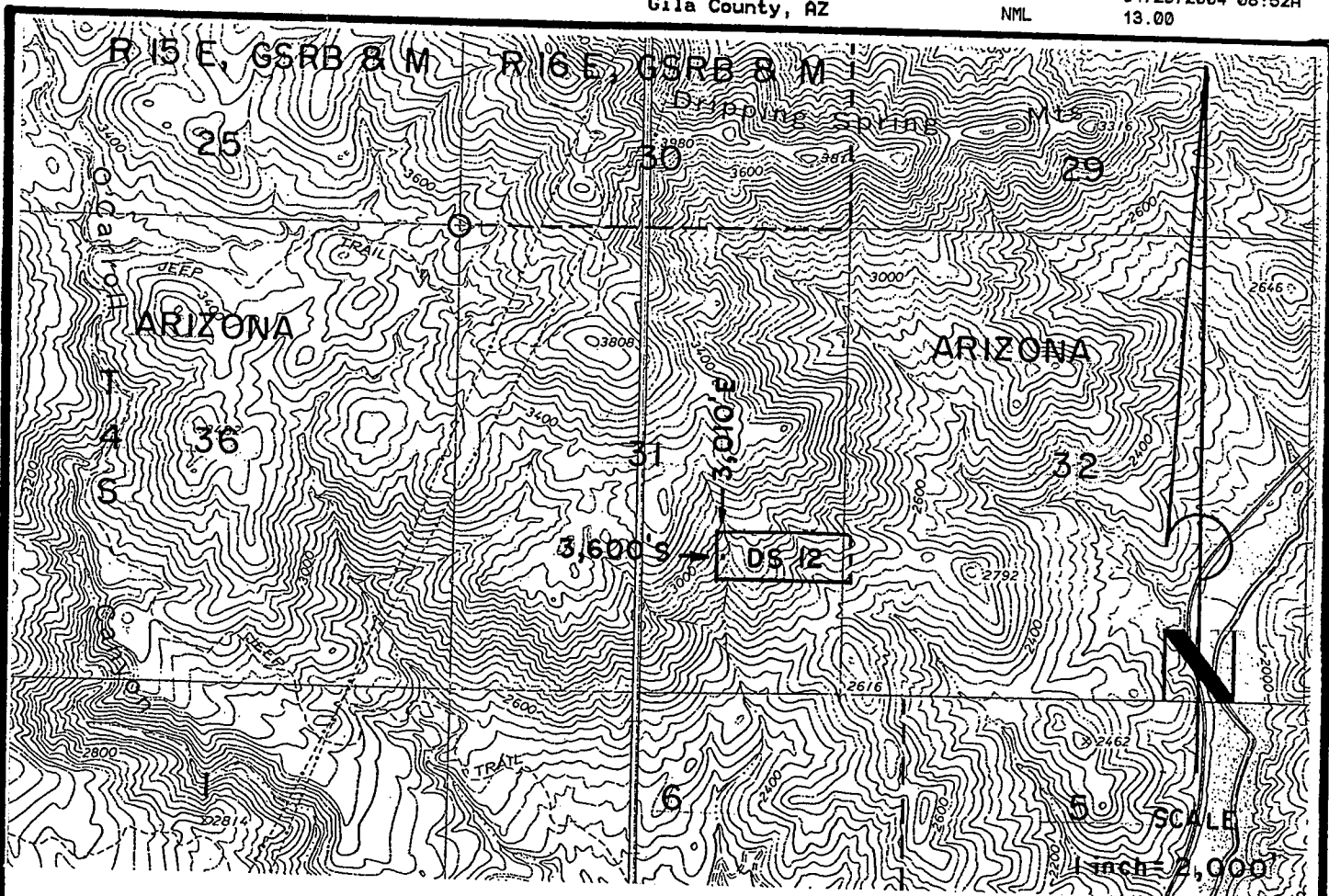
The claim has been monumented in accordance with State and Federal law. Corner and location monuments are substantial posts projecting at least four feet above the ground.

Located, dated, and posted on the ground this 7TH day of February, 2004.

Phelps Dodge Exploration Corporation (Owner)

By Joseph B. Beckman (Agent)
Joseph B. Beckman

AMC 360958

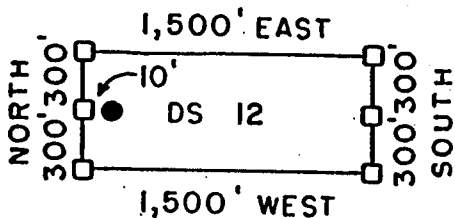


ANL 360958

DS 12 LODE CLAIM - 600' X 1,500'

GILA COUNTY, ARIZONA

THE LOCATION MONUMENT OF THIS DS CLAIM IS TIED TO THE NW CORNER OF SECTION 31, T 4 S - R 16 E, GSRB & M.



- = CLAIM CORNER/END CENTER MONUMENT
- = LOCATION MONUMENT

ALL MONUMENTS ARE 2" X 2" X 5' WOOD POSTS.

APR 21 11 38 AM '04
OFFICE

PHELPS DODGE EXPLORATION CORP. ATTACHED TO AND
ONE NORTH CENTRAL AVENUE
PHOENIX, ARIZONA 85004

MADE A PART OF
DS 12 LOCATION NOTICE
PAGE 2 OF 2

RECORDED
OFFICE

2004 APR 29 P 1:38



Gila County, AZ

NML

2004-006663

Page: 1 of 2
04/29/2004 08:52A
13.00

ARIZONA NOTICE OF LOCATION
(Lode Claim)

NOTICE IS HEREBY GIVEN THAT PHELPS DODGE EXPLORATION CORPORATION, whose mailing address is One North Central Avenue, Phoenix, AZ 85004, by its undersigned agent, makes this location of the DS 13 lode mining claim, in the Unknown Mining District, Gila County, Arizona.

The general course of the claim is from East to West, and said claim is located within SW & SE quarter(s) of Section(s) 31, Township 4 South, Range 16 East, GSRB&M, Gila County, Arizona.

This claim is 1500 feet in length and 600 feet in width.

This Notice of Location is posted on the center line of the claim.

The claim runs from the location monument on which this notice is posted 10 feet in a E'ly direction to the East end line and 1,490 feet in a W'ly direction to the West end line. The claim boundaries are marked by six monuments, one at each corner and one at the center of each end line. The location monument on which this notice is posted is situated within Section 31, Township 4 South, Range 16 East, GSRB&M, Gila County, Arizona, and is approximately 4,200 feet South and 2,990 feet East from the NW corner of Section 31, Township 4 South, Range 16 East, GSRB&M, Gila County, Arizona.

The undersigned claims the ground as depicted on the map which is attached to a copy of this Notice of Location filed in the office of the County Recorder, Gila County, Globe, Arizona.

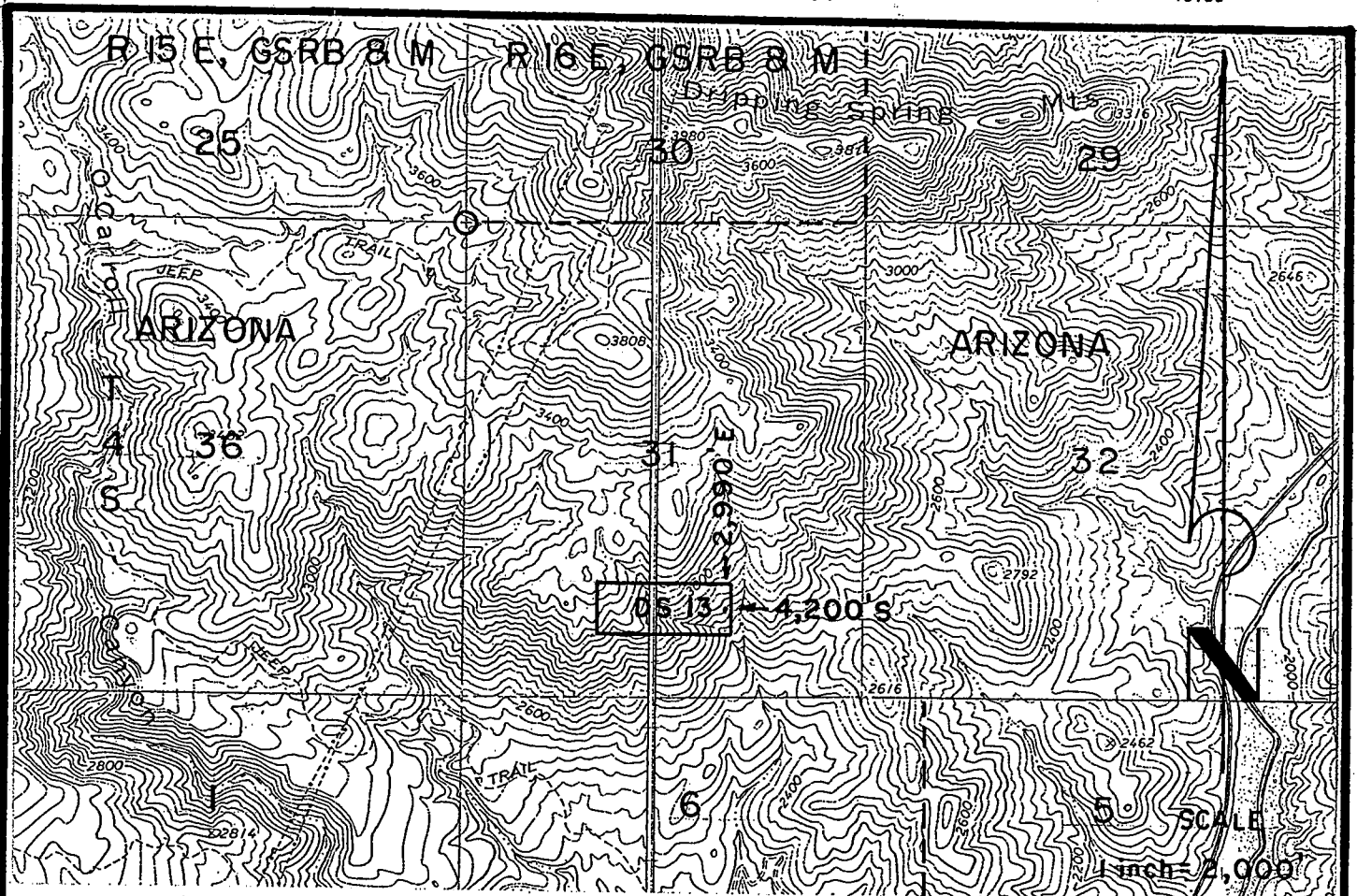
The claim has been monumented in accordance with State and Federal law. Corner and location monuments are substantial posts projecting at least four feet above the ground.

Located, dated, and posted on the ground this 7TH day of February, 2004.

Phelps Dodge Exploration Corporation (Owner)

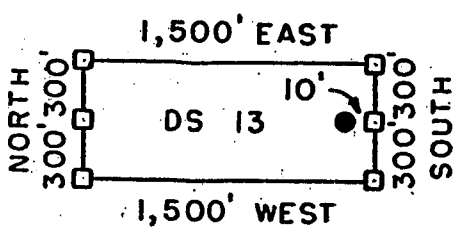
By Joseph B. Beckman (Agent)
Joseph B. Beckman

AMC 360959



AMC 360959

DS 13 LODE CLAIM - 600' X 1,500'
GILA COUNTY, ARIZONA
THE LOCATION MONUMENT OF THIS DS CLAIM IS TIED TO
THE NW CORNER OF SECTION 31, T 4 S-R 16 E, GSRB & M.



- = CLAIM CORNER/END CENTER MONUMENT
- = LOCATION MONUMENT

ALL MONUMENTS ARE 2" X 2" X 5' WOOD POSTS.

PHELPS DODGE EXPLORATION CORP. ATTACHED TO AND
ONE NORTH CENTRAL AVENUE
PHOENIX, ARIZONA 85004

MADE A PART OF
DS 13 LOCATION NOTICE
PAGE 2 OF 2

APR 29 2004
OFFICE

RECORDED
L.M. / OFFICE
2004 APR 29 P 1:38
ARIZONA



2004-006664
Page: 1 of 2
04/29/2004 08:52A
13.00

**ARIZONA NOTICE OF LOCATION
(Lode Claim)**

NOTICE IS HEREBY GIVEN THAT PHELPS DODGE EXPLORATION CORPORATION, whose mailing address is One North Central Avenue, Phoenix, AZ 85004, by its undersigned agent, makes this location of the DS 14 lode mining claim, in the Unknown Mining District, Gila County, Arizona.

The general course of the claim is from East to West, and said claim is located within SE, SW quarter(s) of Section(s) 31, 32, Township 4 South, Range 16 East, GSRB&M, Gila County, Arizona.

This claim is 1500 feet in length and 600 feet in width.

This Notice of Location is posted on the center line of the claim.

The claim runs from the location monument on which this notice is posted 1,490 feet in a E'ly direction to the East end line and 10 feet in a W'ly direction to the West end line. The claim boundaries are marked by six monuments, one at each corner and one at the center of each end line. The location monument on which this notice is posted is situated within Section 31, Township 4 South, Range 16 East, GSRB&M, Gila County, Arizona, and is approximately 4,200 feet South and 3,010 feet East from the NW corner of Section 31, Township 4 South, Range 16 East, GSRB&M, Gila County, Arizona.

The undersigned claims the ground as depicted on the map which is attached to a copy of this Notice of Location filed in the office of the County Recorder, Gila County, Globe, Arizona.

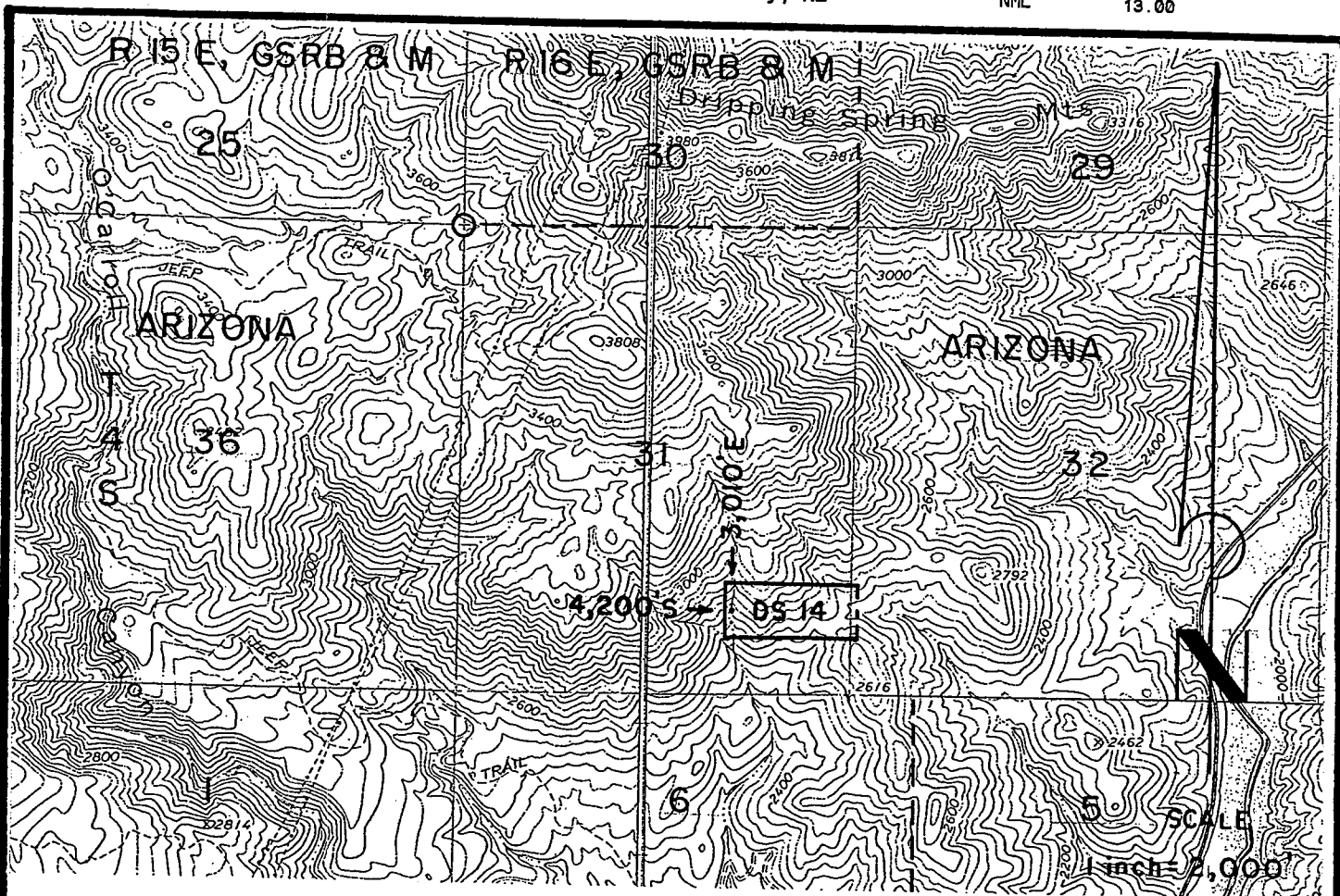
The claim has been monumented in accordance with State and Federal law. Corner and location monuments are substantial posts projecting at least four feet above the ground.

Located, dated, and posted on the ground this 7th day of February, 2004.

Phelps Dodge Exploration Corporation (Owner)

By Joseph B. Beckman (Agent)
Joseph B. Beckman

ANR 360960

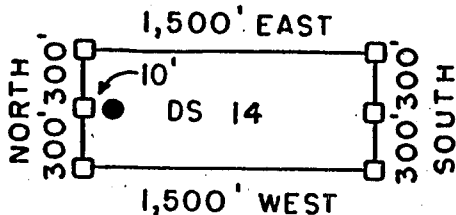


ARIZONA 0960460

DS 14 LODE CLAIM - 600' X 1,500'

GILA COUNTY, ARIZONA

THE LOCATION MONUMENT OF THIS DS CLAIM IS TIED TO THE NW CORNER OF SECTION 31, T 4 S - R 16 E, GSRB & M.



□ = CLAIM CORNER/END CENTER MONUMENT

● = LOCATION MONUMENT

ALL MONUMENTS ARE 2" X 2" X 5' WOOD POSTS.

2004 APR 29 11:32
OFFICE

PHELPS DODGE EXPLORATION CORP. ATTACHED TO AND
ONE NORTH CENTRAL AVENUE
PHOENIX, ARIZONA 85004

MADE A PART OF
DS 14 LOCATION NOTICE
PAGE 2 OF 2

PHELPS DODGE EXPLORATION/SASE

RECORDED
L.H. O'BRIEN OFFICE

2004 APR 29 P 1:38



Gila County, AZ

NML

2004-006665

Page: 1 of 2
04/29/2004 08:52A
13.00

**ARIZONA NOTICE OF LOCATION
(Lode Claim)**

NOTICE IS HEREBY GIVEN THAT PHELPS DODGE EXPLORATION CORPORATION, whose mailing address is One North Central Avenue, Phoenix, AZ 85004, by its undersigned agent, makes this location of the DS 15 lode mining claim, in the Unknown Mining District, Gila County, Arizona.

The general course of the claim is from East to West, and said claim is located within SW & SE quarter(s) of Section(s) 31, Township 4 South, Range 16 East, GSRB&M, Gila County, Arizona.

This claim is 1500 feet in length and 600 feet in width.

This Notice of Location is posted on the center line of the claim.

The claim runs from the location monument on which this notice is posted 10 feet in a E'ly direction to the East end line and 1,490 feet in a W'ly direction to the West end line. The claim boundaries are marked by six monuments, one at each corner and one at the center of each end line. The location monument on which this notice is posted is situated within Section 31, Township 4 South, Range 16 East, GSRB&M, Gila County, Arizona, and is approximately 4,800 feet South and 2,990 feet East from the NW corner of Section 31, Township 4 South, Range 16 East, GSRB&M, Gila County, Arizona.

The undersigned claims the ground as depicted on the map which is attached to a copy of this Notice of Location filed in the office of the County Recorder, Gila County, Globe, Arizona.


The claim has been monumented in accordance with State and Federal law. Corner and location monuments are substantial posts projecting at least four feet above the ground.

Located, dated, and posted on the ground this 7th day of February, 2004.

Phelps Dodge Exploration Corporation (Owner)

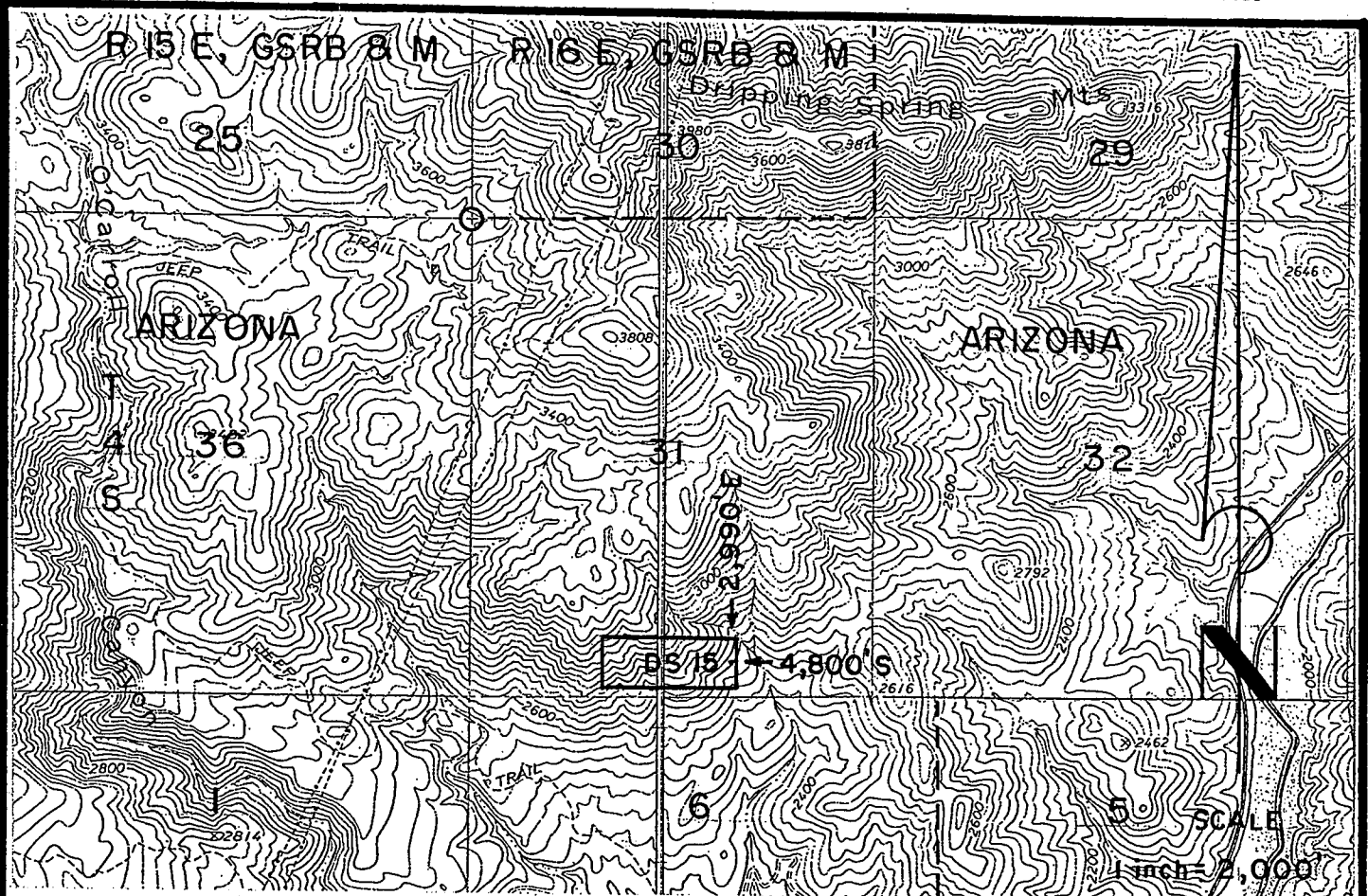
By Joseph B. Beckman (Agent)
Joseph B. Beckman

AMC 360961



Gila County, AZ

NML

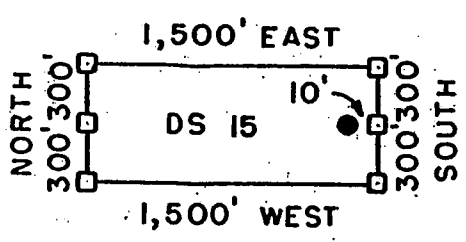


ANIL 360461

DS 15 LODE CLAIM - 600' X 1,500'
GILA COUNTY, ARIZONA

THE LOCATION MONUMENT OF THIS DS CLAIM IS TIED TO
THE NW CORNER OF SECTION 31, T 4 S-R 16 E, GSRB & M.

7/21 P 193
OFFICE



- = CLAIM CORNER/END CENTER MONUMENT
- = LOCATION MONUMENT

ALL MONUMENTS ARE 2" X 2" X 5' WOOD POSTS.

PHELPS DODGE EXPLORATION CORP. ATTACHED TO AND
ONE NORTH CENTRAL AVENUE
PHOENIX, ARIZONA 85004

MADE A PART OF
DS 15 LOCATION NOTICE
PAGE 2 OF 2

Gila County, AZ
Linda Haught Ortega, Recorder
04/29/2004
08:52AM
Doc Code: NML

Doc Id: 2004-006666
Receipt #: 23905
Rec Fee: 13.00

PHELPS DODGE EXPLORATION/SASE

RECORDED
OFFICE
2004 APR 29 P 1:38
ARIZONA



Gila County, AZ

NML

2004-006666

Page: 1 of 2
04/29/2004 08:52A
13.00

**ARIZONA NOTICE OF LOCATION
(Lode Claim)**

NOTICE IS HEREBY GIVEN THAT PHELPS DODGE EXPLORATION CORPORATION, whose mailing address is One North Central Avenue, Phoenix, AZ 85004, by its undersigned agent, makes this location of the DS 16 lode mining claim, in the Unknown Mining District, Gila County, Arizona.

The general course of the claim is from East to West, and said claim is located within SE, SW quarter(s) of Section(s) 31, 32 Township 4 South, Range 16 East, GSRB&M, Gila County, Arizona.

This claim is 1500 feet in length and 600 feet in width.

This Notice of Location is posted on the center line of the claim.

The claim runs from the location monument on which this notice is posted 1490 feet in a E'ly direction to the East end line and 10 feet in a W'ly direction to the West end line. The claim boundaries are marked by six monuments, one at each corner and one at the center of each end line. The location monument on which this notice is posted is situated within Section 31, Township 4 South, Range 16 East, GSRB&M, Gila County, Arizona, and is approximately 4800 feet South and 3010 feet East from the NW corner of Section 31, Township 4 South, Range 16 East, GSRB&M, Gila County, Arizona.

The undersigned claims the ground as depicted on the map which is attached to a copy of this Notice of Location filed in the office of the County Recorder, Gila County, Globe, Arizona.

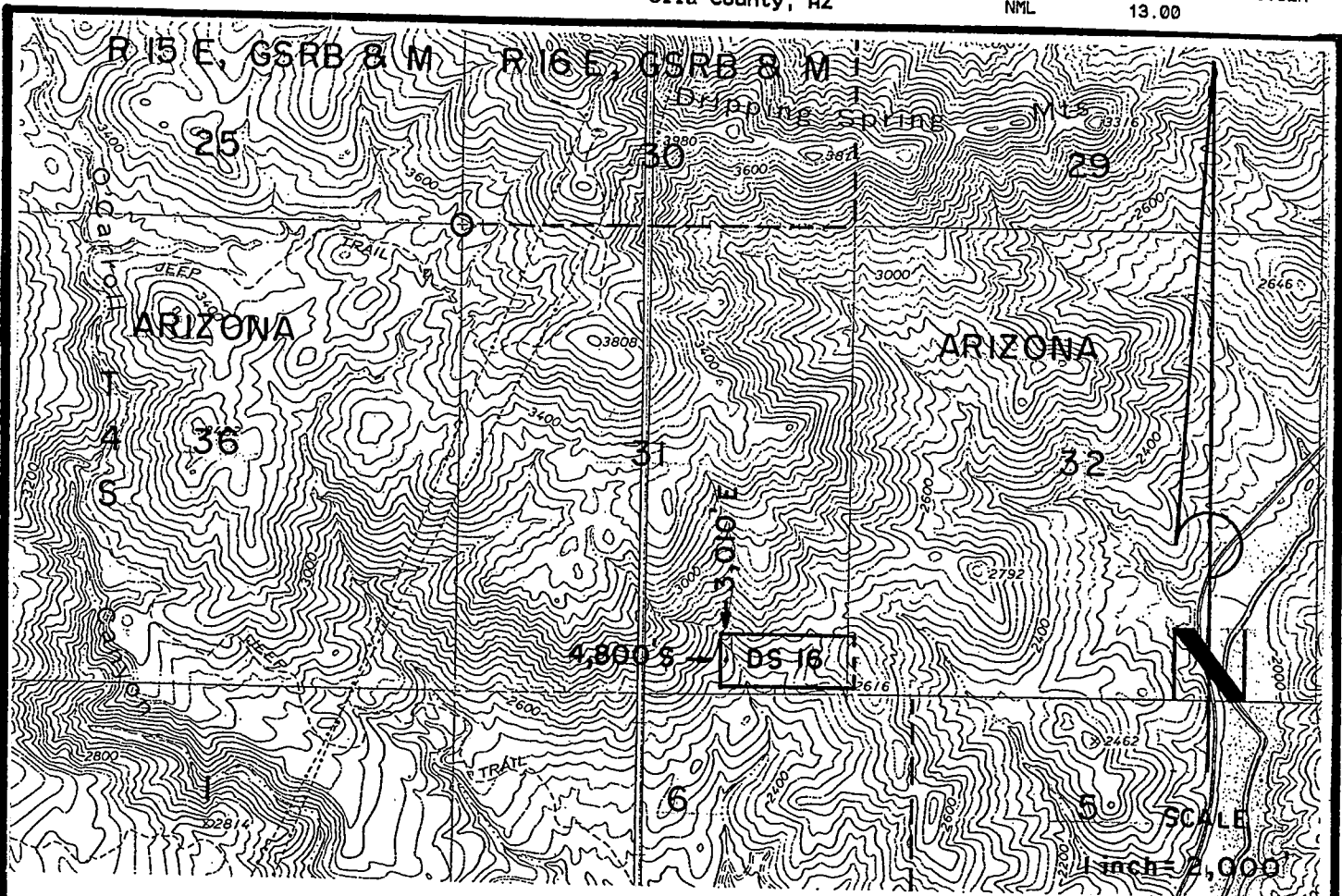
The claim has been monumented in accordance with State and Federal law. Corner and location monuments are substantial posts projecting at least four feet above the ground.

Located, dated, and posted on the ground this 7th day of February, 2004.

Phelps Dodge Exploration Corporation (Owner)

By Joseph B Beckman (Agent)
Joseph B. Beckman

AMC 360962

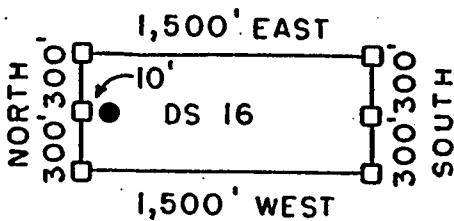


AMC 360962

DS 16 LODE CLAIM - 600' X 1,500'

GILA COUNTY, ARIZONA

THE LOCATION MONUMENT OF THIS DS CLAIM IS TIED TO THE NW CORNER OF SECTION 31, T 4 S - R 16 E, GSRB & M.



□ = CLAIM CORNER/END CENTER MONUMENT

● = LOCATION MONUMENT

ALL MONUMENTS ARE 2" X 2" X 5' WOOD POSTS.

PHELPS DODGE EXPLORATION CORP. ATTACHED TO AND
ONE NORTH CENTRAL AVENUE
PHOENIX, ARIZONA 85004

MADE A PART OF
DS 16 LOCATION NOTICE
PAGE 2 OF 2

REC'D
MAY 11 2004
OFFICE

OFFICE
2004 APR 29 P 1:38



2004-006667
Page: 1 of 2
04/29/2004 08:52A
13.00

Gila County, AZ

NML

**ARIZONA NOTICE OF LOCATION
(Lode Claim)**

NOTICE IS HEREBY GIVEN THAT PHELPS DODGE EXPLORATION CORPORATION, whose mailing address is One North Central Avenue, Phoenix, AZ 85004, by its undersigned agent, makes this location of the DS 17 lode mining claim, in the Unknown Mining District, Gila County, Arizona.

The general course of the claim is from East to West, and said claim is located within _____, _____, _____, NW, quarter(s) of Section(s) 31, Township 4 South, Range 16 East, GSRB&M, Gila County, Arizona.

This claim is 1500 feet in length and 600 feet in width.

This Notice of Location is posted on the center line of the claim.

The claim runs from the location monument on which this notice is posted 10 feet in a E'ly direction to the East end line and 1490 feet in a W'ly direction to the West end line. The claim boundaries are marked by six monuments, one at each corner and one at the center of each end line. The location monument on which this notice is posted is situated within Section 31, Township 4 South, Range 16 East, GSRB&M, Gila County, Arizona, and is approximately 1,800 feet South and 1,490 feet East from the NW corner of Section 31, Township 4 South, Range 16 East, GSRB&M, Gila County, Arizona.

The undersigned claims the ground as depicted on the map which is attached to a copy of this Notice of Location filed in the office of the County Recorder, Gila County, Globe, Arizona.

The claim has been monumented in accordance with State and Federal law. Corner and location monuments are substantial posts projecting at least four feet above the ground.

Located, dated, and posted on the ground this 6TH day of February, 2004.

Phelps Dodge Exploration Corporation (Owner)

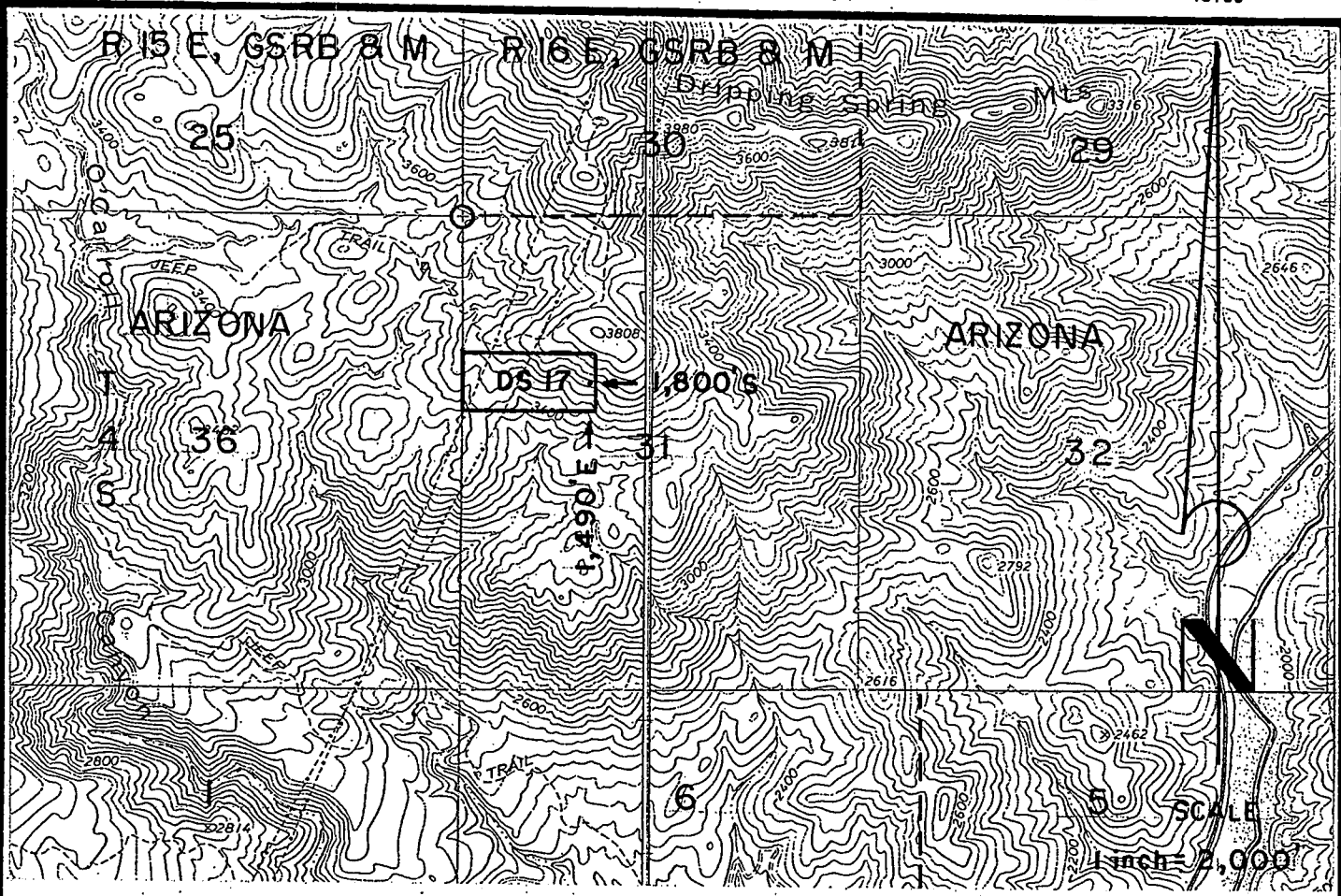
By Joseph B. Beckman (Agent)
Joseph B. Beckman

2960463



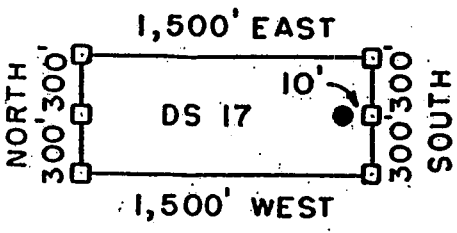
Gila County, AZ

NML



ANU 360963

DS 17 LODE CLAIM - 600' X 1,500'
GILA COUNTY, ARIZONA
 THE LOCATION MONUMENT OF THIS DS CLAIM IS TIED TO
 THE NW CORNER OF SECTION 31, T 4 S-R 16 E, GSRB & M.



- = CLAIM CORNER / END CENTER MONUMENT
- = LOCATION MONUMENT

ALL MONUMENTS ARE 2" X 2" X 5' WOOD POSTS.

PHELPS DODGE EXPLORATION CORP. ATTACHED TO AND
 ONE NORTH CENTRAL AVENUE
 PHOENIX, ARIZONA 85004

MADE A PART OF
 DS 17 LOCATION NOTICE
 PAGE 2 OF 2

RECORDED
L.I.C. 7
OFFICE

2004 APR 29 P 1:38



Gila County, AZ

NML

2004-006668

Page: 1 of 2
04/29/2004 08:52A
13.00

ARIZONA NOTICE OF LOCATION
(Lode Claim)

NOTICE IS HEREBY GIVEN THAT PHELPS DODGE EXPLORATION CORPORATION, whose mailing address is One North Central Avenue, Phoenix, AZ 85004, by its undersigned agent, makes this location of the DS 18 lode mining claim, in the Unknown Mining District, Gila County, Arizona.

The general course of the claim is from East to West, and said claim is located within NW & SW quarter(s) of Section(s) 31, Township 4 South, Range 16 East, GSRB&M, Gila County, Arizona.

This claim is 1500 feet in length and 600 feet in width.

This Notice of Location is posted on the center line of the claim.

The claim runs from the location monument on which this notice is posted 10 feet in a E'ly direction to the East end line and 1,490 feet in a W'ly direction to the West end line. The claim boundaries are marked by six monuments, one at each corner and one at the center of each end line. The location monument on which this notice is posted is situated within Section 31, Township 4 South, Range 16 East, GSRB&M, Gila County, Arizona, and is approximately 2,400 feet South and 1,490 feet East from the NW corner of Section 31, Township 4 South, Range 16 East, GSRB&M, Gila County, Arizona.

The undersigned claims the ground as depicted on the map which is attached to a copy of this Notice of Location filed in the office of the County Recorder, Gila County, Globe, Arizona.

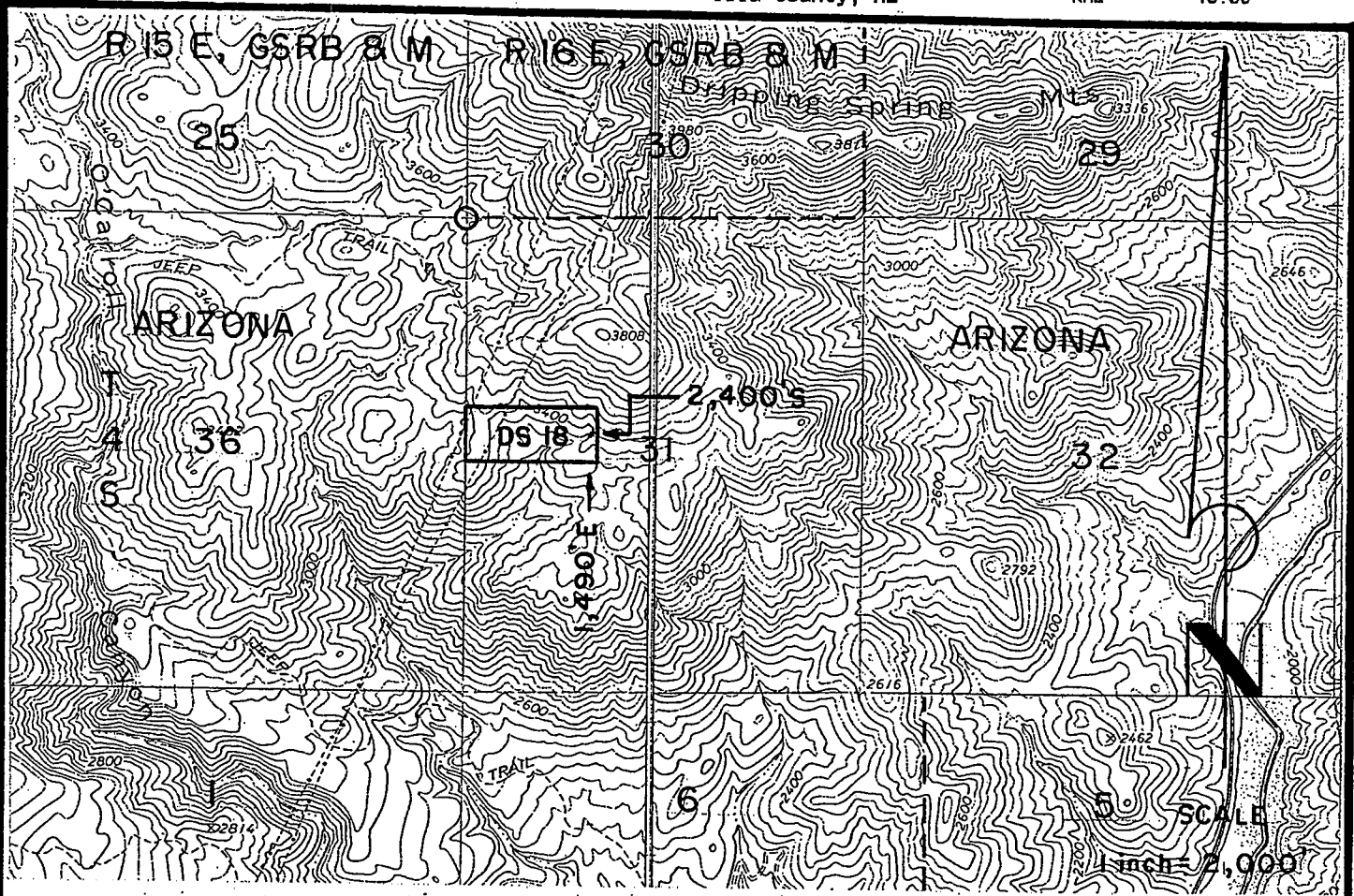
The claim has been monumented in accordance with State and Federal law. Corner and location monuments are substantial posts projecting at least four feet above the ground.

Located, dated, and posted on the ground this 6TH day of February, 2004.

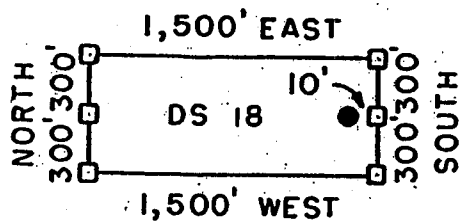
Phelps Dodge Exploration Corporation (Owner)

By Joseph B. Beckman (Agent)
Joseph B. Beckman

APR 29 2004



DS 18 LODE CLAIM - 600' X 1,500'
GILA COUNTY, ARIZONA
THE LOCATION MONUMENT OF THIS DS CLAIM IS TIED TO
THE NW CORNER OF SECTION 31, T 4 S-R 16 E, GSRB & M.



- = CLAIM CORNER/END CENTER MONUMENT
 - = LOCATION MONUMENT
- ALL MONUMENTS ARE 2" X 2" X 5' WOOD POSTS.

RHELPS DODGE EXPLORATION CORP. ATTACHED TO AND
 ONE NORTH CENTRAL AVENUE MADE A PART OF
 PHOENIX, ARIZONA 85004 DS 18 LOCATION NOTICE
 PAGE 2 OF 2

REC'D OFFICE

2004 APR 29 P 1:38



Gila County, AZ

NML

2004-006669

Page: 1 of 2
04/29/2004 08:52A
13.00

ARIZONA NOTICE OF LOCATION
(Lode Claim)

NOTICE IS HEREBY GIVEN THAT PHELPS DODGE EXPLORATION CORPORATION, whose mailing address is One North Central Avenue, Phoenix, AZ 85004, by its undersigned agent, makes this location of the DS 19 lode mining claim, in the Unknown Mining District, Gila County, Arizona.

The general course of the claim is from East to West, and said claim is located within SW quarter(s) of Section(s) 31, Township 4 South, Range 16 East, GSRB&M, Gila County, Arizona.

This claim is 1500 feet in length and 600 feet in width.

This Notice of Location is posted on the center line of the claim.

The claim runs from the location monument on which this notice is posted 10 feet in a E'ly direction to the East end line and 1,490 feet in a W'ly direction to the West end line. The claim boundaries are marked by six monuments, one at each corner and one at the center of each end line. The location monument on which this notice is posted is situated within Section 31, Township 4 South, Range 16 East, GSRB&M, Gila County, Arizona, and is approximately 3,000 feet South and 1,490 feet East from the NW corner of Section 31, Township 4 South, Range 16 East, GSRB&M, Gila County, Arizona.

The undersigned claims the ground as depicted on the map which is attached to a copy of this Notice of Location filed in the office of the County Recorder, Gila County, Globe, Arizona.

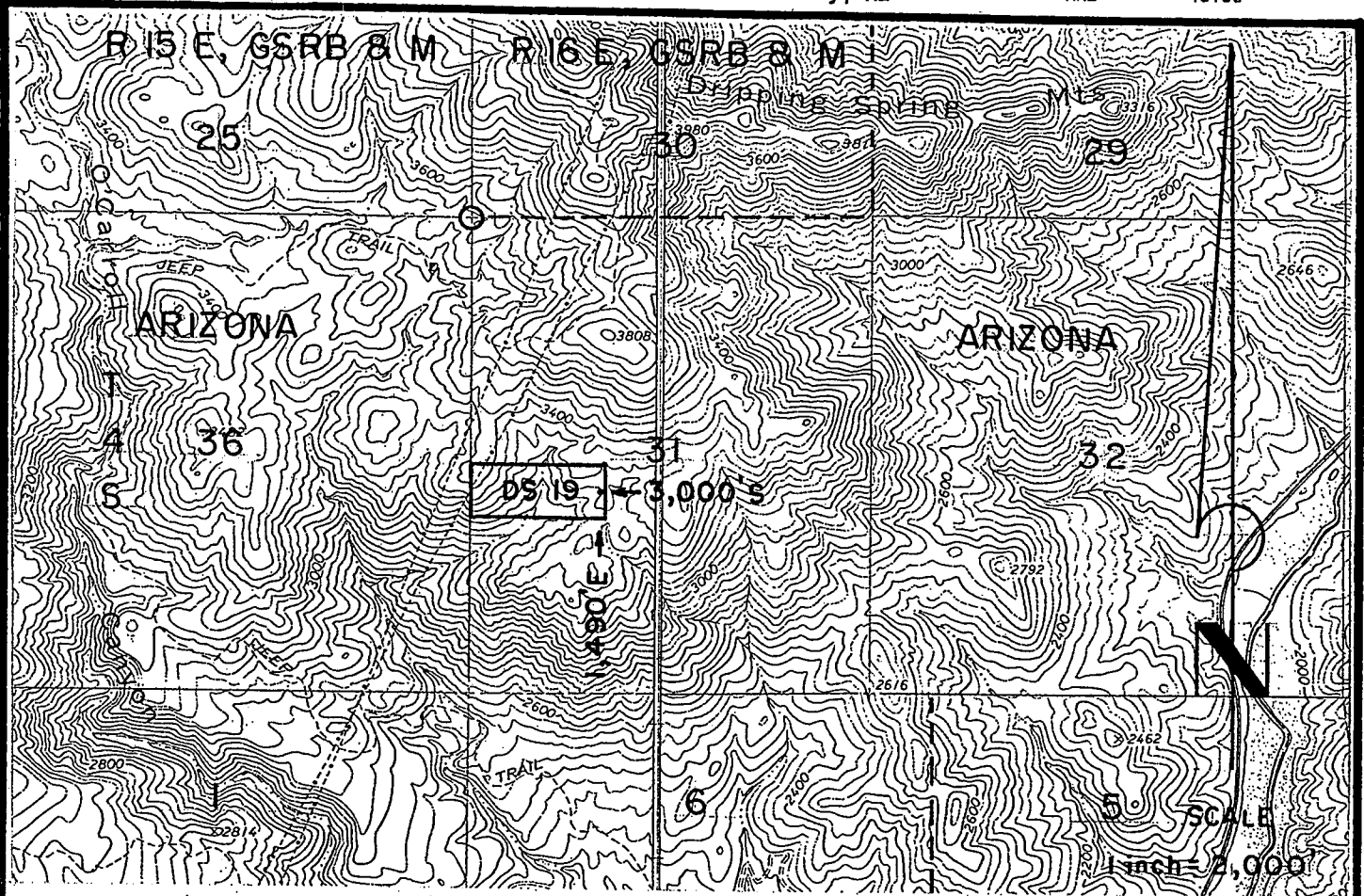
The claim has been monumented in accordance with State and Federal law. Corner and location monuments are substantial posts projecting at least four feet above the ground.

Located, dated, and posted on the ground this 6TH day of February, 2004.

Phelps Dodge Exploration Corporation (Owner)

By Joseph B. Beckman (Agent)
Joseph B. Beckman

AMC 360965

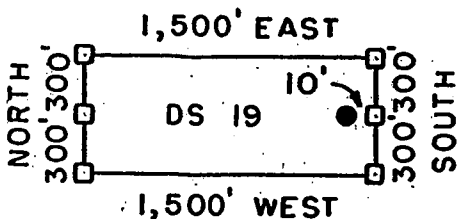


ANL 360965

DS 19 LODE CLAIM - 600' X 1,500'

GILA COUNTY, ARIZONA

THE LOCATION MONUMENT OF THIS DS CLAIM IS TIED TO THE NW CORNER OF SECTION 31, T 4 S-R 16 E, GSRB & M.



- = CLAIM CORNER / END CENTER MONUMENT
- = LOCATION MONUMENT

ALL MONUMENTS ARE 2" X 2" X 5' WOOD POSTS.

PHELPS DODGE EXPLORATION CORP. ATTACHED TO AND
ONE NORTH CENTRAL AVENUE
PHOENIX, ARIZONA 85004

MADE A PART OF
DS 19 LOCATION NOTICE
PAGE 2 OF 2

7801 N. 22ND P. 102
L. 17
OFFICE

PHELPS DODGE EXPLORATION/SASE



2004-006670

Page: 1 of 2
04/29/2004 08:52A
13.00

RECORDED OFFICE
2004 APR 29 P 1:38

ARIZONA NOTICE OF LOCATION
(Lode Claim)

NOTICE IS HEREBY GIVEN THAT PHELPS DODGE EXPLORATION CORPORATION, whose mailing address is One North Central Avenue, Phoenix, AZ 85004, by its undersigned agent, makes this location of the DS 20 lode mining claim, in the Unknown Mining District, Gila County, Arizona.

The general course of the claim is from East to West, and said claim is located within SW quarter(s) of Section(s) 31, Township 4 South, Range 16 East, GSRB&M, Gila County, Arizona.

This claim is 1500 feet in length and 600 feet in width.

This Notice of Location is posted on the center line of the claim.

The claim runs from the location monument on which this notice is posted 10 feet in a E'ly direction to the East end line and 1490 feet in a W'ly direction to the West end line. The claim boundaries are marked by six monuments, one at each corner and one at the center of each end line. The location monument on which this notice is posted is situated within Section 31, Township 4 South, Range 16 East, GSRB&M, Gila County, Arizona, and is approximately 3,600 feet South and 1490 feet East from the NW corner of Section 31, Township 4 South, Range 16 East, GSRB&M, Gila County, Arizona.

The undersigned claims the ground as depicted on the map which is attached to a copy of this Notice of Location filed in the office of the County Recorder, Gila County, Globe, Arizona.

The claim has been monumented in accordance with State and Federal law. Corner and location monuments are substantial posts projecting at least four feet above the ground.

Located, dated, and posted on the ground this 6TH day of February, 2004.

Phelps Dodge Exploration Corporation (Owner)

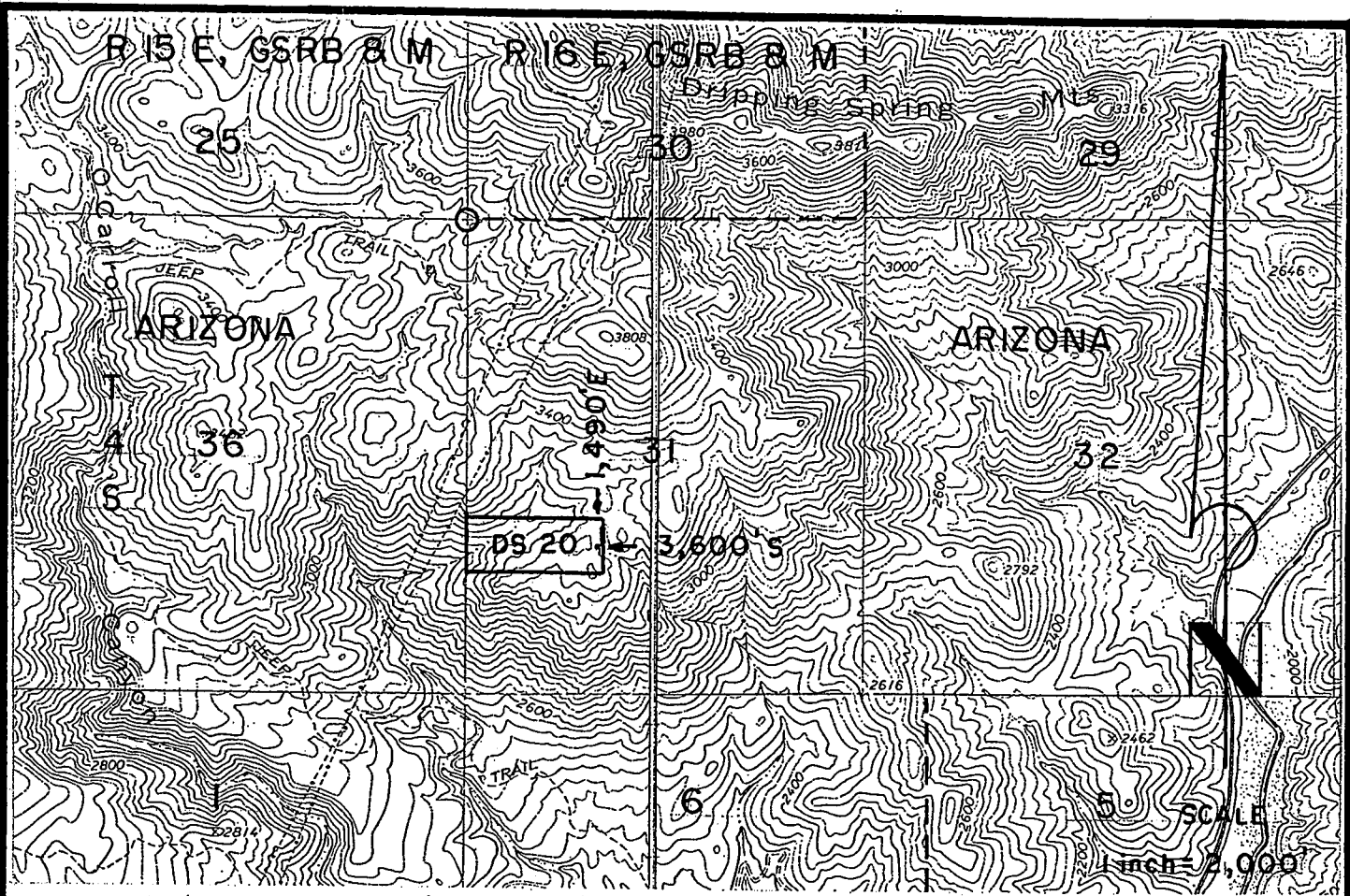
By Joseph B. Beckman (Agent)
Joseph B. Beckman

FILE 360966



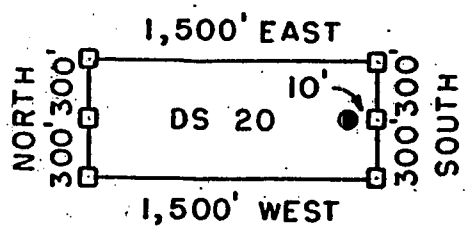
Gila County, AZ

NML



ANL 360966

DS 20 LODE CLAIM - 600' X 1,500'
GILA COUNTY, ARIZONA
 THE LOCATION MONUMENT OF THIS DS CLAIM IS TIED TO
 THE NW CORNER OF SECTION 31, T 4 S-R 16 E, GSRB & M.



- = CLAIM CORNER/END CENTER MONUMENT
 - = LOCATION MONUMENT
- ALL MONUMENTS ARE 2" X 2" X 5' WOOD POSTS.

PHELPS DODGE EXPLORATION CORP. ATTACHED TO AND
ONE NORTH CENTRAL AVENUE MADE A PART OF
PHOENIX, ARIZONA 85004 DS 20 LOCATION NOTICE
PAGE 2 OF 2

Gila County, AZ
Linda Haught Ortega, Recorder
04/29/2004
08:52AM
Doc Code: NML

Doc Id: 2004-006671
Receipt #: 23905
Rec Fee: 13.00

PHELPS DODGE EXPLORATION/SASE

RECORDED
L.I.A. OFFICE

2004 APR 29 P 1:38



Gila County, AZ

NML

2004-006671

Page: 1 of 2
04/29/2004 08:52A
13.00

**ARIZONA NOTICE OF LOCATION
(Lode Claim)**

NOTICE IS HEREBY GIVEN THAT PHELPS DODGE EXPLORATION CORPORATION, whose mailing address is One North Central Avenue, Phoenix, AZ 85004, by its undersigned agent, makes this location of the DS Z1 lode mining claim, in the Unknown Mining District, Gila County, Arizona.

The general course of the claim is from East to West, and said claim is located within SW, quarter(s) of Section(s) 31, Township 4 South, Range 16 East, GSRB&M, Gila County, Arizona.

This claim is 1500 feet in length and 600 feet in width.

This Notice of Location is posted on the center line of the claim.

The claim runs from the location monument on which this notice is posted 10 feet in a E'ly direction to the East end line and 1490 feet in a W'ly direction to the West end line. The claim boundaries are marked by six monuments, one at each corner and one at the center of each end line. The location monument on which this notice is posted is situated within Section 31, Township 4 South, Range 16 East, GSRB&M, Gila County, Arizona, and is approximately 4,200 feet South and 1490 feet East from the NW corner of Section 31, Township 4 South, Range 16 East, GSRB&M, Gila County, Arizona.

The undersigned claims the ground as depicted on the map which is attached to a copy of this Notice of Location filed in the office of the County Recorder, Gila County, Globe, Arizona.

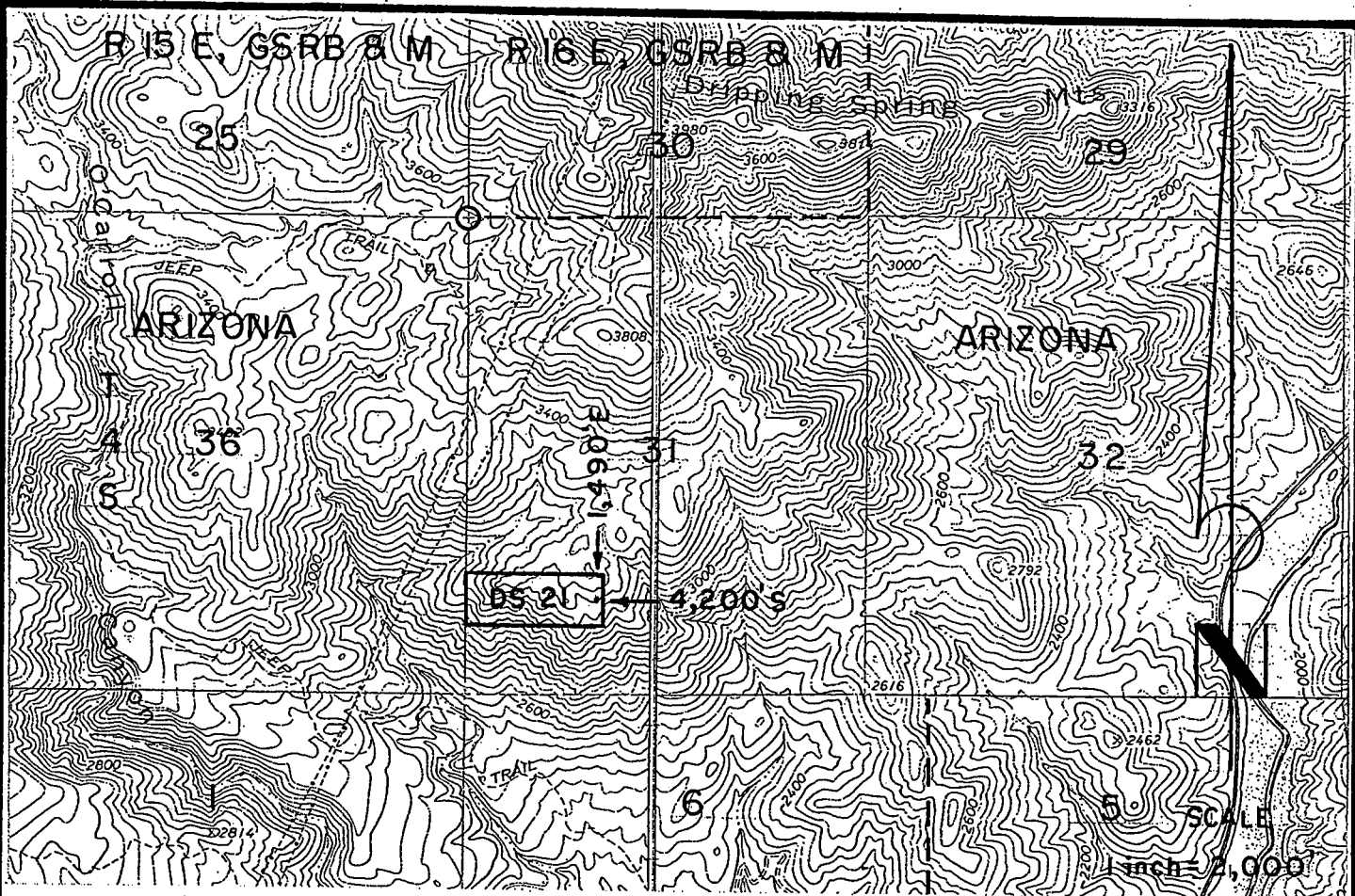
The claim has been monumented in accordance with State and Federal law. Corner and location monuments are substantial posts projecting at least four feet above the ground.

Located, dated, and posted on the ground this 6TH day of February, 2004.

Phelps Dodge Exploration Corporation (Owner)

By Joseph B. Beckman (Agent)
Joseph B. Beckman

AMC 360967

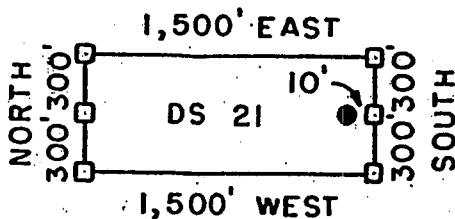


ANL 349047
ANL 360967

DS 21 LODE CLAIM - 600' X 1,500'

GILA COUNTY, ARIZONA

THE LOCATION MONUMENT OF THIS DS CLAIM IS TIED TO THE NW CORNER OF SECTION 31, T 4 S-R 16 E, GSRB & M.



- = CLAIM CORNER / END CENTER MONUMENT
- = LOCATION MONUMENT

ALL MONUMENTS ARE 2" X 2" X 5' WOOD POSTS.

PHELPS DODGE EXPLORATION CORP. ATTACHED TO AND
ONE NORTH CENTRAL AVENUE
PHOENIX, ARIZONA 85004

MADE A PART OF
DS 21 LOCATION NOTICE
PAGE 2 OF 2

RECORDED
COUNTY OFFICE

2004 APR 29 P 1:39

ARIZONA

Gila County, AZ
Linda Haught Ortega, Recorder
04/29/2004
08:52AM
Doc Code: NML

Doc Id: 2004-006672
Receipt #: 23905
Rec Fee: 13.00

PHELPS DODGE EXPLORATION/SASE



Gila County, AZ

NML

2004-006672

Page: 1 of 2
04/29/2004 08:52A
13.00

**ARIZONA NOTICE OF LOCATION
(Lode Claim)**

NOTICE IS HEREBY GIVEN THAT PHELPS DODGE EXPLORATION CORPORATION, whose mailing address is One North Central Avenue, Phoenix, AZ 85004, by its undersigned agent, makes this location of the DS 22 lode mining claim, in the Unknown Mining District, Gila County, Arizona.

The general course of the claim is from East to West, and said claim is located within _____, _____, _____, SW, quarter(s) of Section(s) 31, Township 4 South, Range 16 East, GSRB&M, Gila County, Arizona.

This claim is 1500 feet in length and 600 feet in width.

This Notice of Location is posted on the center line of the claim.

The claim runs from the location monument on which this notice is posted 10 feet in a E'ly direction to the East end line and 1,490 feet in a W'ly direction to the West end line. The claim boundaries are marked by six monuments, one at each corner and one at the center of each end line. The location monument on which this notice is posted is situated within Section 31, Township 4 South, Range 16 East, GSRB&M, Gila County, Arizona, and is approximately 4,800 feet South and 1,490 feet East from the NW corner of Section 31, Township 4 South, Range 16 East, GSRB&M, Gila County, Arizona.

The undersigned claims the ground as depicted on the map which is attached to a copy of this Notice of Location filed in the office of the County Recorder, Gila County, Globe, Arizona.

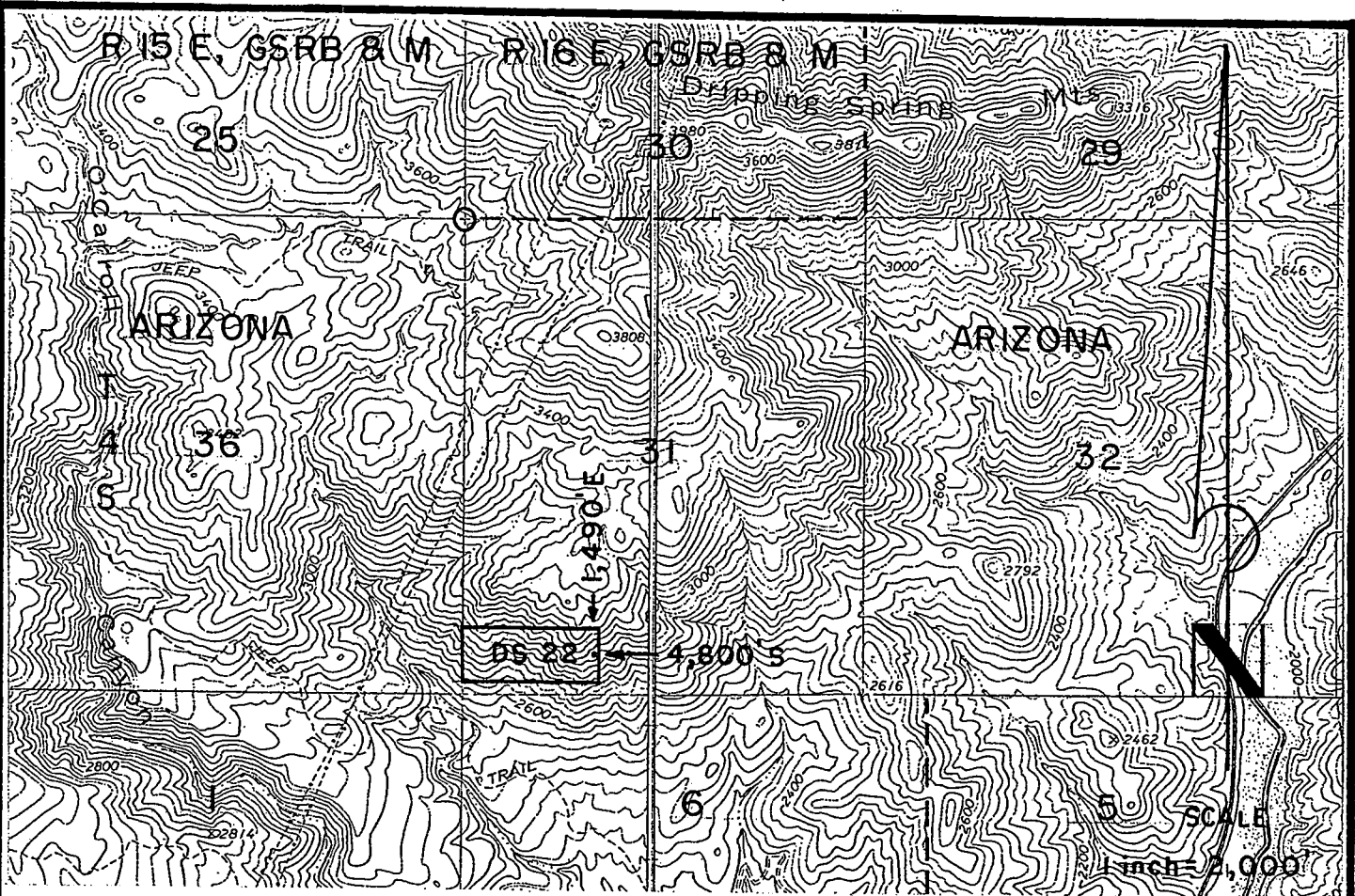
The claim has been monumented in accordance with State and Federal law. Corner and location monuments are substantial posts projecting at least four feet above the ground.

Located, dated, and posted on the ground this 6TH day of February, 2004.

Phelps Dodge Exploration Corporation (Owner)

By Joseph B. Beckman (Agent)
Joseph B. Beckman

096095 min

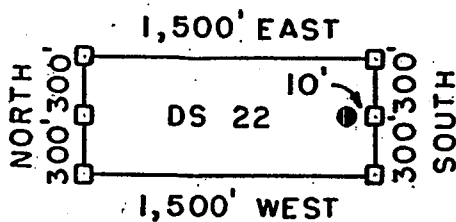


ANR 360968

DS 22 LODE CLAIM - 600' X 1,500'

GILA COUNTY, ARIZONA

THE LOCATION MONUMENT OF THIS DS CLAIM IS TIED TO THE NW CORNER OF SECTION 31, T 4 S-R 16 E, GSRB & M.



- = CLAIM CORNER/END CENTER MONUMENT
- = LOCATION MONUMENT

ALL MONUMENTS ARE 2" X 2" X 5' WOOD POSTS.

PHELPS DODGE EXPLORATION CORP. ATTACHED TO AND
ONE NORTH CENTRAL AVENUE
PHOENIX, ARIZONA 85004

MADE A PART OF
DS 22 LOCATION NOTICE
PAGE 2 OF 2

APR 29 2004
OFFICE

Gila County, AZ
Linda Haught Ortega, Recorder
04/29/2004
08:52AM
Doc Code: NML

Doc Id: 2004-006673
Receipt #: 23905
Rec Fee: 13.00

PHELPS DODGE EXPLORATION/SASE



2004-006673

Page: 1 of 2
04/29/2004 08:52A
13.00

Gila County, AZ

NML

RECORDS OFFICE
2004 APR 29 P 1:30
GILDA

**ARIZONA NOTICE OF LOCATION
(Lode Claim)**

NOTICE IS HEREBY GIVEN THAT PHELPS DODGE EXPLORATION CORPORATION, whose mailing address is One North Central Avenue, Phoenix, AZ 85004, by its undersigned agent, makes this location of the DS 23 lode mining claim, in the Unknown Mining District, Gila County, Arizona.

The general course of the claim is from East to West, and said claim is located within _____, _____, _____, SE, quarter(s) of Section(s) 25, Township 4 South, Range 15 East, GSRB&M, Gila County, Arizona.

This claim is 1500 feet in length and 300 feet in width.

This Notice of Location is posted on the center line of the claim.

The claim runs from the location monument on which this notice is posted 1,490 feet in a E'ly direction to the East end line and 10 feet in a W'ly direction to the West end line. The claim boundaries are marked by six monuments, one at each corner and one at the center of each end line. The location monument on which this notice is posted is situated within Section 25, Township 4 South, Range 15 East, GSRB&M, Gila County, Arizona, and is approximately 750 feet North and 1,490 feet West from the SE corner of Section 25, Township 4 South, Range 15 East, GSRB&M, Gila County, Arizona.

The undersigned claims the ground as depicted on the map which is attached to a copy of this Notice of Location filed in the office of the County Recorder, Gila County, Globe, Arizona.

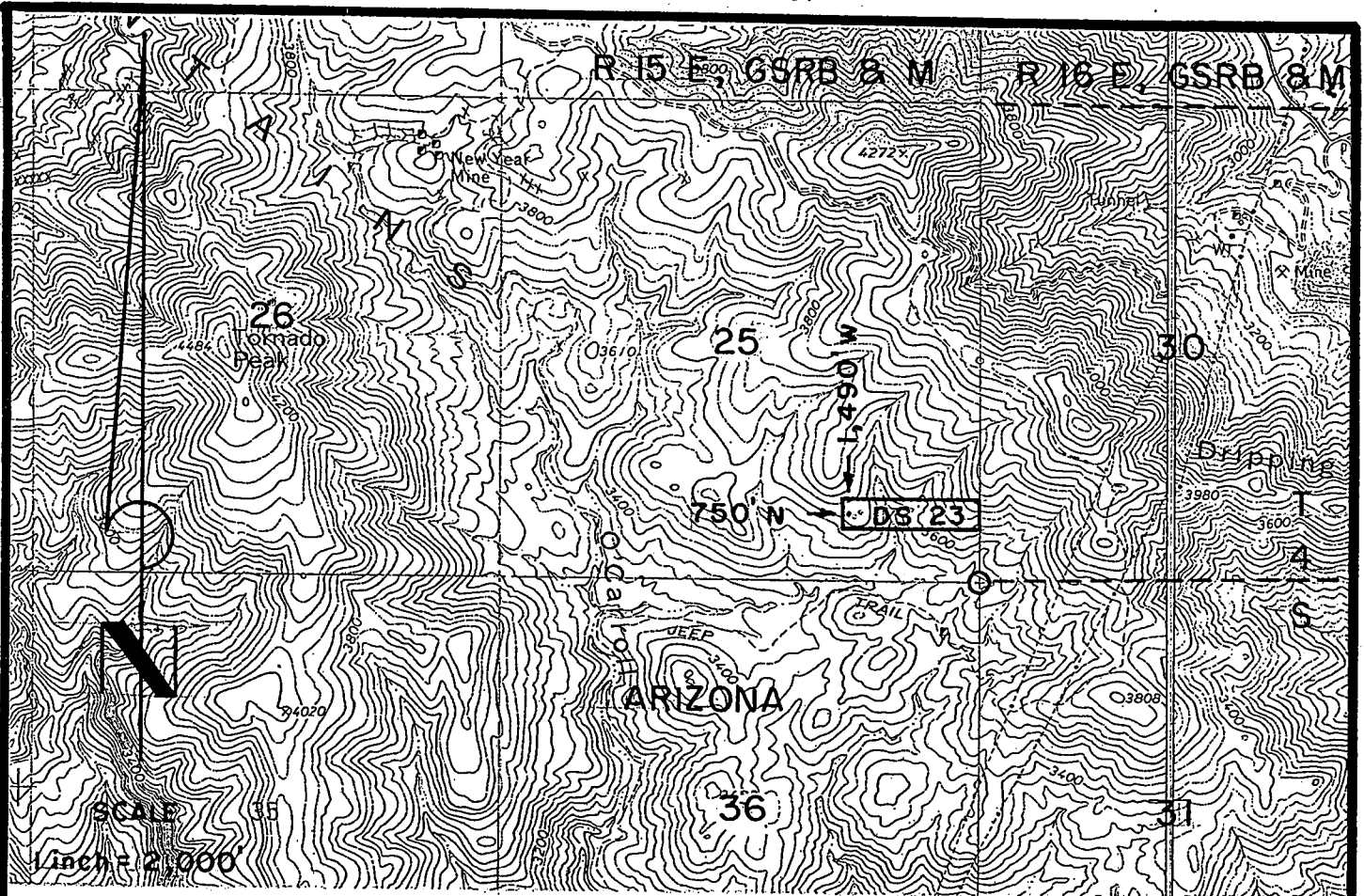
The claim has been monumented in accordance with State and Federal law. Corner and location monuments are substantial posts projecting at least four feet above the ground.

Located, dated, and posted on the ground this 8TH day of February, 2004.

Phelps Dodge Exploration Corporation (Owner)

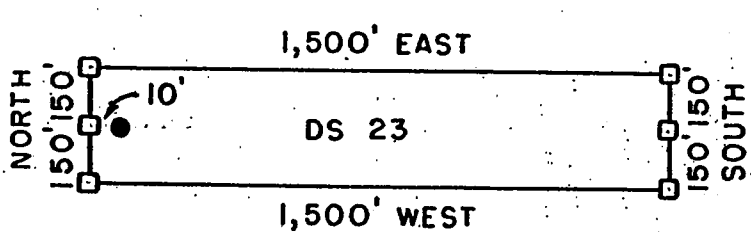
By Joseph B. Beckman (Agent)
Joseph B. Beckman

AMC 360969



AMC 360969

DS 23 LODE CLAIM - 300' X 1,500'
GILA COUNTY, ARIZONA
THE LOCATION MONUMENT OF THIS DS CLAIM IS TIED TO
THE NW CORNER OF SECTION 31, T 4 S-R 16 E, GSRB & M.



- = CLAIM CORNER/END CENTER MONUMENT
- = LOCATION MONUMENT
- ALL MONUMENTS ARE 2" X 2" X 5' WOOD POSTS.

RHELPS DODGE EXPLORATION CORP.
ONE NORTH CENTRAL AVENUE
PHOENIX, ARIZONA 85004

ATTACHED TO AND
MADE A PART OF
DS 23 LOCATION NOTICE
PAGE 2 OF 2

Gila County, AZ
Linda Haught Ortega, Recorder
04/29/2004
08:52AM
Doc Code: NML

Doc Id: 2004-006674
Receipt #: 23905
Rec Fee: 13.00

PHELPS DODGE EXPLORATION/SASE

RECORDS OFFICE
2004 APR 29 P 1:30
ARIZONA



Gila County, AZ

NML

2004-006674
Page: 1 of 2
04/29/2004 08:52A
13.00

**ARIZONA NOTICE OF LOCATION
(Lode Claim)**

NOTICE IS HEREBY GIVEN THAT PHELPS DODGE EXPLORATION CORPORATION, whose mailing address is One North Central Avenue, Phoenix, AZ 85004, by its undersigned agent, makes this location of the DS 24 lode mining claim, in the Unknown Mining District, Gila County, Arizona.

The general course of the claim is from East to West, and said claim is located within SE quarter(s) of Section(s) 25, Township 4 South, Range 15 East, GSRB&M, Gila County, Arizona.

This claim is 1500 feet in length and 600 feet in width.

This Notice of Location is posted on the center line of the claim.

The claim runs from the location monument on which this notice is posted 1,490 feet in a E'ly direction to the East end line and 10 feet in a W'ly direction to the West end line. The claim boundaries are marked by six monuments, one at each corner and one at the center of each end line. The location monument on which this notice is posted is situated within Section 25, Township 4 South, Range 15 East, GSRB&M, Gila County, Arizona, and is approximately 300 feet North and 1,490 feet West from the SE corner of Section 25, Township 4 South, Range 15 East, GSRB&M, Gila County, Arizona.

The undersigned claims the ground as depicted on the map which is attached to a copy of this Notice of Location filed in the office of the County Recorder, Gila County, Globe, Arizona.

The claim has been monumented in accordance with State and Federal law. Corner and location monuments are substantial posts projecting at least four feet above the ground.

Located, dated, and posted on the ground this 8TH day of February, 2004.

Phelps Dodge Exploration Corporation (Owner)

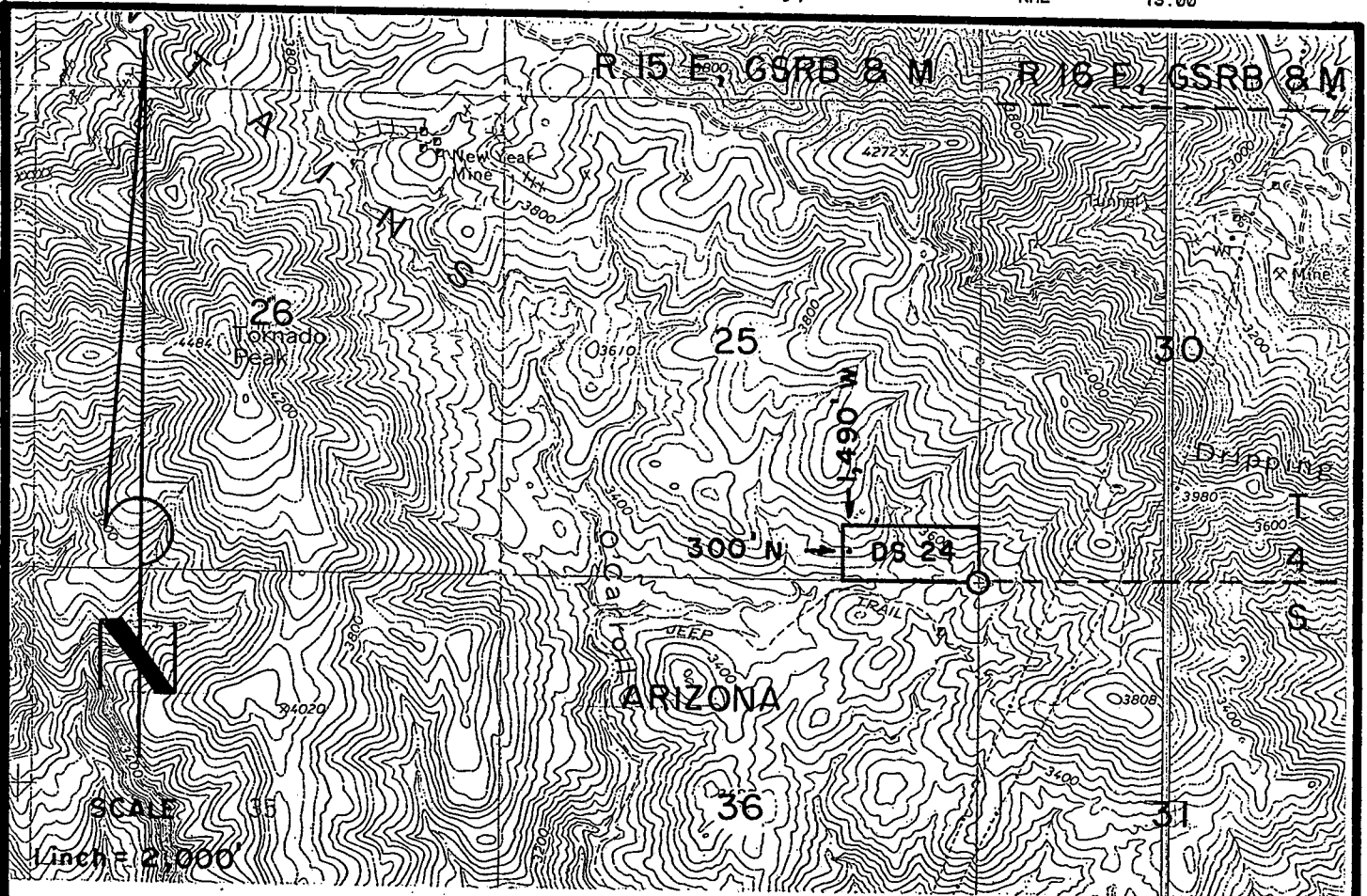
By Joseph B Beckman (Agent)
Joseph B. Beckman

AMC 360970

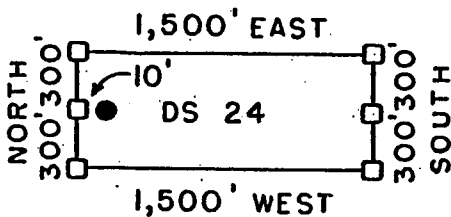


Gila County, AZ

NML



DS 24 LODE CLAIM - 600' X 1,500'
 GILA COUNTY, ARIZONA
 THE LOCATION MONUMENT OF THIS DS CLAIM IS TIED TO
 THE NW CORNER OF SECTION 31, T 4 S-R 16 E, GSRB & M.



□ = CLAIM CORNER/END CENTER MONUMENT

● = LOCATION MONUMENT

ALL MONUMENTS ARE 2" X 2" X 5' WOOD POSTS.

PHELPS DODGE EXPLORATION CORP ATTACHED TO AND
 ONE NORTH CENTRAL AVENUE
 PHOENIX, ARIZONA 85004

MADE A PART OF
 DS 24 LOCATION NOTICE
 PAGE 2 OF 2

0160970

Gila County, AZ
Linda Haught Ortega, Recorder
04/29/2004
08:52AM
Doc Code: NML

Doc Id: 2004-006675
Receipt #: 23905
Rec Fee: 13.00

PHELPS DODGE EXPLORATION/SASE

REC'D OFFICE

2004 APR 29 P 1:30



Gila County, AZ

NML

2004-006675

Page: 1 of 2
04/29/2004 08:52A
13.00

**ARIZONA NOTICE OF LOCATION
(Lode Claim)**

NOTICE IS HEREBY GIVEN THAT PHELPS DODGE EXPLORATION CORPORATION, whose mailing address is One North Central Avenue, Phoenix, AZ 85004, by its undersigned agent, makes this location of the DS 25 lode mining claim, in the Unknown Mining District, Gila County, Arizona.

The general course of the claim is from East to West, and said claim is located within NW & NE quarter(s) of Section(s) 25, Township 4 South, Range 15 East, GSRB&M, Gila County, Arizona.

This claim is 1500 feet in length and 300 feet in width.

This Notice of Location is posted on the center line of the claim.

The claim runs from the location monument on which this notice is posted 750 feet in a E'ly direction to the East end line and 750 feet in a W'ly direction to the West end line. The claim boundaries are marked by six monuments, one at each corner and one at the center of each end line. The location monument on which this notice is posted is situated within Section 25, Township 4 South, Range 15 East, GSRB&M, Gila County, Arizona, and is approximately 3,150 feet North and 2,250 feet West from the SE corner of Section 25, Township 4 South, Range 15 East, GSRB&M, Gila County, Arizona.

The undersigned claims the ground as depicted on the map which is attached to a copy of this Notice of Location filed in the office of the County Recorder, Gila County, Globe, Arizona.

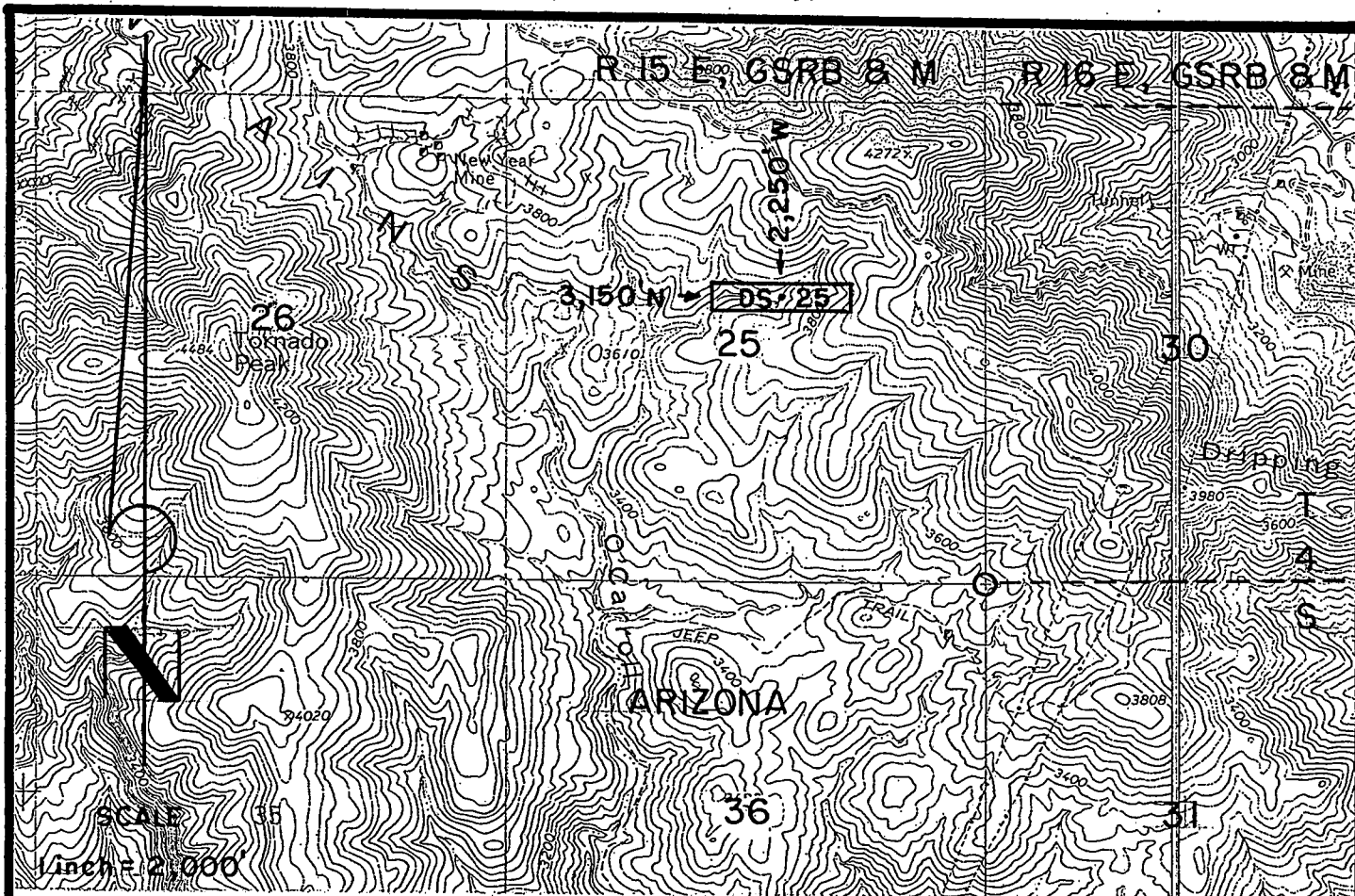
The claim has been monumented in accordance with State and Federal law. Corner and location monuments are substantial posts projecting at least four feet above the ground.

Located, dated, and posted on the ground this 8TH day of February, 2004.

Phelps Dodge Exploration Corporation (Owner)

By Joseph B. Beckman (Agent)
Joseph B. Beckman

AMC 360971

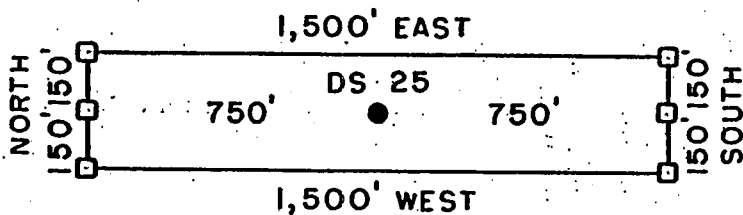


AMC 360971

DS 25 LODGE CLAIM - 300' X 1,500'

GILA COUNTY, ARIZONA

THE LOCATION MONUMENT OF THIS DS CLAIM IS TIED TO THE NW CORNER OF SECTION 31, T 4 S-R 16 E, GSRB & M.



- = CLAIM CORNER/ END CENTER MONUMENT
 - = LOCATION MONUMENT
- ALL MONUMENTS ARE 2" X 2" X 5' WOOD POSTS.

PHELPS DODGE EXPLORATION CORP.
ONE NORTH CENTRAL AVENUE
PHOENIX, ARIZONA 85004

ATTACHED TO AND
MADE A PART OF
DS 25 LOCATION NOTICE
PAGE 2 OF 2

Gila County, AZ
Linda Haught Ortega, Recorder
04/29/2004
08:52AM
Doc Code: NML

Doc Id: 2004-006676
Receipt #: 23905
Rec Fee: 13.00

PHELPS DODGE EXPLORATION/SAE



2004-006676
Page: 1 of 2
04/29/2004 08:52A
13.00

Gila County, AZ

NML

RECORDED
OFFICE
2004 APR 29 P 1:00
RECORDS

**ARIZONA NOTICE OF LOCATION
(Lode Claim)**

NOTICE IS HEREBY GIVEN THAT PHELPS DODGE EXPLORATION CORPORATION, whose mailing address is One North Central Avenue, Phoenix, AZ 85004, by its undersigned agent, makes this location of the DS 26 lode mining claim, in the Unknown Mining District, Gila County, Arizona.

The general course of the claim is from East to West, and said claim is located within NW 1/4 SW quarter(s) of Section(s) 25, Township 4 South, Range 15 East, GSRB&M, Gila County, Arizona.

This claim is 1500 feet in length and 600 feet in width.

This Notice of Location is posted on the center line of the claim.

The claim runs from the location monument on which this notice is posted 10 feet in a E'ly direction to the East end line and 1,490 feet in a W'ly direction to the West end line. The claim boundaries are marked by six monuments, one at each corner and one at the center of each end line. The location monument on which this notice is posted is situated within Section 25, Township 4 South, Range 15 East, GSRB&M, Gila County, Arizona, and is approximately 2,700 feet North and 3,010 feet West from the SE corner of Section 25, Township 4 South, Range 15 East, GSRB&M, Gila County, Arizona.

The undersigned claims the ground as depicted on the map which is attached to a copy of this Notice of Location filed in the office of the County Recorder, Gila County, Globe, Arizona.

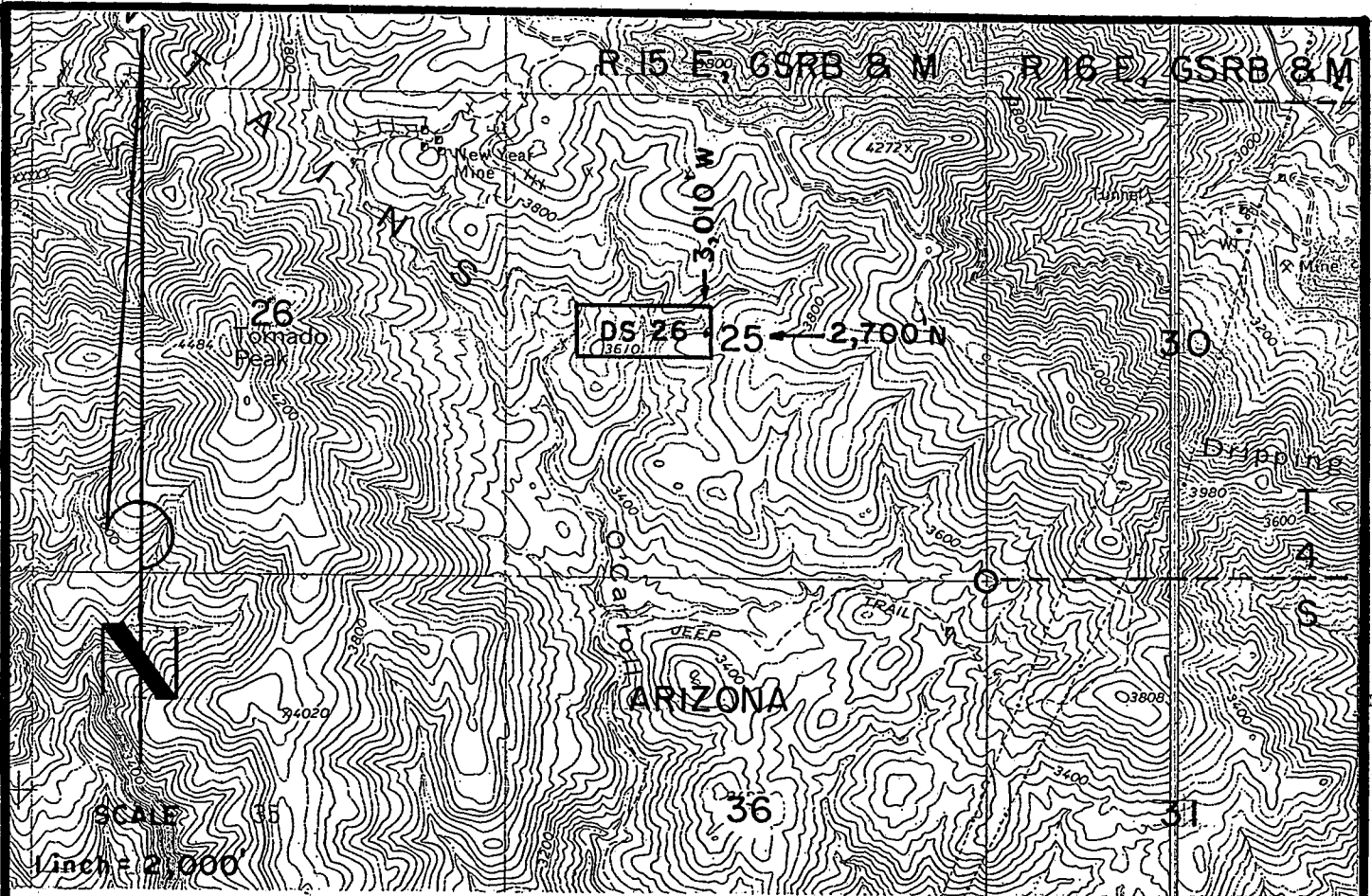
The claim has been monumented in accordance with State and Federal law. Corner and location monuments are substantial posts projecting at least four feet above the ground.

Located, dated, and posted on the ground this 8th day of February, 2004.

Phelps Dodge Exploration Corporation (Owner)

By Joseph B Beckman (Agent)
Joseph B. Beckman

AMC 360972

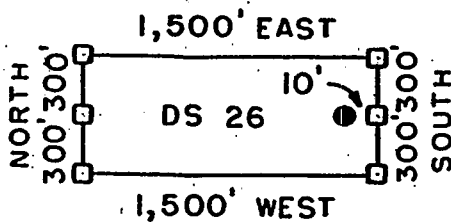


ANC 360972

DS 26 LODE CLAIM - 600' X 1,500'

GILA COUNTY, ARIZONA

THE LOCATION MONUMENT OF THIS DS CLAIM IS TIED TO THE NW CORNER OF SECTION 31, T. 4 S-R 16 E, GSRB & M.



□ = CLAIM CORNER/END CENTER MONUMENT

● = LOCATION MONUMENT

ALL MONUMENTS ARE 2" X 2" X 5' WOOD POSTS.

PHELPS DODGE EXPLORATION CORP. ATTACHED TO AND
ONE NORTH CENTRAL AVENUE
PHOENIX, ARIZONA 85004

MADE A PART OF
DS 26 LOCATION NOTICE
PAGE 2 OF 2

RECORDER'S OFFICE

2004 APR 29 P 1:30



Gila County, AZ

NML

2004-006677

Page: 1 of 2

04/29/2004 08:52A
13.00

**ARIZONA NOTICE OF LOCATION
(Lode Claim)**

NOTICE IS HEREBY GIVEN THAT PHELPS DODGE EXPLORATION CORPORATION, whose mailing address is One North Central Avenue, Phoenix, AZ 85004, by its undersigned agent, makes this location of the DS 27 lode mining claim, in the Unknown Mining District, Gila County, Arizona.

The general course of the claim is from East to West, and said claim is located within NW, NE, SW, SE quarter(s) of Section(s) 25, Township 4 South, Range 15 East, GSRB&M, Gila County, Arizona.

This claim is 1500 feet in length and 600 feet in width.

This Notice of Location is posted on the center line of the claim.

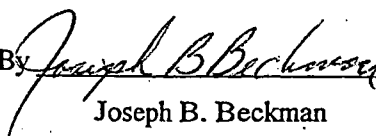
The claim runs from the location monument on which this notice is posted 1,490 feet in a E'ly direction to the East end line and 10 feet in a W'ly direction to the West end line. The claim boundaries are marked by six monuments, one at each corner and one at the center of each end line. The location monument on which this notice is posted is situated within Section 25, Township 4 South, Range 15 East, GSRB&M, Gila County, Arizona, and is approximately 2,700 feet North and 2,990 feet West from the SE corner of Section 25, Township 4 South, Range 15 East, GSRB&M, Gila County, Arizona.

The undersigned claims the ground as depicted on the map which is attached to a copy of this Notice of Location filed in the office of the County Recorder, Gila County, Globe, Arizona.

The claim has been monumented in accordance with State and Federal law. Corner and location monuments are substantial posts projecting at least four feet above the ground.

Located, dated, and posted on the ground this 8TH day of February, 2004.

Phelps Dodge Exploration Corporation (Owner)

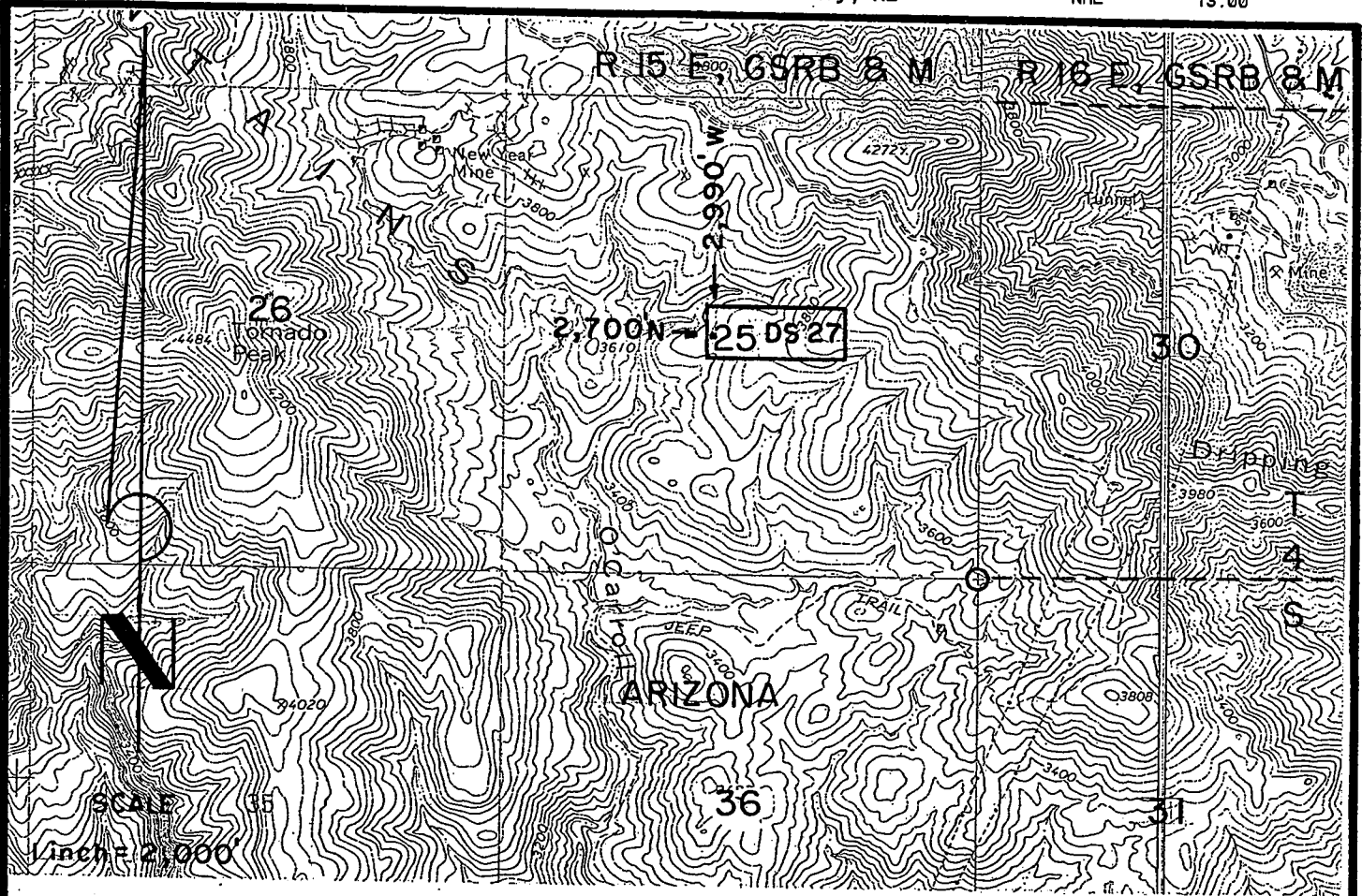
By  (Agent)
Joseph B. Beckman

ANC 360973



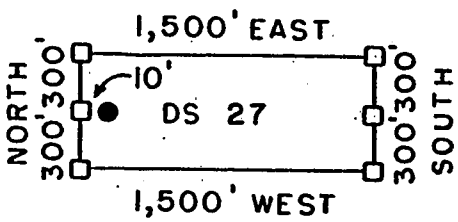
Gila County, AZ

NML



ANU 360973

DS 27 LODE CLAIM - 600' X 1,500'
 GILA COUNTY, ARIZONA
 THE LOCATION MONUMENT OF THIS DS CLAIM IS TIED TO
 THE NW CORNER OF SECTION 31, T 4 S-R 16 E, GSRB & M.



- = CLAIM CORNER/END CENTER MONUMENT
- = LOCATION MONUMENT

ALL MONUMENTS ARE 2" X 2" X 5' WOOD POSTS.

PHELPS DODGE EXPLORATION CORP. ATTACHED TO AND
 ONE NORTH CENTRAL AVENUE
 PHOENIX, ARIZONA 85004
 MADE A PART OF
 DS 27 LOCATION NOTICE
 PAGE 2 OF 2

Gila County, AZ
Linda Haught Ortega, Recorder
04/29/2004
08:52AM
Doc Code: NML

Doc Id: 2004-006678
Receipt #: 23905
Rec Fee: 13.00

PHELPS DODGE EXPLORATION/SASE



2004-006678

Page: 1 of 2

04/29/2004 08:52A
13.00

Gila County, AZ

NML

RECORDED
COUNTY OFFICE

2004 APR 29 P 1:36

PHOENIX

**ARIZONA NOTICE OF LOCATION
(Lode Claim)**

NOTICE IS HEREBY GIVEN THAT PHELPS DODGE EXPLORATION CORPORATION, whose mailing address is One North Central Avenue, Phoenix, AZ 85004, by its undersigned agent, makes this location of the DS 28 lode mining claim, in the Unknown Mining District, Gila County, Arizona.

The general course of the claim is from East to West, and said claim is located within SW quarter(s) of Section(s) 25, Township 4 South, Range 15 East, GSRB&M, Gila County, Arizona.

This claim is 1500 feet in length and 600 feet in width.

This Notice of Location is posted on the center line of the claim.

The claim runs from the location monument on which this notice is posted 10 feet in a E'ly direction to the East end line and 1,490 feet in a W'ly direction to the West end line. The claim boundaries are marked by six monuments, one at each corner and one at the center of each end line. The location monument on which this notice is posted is situated within Section 25, Township 4 South, Range 15 East, GSRB&M, Gila County, Arizona, and is approximately 2,100 feet North and 3,010 feet West from the SE corner of Section 25, Township 4 South, Range 15 East, GSRB&M, Gila County, Arizona.

The undersigned claims the ground as depicted on the map which is attached to a copy of this Notice of Location filed in the office of the County Recorder, Gila County, Globe, Arizona.

The claim has been monumented in accordance with State and Federal law. Corner and location monuments are substantial posts projecting at least four feet above the ground.

Located, dated, and posted on the ground this 8TH day of February, 2004.

Phelps Dodge Exploration Corporation (Owner)

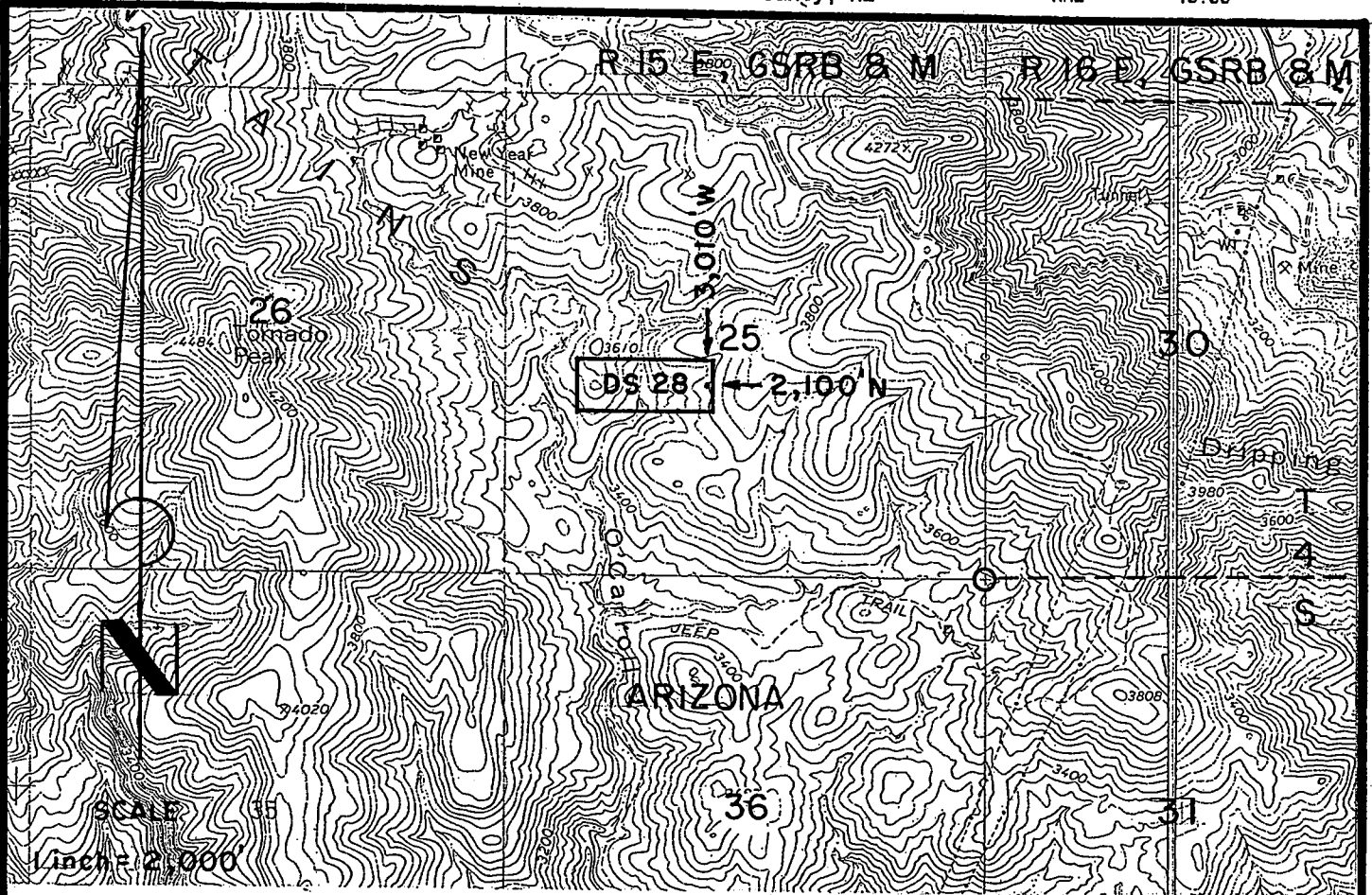
By Joseph B. Beckman (Agent)
Joseph B. Beckman

AMC 360974



Gila County, AZ

NML

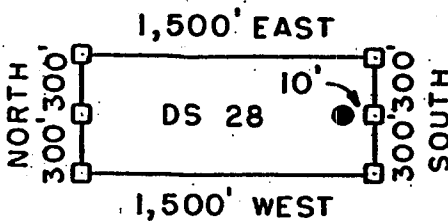


ANR 360974

DS 28 LODE CLAIM - 600' X 1,500'

GILA COUNTY, ARIZONA

THE LOCATION MONUMENT OF THIS DS CLAIM IS TIED TO THE NW CORNER OF SECTION 31, T 4 S-R 16 E, GSRB 8 M.



- = CLAIM CORNER/END CENTER MONUMENT
- = LOCATION MONUMENT

ALL MONUMENTS ARE 2" X 2" X 5' WOOD POSTS.

APR 29 2004

PHELPS DODGE EXPLORATION CORP. ATTACHED TO AND
 ONE NORTH CENTRAL AVENUE
 PHOENIX, ARIZONA 85004

MADE A PART OF
 DS 28 LOCATION NOTICE
 PAGE 2 OF 2

Gila County, AZ
Linda Haught Ortega, Recorder
04/29/2004
08:52AM
Doc Code: NML

Doc Id: 2004-006679
Receipt #: 23905
Rec Fee: 13.00

PHELPS DODGE EXPLORATION/SASE



Gila County, AZ

NML

2004-006679

Page: 1 of 2
04/29/2004 08:52A
13.00

RECORDER'S OFFICE

2004 APR 29 P 1:30

**ARIZONA NOTICE OF LOCATION
(Lode Claim)**

NOTICE IS HEREBY GIVEN THAT PHELPS DODGE EXPLORATION CORPORATION, whose mailing address is One North Central Avenue, Phoenix, AZ 85004, by its undersigned agent, makes this location of the DS 29 lode mining claim, in the Unknown Mining District, Gila County, Arizona.

The general course of the claim is from East to West, and said claim is located within SW & SE quarter(s) of Section(s) 25, Township 4 South, Range 15 East, GSRB&M, Gila County, Arizona.

This claim is 1500 feet in length and 600 feet in width.

This Notice of Location is posted on the center line of the claim.

The claim runs from the location monument on which this notice is posted 1,490 feet in a E'ly direction to the East end line and 10 feet in a W'ly direction to the West end line. The claim boundaries are marked by six monuments, one at each corner and one at the center of each end line. The location monument on which this notice is posted is situated within Section 25, Township 4 South, Range 15 East, GSRB&M, Gila County, Arizona, and is approximately 2,100 feet North and 2,990 feet West from the SE corner of Section 25, Township 4 South, Range 15 East, GSRB&M, Gila County, Arizona.

The undersigned claims the ground as depicted on the map which is attached to a copy of this Notice of Location filed in the office of the County Recorder, Gila County, Globe, Arizona.

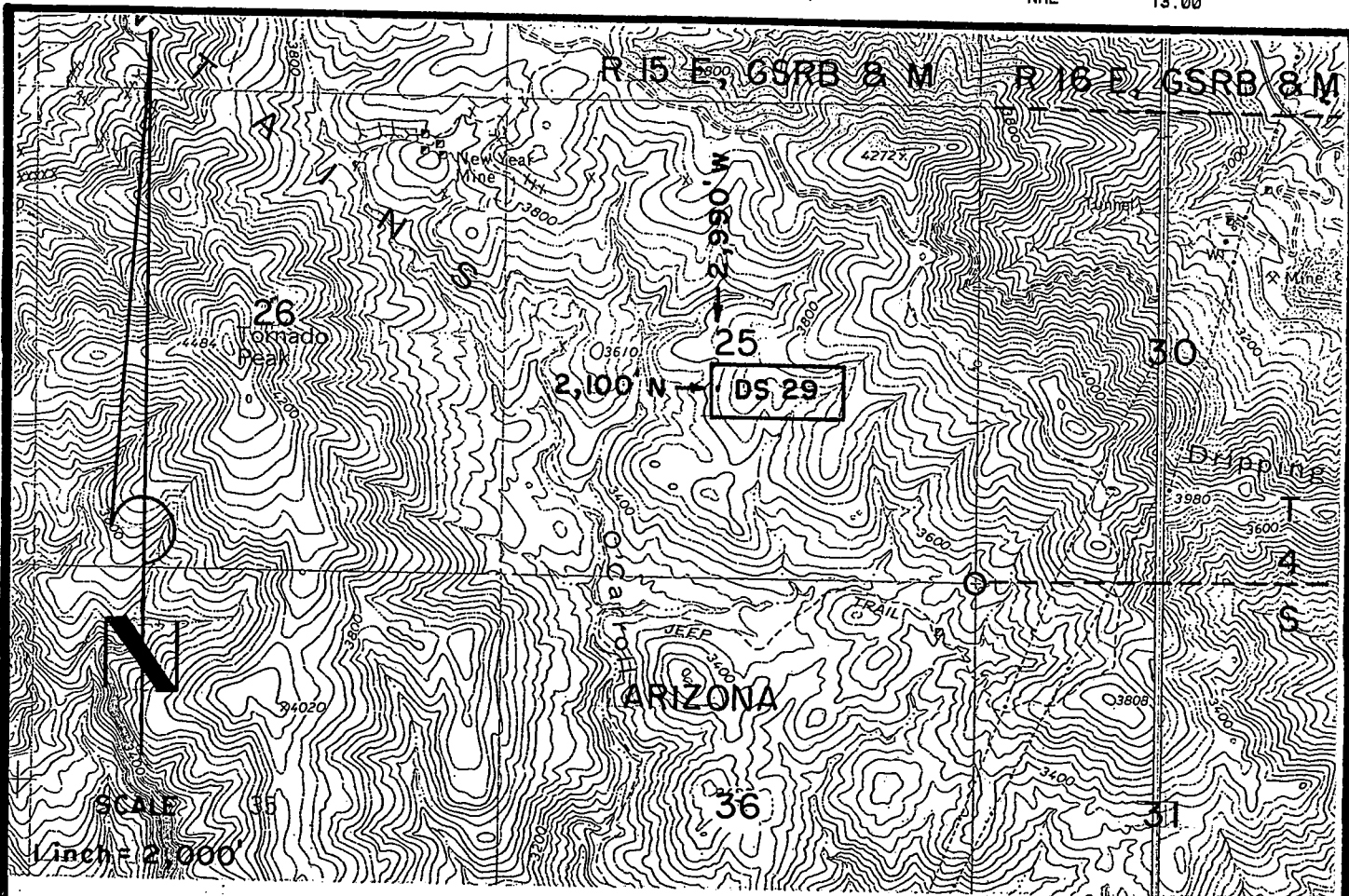
The claim has been monumented in accordance with State and Federal law. Corner and location monuments are substantial posts projecting at least four feet above the ground.

Located, dated, and posted on the ground this 8th day of February, 2004.

Phelps Dodge Exploration Corporation (Owner)

By Joseph B. Beckman (Agent)
Joseph B. Beckman

AMC 360975

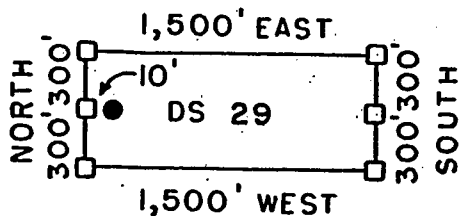


51005

DS 29 LODE CLAIM - 600' X 1,500'

GILA COUNTY, ARIZONA

THE LOCATION MONUMENT OF THIS DS CLAIM IS TIED TO THE NW CORNER OF SECTION 31, T 4 S-R 16 E, GSRB & M.



□ = CLAIM CORNER/END CENTER MONUMENT

● = LOCATION MONUMENT

ALL MONUMENTS ARE 2" X 2" X 5' WOOD POSTS.

PHELPS DODGE EXPLORATION CORP ATTACHED TO AND ONE NORTH CENTRAL AVENUE PHOENIX, ARIZONA 85004

MADE A PART OF DS 29 LOCATION NOTICE PAGE 2 OF 2

OFFICE

Gila County, AZ
Linda Haught Ortega, Recorder
04/29/2004
08:52AM
Doc Code: NML

Doc Id: 2004-006680
Receipt #: 23905
Rec Fee: 13.00

PHELPS DODGE EXPLORATION/SASE



2004-006680

Page: 1 of 2
04/29/2004 08:52A
13.00

Gila County, AZ

NML

RECORDED
L.M.A. OFFICE
2004 APR 29 P 1:40

**ARIZONA NOTICE OF LOCATION
(Lode Claim)**

NOTICE IS HEREBY GIVEN THAT PHELPS DODGE EXPLORATION CORPORATION, whose mailing address is One North Central Avenue, Phoenix, AZ 85004, by its undersigned agent, makes this location of the DS 30 lode mining claim, in the Unknown Mining District, Gila County, Arizona.

The general course of the claim is from East to West, and said claim is located within SW quarter(s) of Section(s) 25, Township 4 South, Range 15 East, GSRB&M, Gila County, Arizona.

This claim is 1500 feet in length and 600 feet in width.

This Notice of Location is posted on the center line of the claim.

The claim runs from the location monument on which this notice is posted 10 feet in a E'ly direction to the East end line and 1,490 feet in a W'ly direction to the West end line. The claim boundaries are marked by six monuments, one at each corner and one at the center of each end line. The location monument on which this notice is posted is situated within Section 25, Township 4 South, Range 15 East, GSRB&M, Gila County, Arizona, and is approximately 1,500 feet North and 3,010 feet West from the SE corner of Section 25, Township 4 South, Range 15 East, GSRB&M, Gila County, Arizona.

The undersigned claims the ground as depicted on the map which is attached to a copy of this Notice of Location filed in the office of the County Recorder, Gila County, Globe, Arizona.

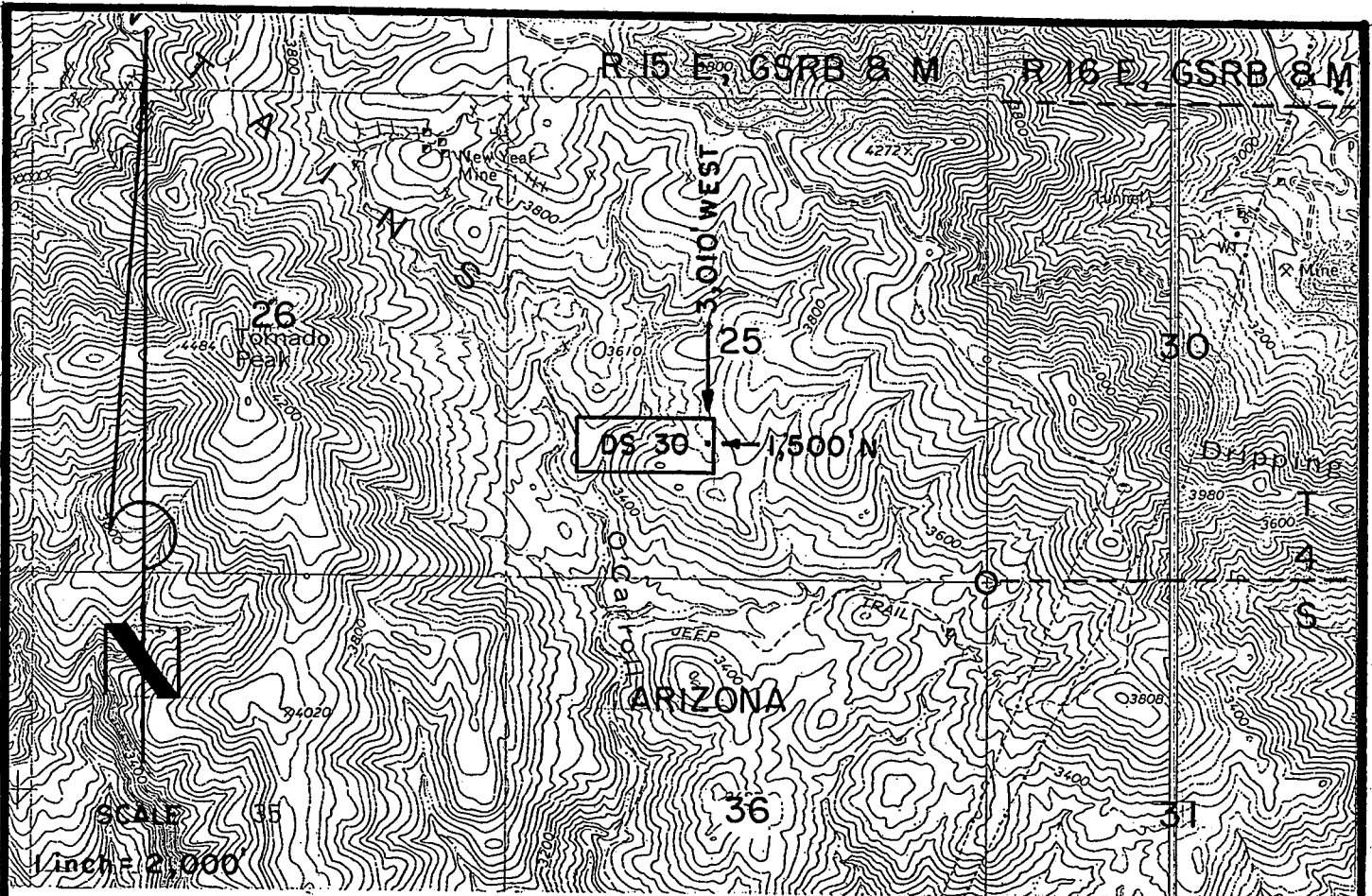
The claim has been monumented in accordance with State and Federal law. Corner and location monuments are substantial posts projecting at least four feet above the ground.

Located, dated, and posted on the ground this 8TH day of February, 2004.

Phelps Dodge Exploration Corporation (Owner)

By Joseph B. Beckman (Agent)
Joseph B. Beckman

ANC 360976

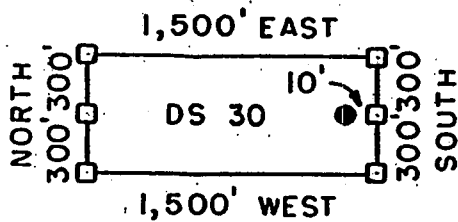


FILE 560976

DS 30 LODE CLAIM - 600' X 1,500'

GILA COUNTY, ARIZONA

THE LOCATION MONUMENT OF THIS DS CLAIM IS TIED TO THE NW CORNER OF SECTION 31, T 4 S-R 16 E, GSRB & M.



□ = CLAIM CORNER/END CENTER MONUMENT

● = LOCATION MONUMENT

ALL MONUMENTS ARE 2" X 2" X 5' WOOD POSTS.

PHELPS DODGE EXPLORATION CORP. ATTACHED TO AND ONE NORTH CENTRAL AVENUE PHOENIX, ARIZONA 85004

MADE A PART OF DS 30 LOCATION NOTICE PAGE 2 OF 2

PHELPS DODGE EXPLORATION/SASE

CLERK'S OFFICE

2004 APR 29 P 1:40



2004-006681

Page: 1 of 2

04/29/2004 08:52A
13.00

**ARIZONA NOTICE OF LOCATION
(Lode Claim)**

NOTICE IS HEREBY GIVEN THAT PHELPS DODGE EXPLORATION CORPORATION, whose mailing address is One North Central Avenue, Phoenix, AZ 85004, by its undersigned agent, makes this location of the DS 31 lode mining claim, in the Unknown Mining District, Gila County, Arizona.

The general course of the claim is from East to West, and said claim is located within SW & SE quarter(s) of Section(s) 25, Township 4 South, Range 15 East, GSRB&M, Gila County, Arizona.

This claim is 1500 feet in length and 600 feet in width.

This Notice of Location is posted on the center line of the claim.

The claim runs from the location monument on which this notice is posted 1,490 feet in a E'ly direction to the East end line and 10 feet in a W'ly direction to the West end line. The claim boundaries are marked by six monuments, one at each corner and one at the center of each end line. The location monument on which this notice is posted is situated within Section 25, Township 4 South, Range 15 East, GSRB&M, Gila County, Arizona, and is approximately 1,500 feet North and 2,990 feet West from the SE corner of Section 25, Township 4 South, Range 15 East, GSRB&M, Gila County, Arizona.

The undersigned claims the ground as depicted on the map which is attached to a copy of this Notice of Location filed in the office of the County Recorder, Gila County, Globe, Arizona.

The claim has been monumented in accordance with State and Federal law. Corner and location monuments are substantial posts projecting at least four feet above the ground.

Located, dated, and posted on the ground this 8th day of February, 2004.

Phelps Dodge Exploration Corporation (Owner)

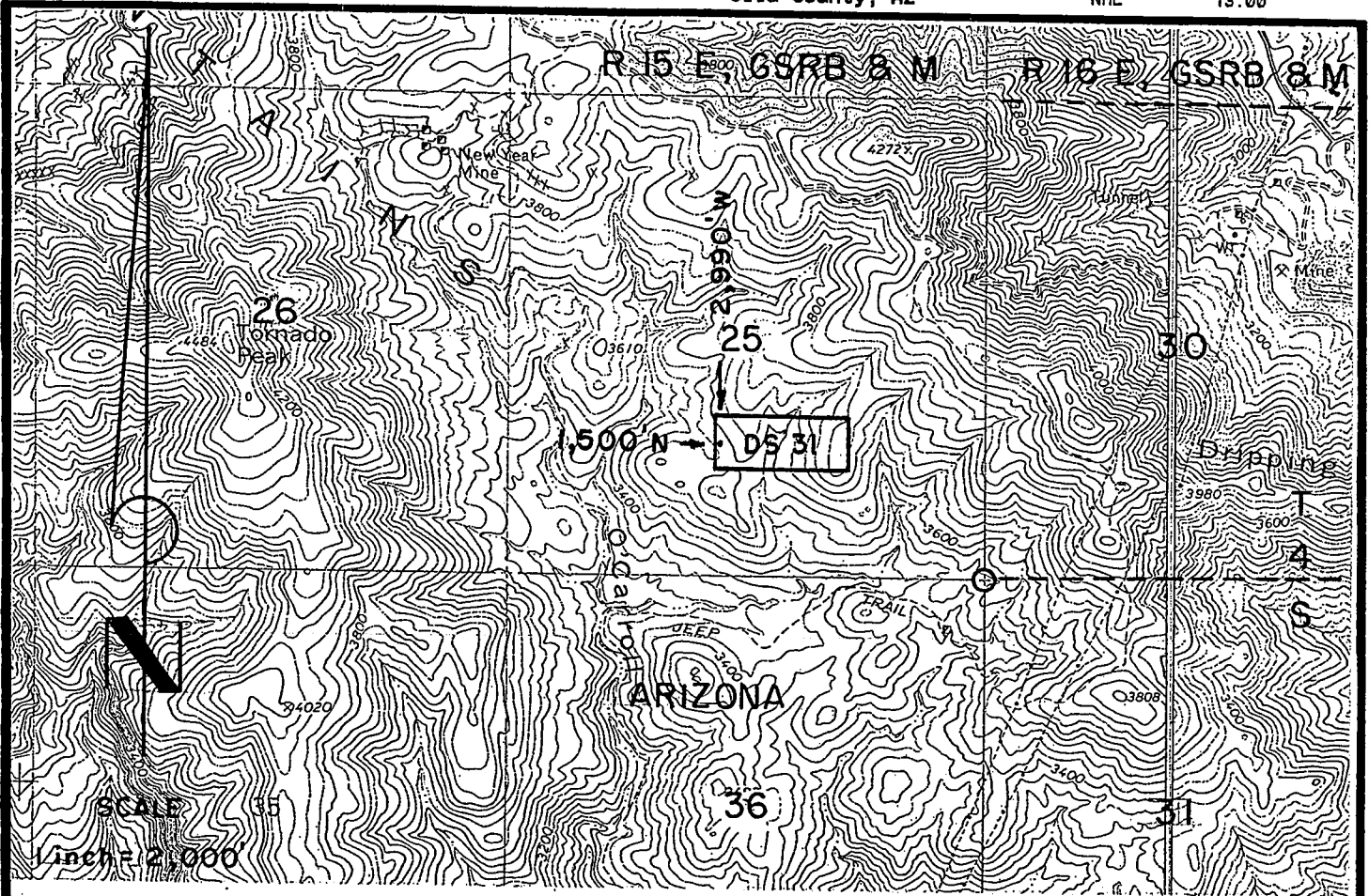
By Joseph B. Beckman (Agent)
Joseph B. Beckman

AMC 360977



Gila County, AZ

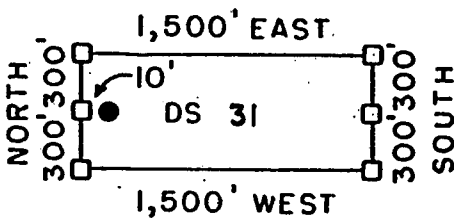
NML



DS 31 LODE CLAIM - 600' X 1,500'

GILA COUNTY, ARIZONA

THE LOCATION MONUMENT OF THIS DS CLAIM IS TIED TO THE NW CORNER OF SECTION 31, T 4 S-R 16 E, GSRB & M.



□ = CLAIM CORNER/END CENTER MONUMENT

● = LOCATION MONUMENT

ALL MONUMENTS ARE 2" X 2" X 5' WOOD POSTS.

PHELPS DODGE EXPLORATION CORP. ATTACHED TO AND
 ONE NORTH CENTRAL AVENUE
 PHOENIX, ARIZONA 85004

MADE A PART OF
 DS 31 LOCATION NOTICE
 PAGE 2 OF 2

11600000011

2004 APR 29 PM 1:45
 COUNTY CLERK
 GILA COUNTY, ARIZONA

Gila County, AZ
Linda Haught Orteg Recorder
04/29/2004
08:52AM
Doc Code: NML

Doc Id: 2004-006682
Receipt #: 23905
Rec Fee: 13.00

PHELPS DODGE EXPLORATION/SASE



2004-006682

Page: 1 of 2
04/29/2004 08:52A
13.00

Gila County, AZ

NML

RECORDED
L.M. 7. OFFICE

2004 APR 29 P 11:40

ARIZONA

**ARIZONA NOTICE OF LOCATION
(Lode Claim)**

NOTICE IS HEREBY GIVEN THAT PHELPS DODGE EXPLORATION CORPORATION, whose mailing address is One North Central Avenue, Phoenix, AZ 85004, by its undersigned agent, makes this location of the DS 32 lode mining claim, in the Unknown Mining District, Gila County, Arizona.

The general course of the claim is from East to West, and said claim is located within SW quarter(s) of Section(s) 25, Township 4 South, Range 15 East, GSRB&M, Gila County, Arizona.

This claim is 1500 feet in length and 600 feet in width.

This Notice of Location is posted on the center line of the claim.

The claim runs from the location monument on which this notice is posted 10 feet in a E'ly direction to the East end line and 1,490 feet in a W'ly direction to the West end line. The claim boundaries are marked by six monuments, one at each corner and one at the center of each end line. The location monument on which this notice is posted is situated within Section 25, Township 4 South, Range 15 East, GSRB&M, Gila County, Arizona, and is approximately 900 feet North and 3,010 feet West from the SE corner of Section 25, Township 4 South, Range 15 East, GSRB&M, Gila County, Arizona.

The undersigned claims the ground as depicted on the map which is attached to a copy of this Notice of Location filed in the office of the County Recorder, Gila County, Globe, Arizona.

The claim has been monumented in accordance with State and Federal law. Corner and location monuments are substantial posts projecting at least four feet above the ground.

Located, dated, and posted on the ground this 8th day of February, 2004.

Phelps Dodge Exploration Corporation (Owner)

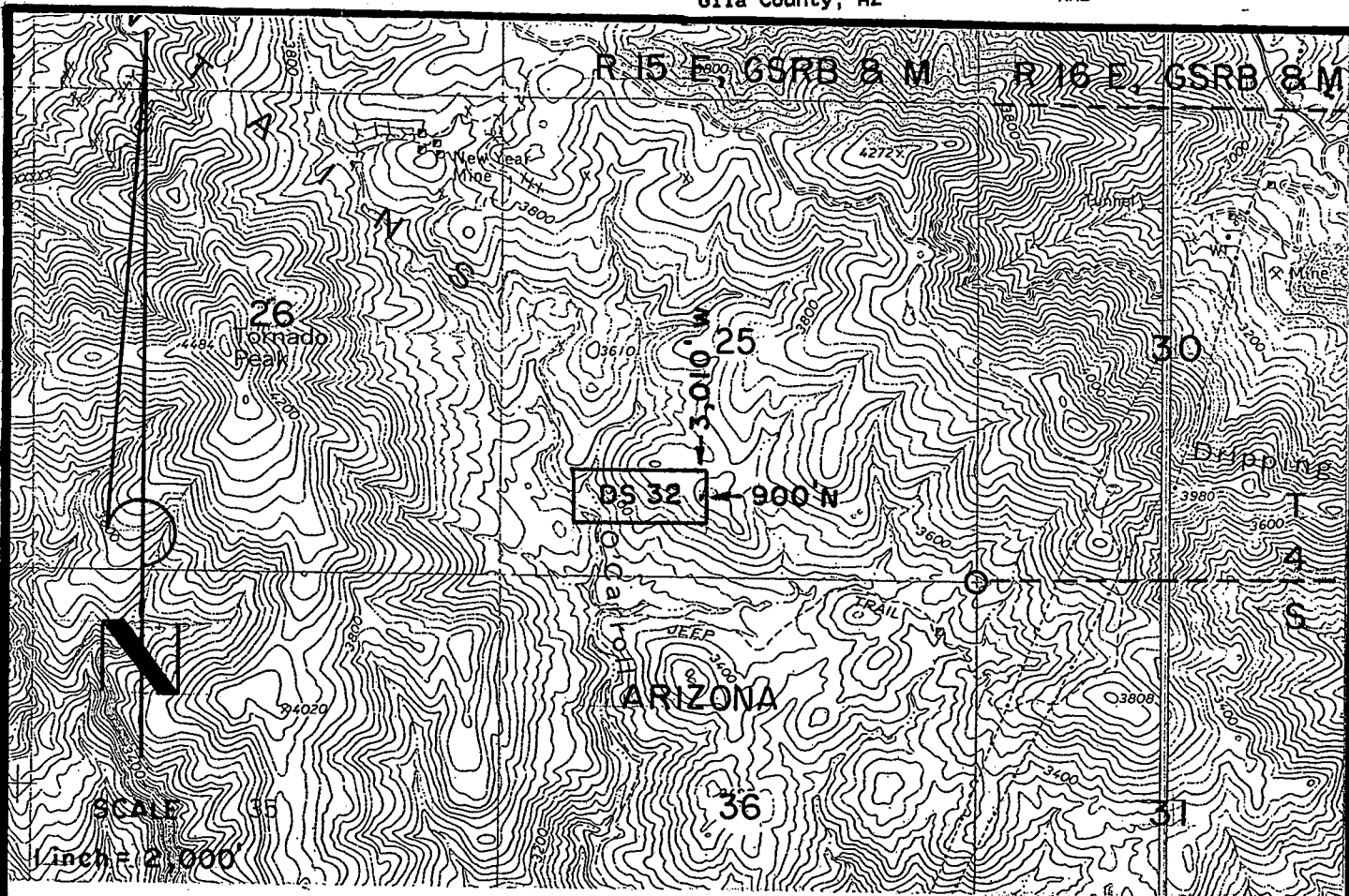
By Joseph B Beckman (Agent)
Joseph B. Beckman

ANC 360978



Gila County, AZ

NML

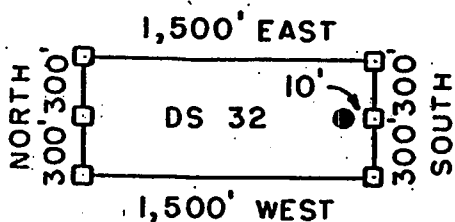


ANL 360978

DS 32 LODE CLAIM - 600' X 1,500'

GILA COUNTY, ARIZONA

THE LOCATION MONUMENT OF THIS DS CLAIM IS TIED TO THE NW CORNER OF SECTION 31, T 4 S-R 16 E, GSRB 8 M.



- = CLAIM CORNER/END CENTER MONUMENT
- = LOCATION MONUMENT

ALL MONUMENTS ARE 2" X 2" X 5' WOOD POSTS.

**PHELPS DODGE EXPLORATION CORP. ATTACHED TO AND
 ONE NORTH CENTRAL AVENUE
 PHOENIX, ARIZONA 85004**

**MADE A PART OF
 DS 32 LOCATION NOTICE
 PAGE 2 OF 2**

RECORDED
L.H. / OFFICE

2004 APR 29 P 7:40



Gila County, AZ

NML

2004-006683

Page: 1 of 2

04/29/2004 08:52A
13.00

ARIZONA NOTICE OF LOCATION
(Lode Claim)

NOTICE IS HEREBY GIVEN THAT PHELPS DODGE EXPLORATION CORPORATION, whose mailing address is One North Central Avenue, Phoenix, AZ 85004, by its undersigned agent, makes this location of the DS 33 lode mining claim, in the Unknown Mining District, Gila County, Arizona.

The general course of the claim is from East to West, and said claim is located within SW & SE quarter(s) of Section(s) 25, Township 4 South, Range 15 East, GSRB&M, Gila County, Arizona.

This claim is 1500 feet in length and 600 feet in width.

This Notice of Location is posted on the center line of the claim.

The claim runs from the location monument on which this notice is posted 1,490 feet in a E'ly direction to the East end line and 10 feet in a W'ly direction to the West end line. The claim boundaries are marked by six monuments, one at each corner and one at the center of each end line. The location monument on which this notice is posted is situated within Section 25, Township 4 South, Range 15 East, GSRB&M, Gila County, Arizona, and is approximately 900 feet North and 2,990 feet West from the SE corner of Section 25, Township 4 South, Range 15 East, GSRB&M, Gila County, Arizona.

The undersigned claims the ground as depicted on the map which is attached to a copy of this Notice of Location filed in the office of the County Recorder, Gila County, Globe, Arizona.

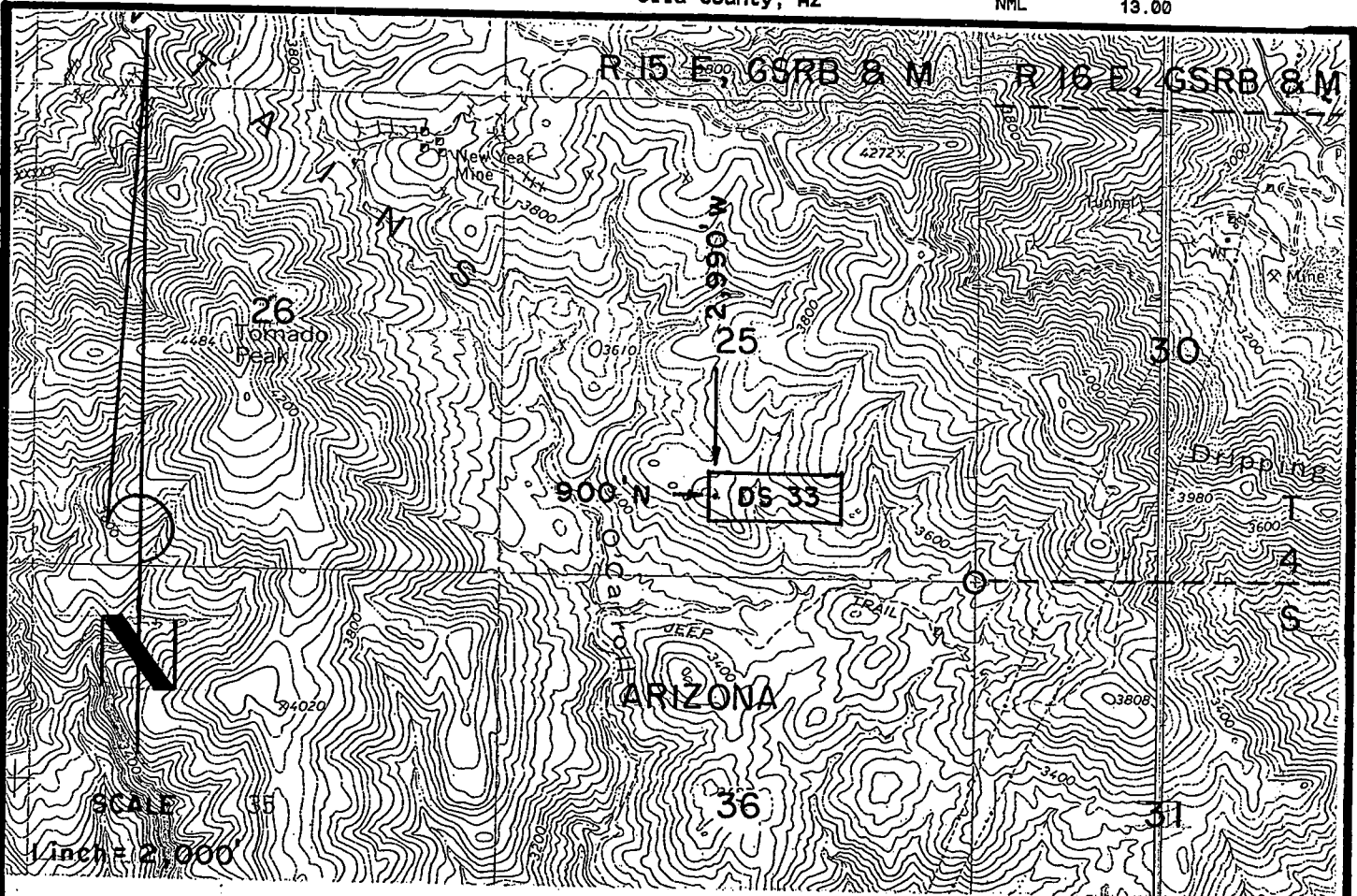
The claim has been monumented in accordance with State and Federal law. Corner and location monuments are substantial posts projecting at least four feet above the ground.

Located, dated, and posted on the ground this 8TH day of February, 2004.

Phelps Dodge Exploration Corporation (Owner)

By Joseph B. Beckman (Agent)
Joseph B. Beckman

AMC 360979

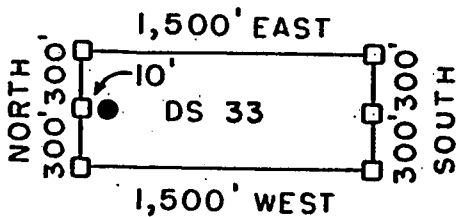


AMC 360979

DS 33 LODE CLAIM - 600' X 1,500'

GILA COUNTY, ARIZONA

THE LOCATION MONUMENT OF THIS DS CLAIM IS TIED TO THE NW CORNER OF SECTION 31, T 4 S-R 16 E, GSRB & M.



□ = CLAIM CORNER/END CENTER MONUMENT

● = LOCATION MONUMENT

ALL MONUMENTS ARE 2" X 2" X 5' WOOD POSTS.

PHOENIX OFFICE

PHELPS DODGE EXPLORATION CORP. ATTACHED TO AND ONE NORTH CENTRAL AVENUE PHOENIX, ARIZONA 85004

MADE A PART OF DS 33 LOCATION NOTICE PAGE 2 OF 2

Gila County, AZ
Linda Haught Ortega, Recorder
04/29/2004
08:52AM
Doc Code: NML

Doc Id: 2004-006684
Receipt #: 23905
Rec Fee: 13.00

PHELPS DODGE EXPLORATION/SASE



2004-006684

Page: 1 of 2

04/29/2004 08:52A
13.00

Gila County, AZ

NML

OFFICE

2004 APR 29 P 1:40

ARIZONA

**ARIZONA NOTICE OF LOCATION
(Lode Claim)**

NOTICE IS HEREBY GIVEN THAT PHELPS DODGE EXPLORATION CORPORATION, whose mailing address is One North Central Avenue, Phoenix, AZ 85004, by its undersigned agent, makes this location of the DS 34 lode mining claim, in the Unknown Mining District, Gila County, Arizona.

The general course of the claim is from East to West, and said claim is located within SW, quarter(s) of Section(s) 25, Township 4 South, Range 15 East, GSRB&M, Gila County, Arizona.

This claim is 1500 feet in length and 600 feet in width.

This Notice of Location is posted on the center line of the claim.

The claim runs from the location monument on which this notice is posted 10 feet in a E'ly direction to the East end line and 1,490 feet in a W'ly direction to the West end line. The claim boundaries are marked by six monuments, one at each corner and one at the center of each end line. The location monument on which this notice is posted is situated within Section 25, Township 4 South, Range 15 East, GSRB&M, Gila County, Arizona, and is approximately 300 feet North and 3,010 feet West from the SE corner of Section 25, Township 4 South, Range 15 East, GSRB&M, Gila County, Arizona.

The undersigned claims the ground as depicted on the map which is attached to a copy of this Notice of Location filed in the office of the County Recorder, Gila County, Globe, Arizona.

The claim has been monumented in accordance with State and Federal law. Corner and location monuments are substantial posts projecting at least four feet above the ground.

Located, dated, and posted on the ground this 8TH day of February, 2004.

Phelps Dodge Exploration Corporation (Owner)

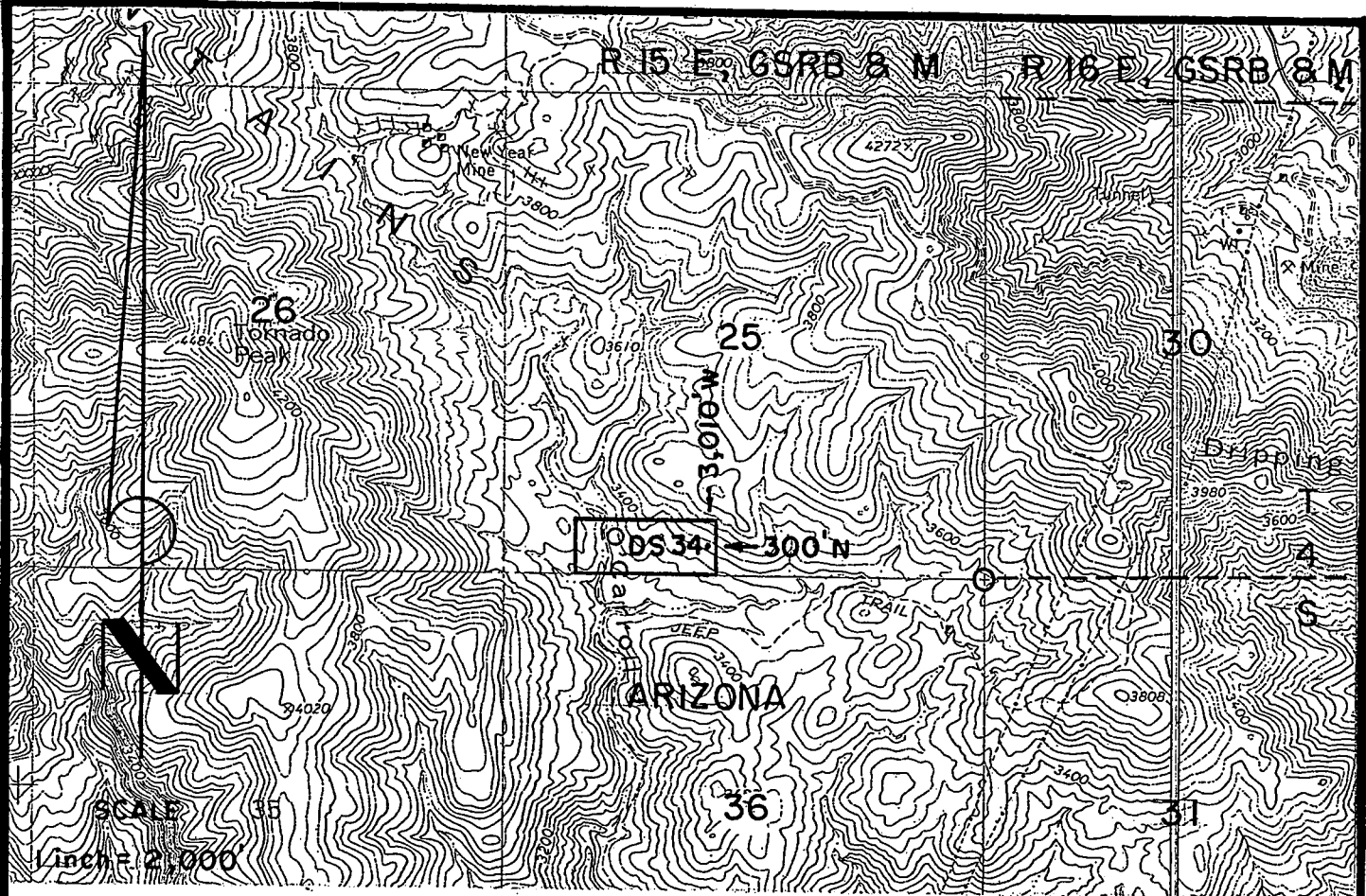
By Joseph B. Beckman (Agent)
Joseph B. Beckman

AMC 360980



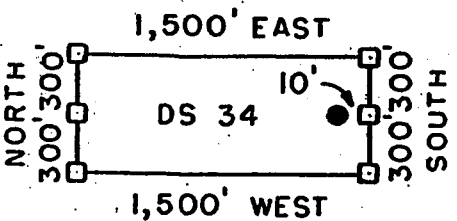
Gila County, AZ

NML



DS 34 LODE CLAIM - 600' X 1,500'
 GILA COUNTY, ARIZONA

THE LOCATION MONUMENT OF THIS DS CLAIM IS TIED TO THE NW CORNER OF SECTION 31, T 4 S-R 16 E, GSRB & M.



- = CLAIM CORNER/END CENTER MONUMENT
- = LOCATION MONUMENT

ALL MONUMENTS ARE 2" X 2" X 5' WOOD POSTS.

PHELPS DODGE EXPLORATION CORP. ATTACHED TO AND
 ONE NORTH CENTRAL AVENUE
 PHOENIX, ARIZONA 85004

MADE A PART OF
 DS 34 LOCATION NOTICE
 PAGE 2 OF 2

08600

Gila County, AZ
Linda Haught Ortega, Recorder
04/29/2004
08:52AM
Doc Code: NML

Doc Id: 2004-006685
Receipt #: 23905
Rec Fee: 13.00

PHELPS DODGE EXPLORATION/SASE



2004-006685

Page: 1 of 2
04/29/2004 08:52A
13.00

Gila County, AZ

NML

RECORDS OFFICE

2004 APR 29 P 1:42

ARIZONA

**ARIZONA NOTICE OF LOCATION
(Lode Claim)**

NOTICE IS HEREBY GIVEN THAT PHELPS DODGE EXPLORATION CORPORATION, whose mailing address is One North Central Avenue, Phoenix, AZ 85004, by its undersigned agent, makes this location of the DS 35 lode mining claim, in the Unknown Mining District, Gila County, Arizona.

The general course of the claim is from East to West, and said claim is located within SW & SE quarter(s) of Section(s) 25, Township 4 South, Range 15 East, GSRB&M, Gila County, Arizona.

This claim is 1500 feet in length and 600 feet in width.

This Notice of Location is posted on the center line of the claim.

The claim runs from the location monument on which this notice is posted 1490 feet in a E'ly direction to the East end line and 10 feet in a W'ly direction to the West end line. The claim boundaries are marked by six monuments, one at each corner and one at the center of each end line. The location monument on which this notice is posted is situated within Section 25, Township 4 South, Range 15 East, GSRB&M, Gila County, Arizona, and is approximately 300 feet North and 2,990 feet West from the SE corner of Section 25, Township 4 South, Range 15 East, GSRB&M, Gila County, Arizona.

The undersigned claims the ground as depicted on the map which is attached to a copy of this Notice of Location filed in the office of the County Recorder, Gila County, Globe, Arizona.

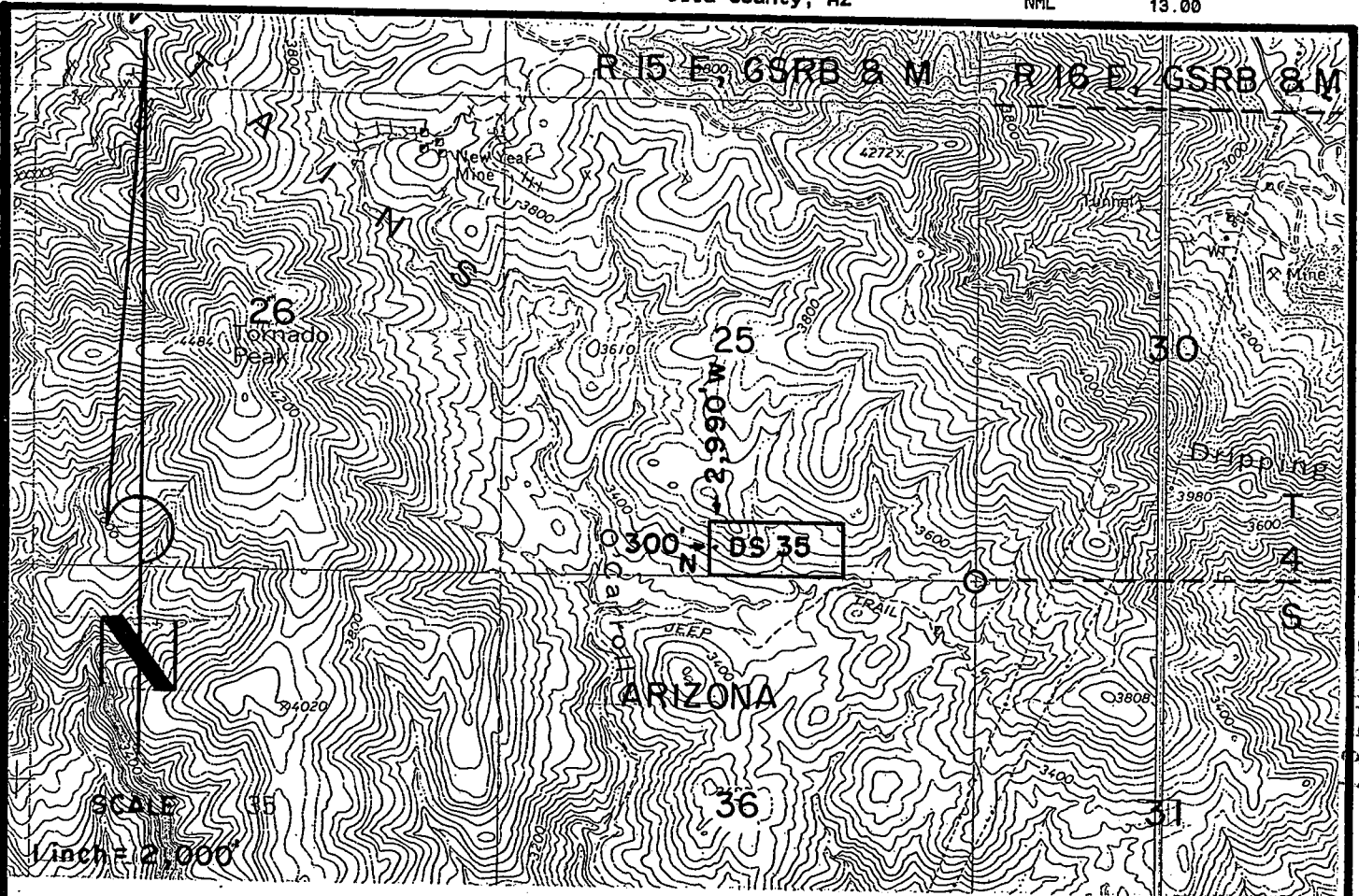
The claim has been monumented in accordance with State and Federal law. Corner and location monuments are substantial posts projecting at least four feet above the ground.

Located, dated, and posted on the ground this 8TH day of February, 2004.

Phelps Dodge Exploration Corporation (Owner)

By Joseph B. Beckman (Agent)
Joseph B. Beckman

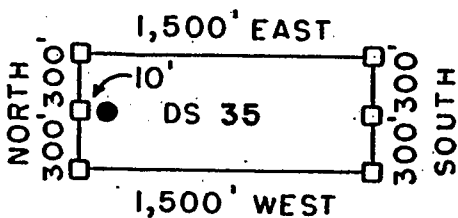
FILE 360981



DS 35 LODE CLAIM - 600' X 1,500'

GILA COUNTY, ARIZONA

THE LOCATION MONUMENT OF THIS DS CLAIM IS TIED TO THE NW CORNER OF SECTION 31, T 4 S-R 16 E, GSRB & M.



□ = CLAIM CORNER/END CENTER MONUMENT

● = LOCATION MONUMENT

ALL MONUMENTS ARE 2" X 2" X 5' WOOD POSTS.

PHELPS DODGE EXPLORATION CORP. ATTACHED TO AND ONE NORTH CENTRAL AVENUE PHOENIX, ARIZONA 85004

MADE A PART OF DS 35 LOCATION NOTICE PAGE 2 OF 2

AMC 340981
AMC 340981

RECORDED
OFFICE

2004 APR 29 P 1:4



Gila County, AZ

NML

2004-006686

Page: 1 of 2
04/29/2004 08:52A
13.00

**ARIZONA NOTICE OF LOCATION
(Lode Claim)**

NOTICE IS HEREBY GIVEN THAT PHELPS DODGE EXPLORATION CORPORATION, whose mailing address is One North Central Avenue, Phoenix, AZ 85004, by its undersigned agent, makes this location of the DS 36 lode mining claim, in the Unknown Mining District, Gila County, Arizona.

The general course of the claim is from East to West, and said claim is located within NW & SW, NE & SE, quarter(s) of Section(s) 25, 26, Township 4 South, Range 15 East, GSRB&M, Gila County, Arizona.

This claim is 1500 feet in length and 300 feet in width.

This Notice of Location is posted on the center line of the claim.

The claim runs from the location monument on which this notice is posted 1,490 feet in a E'ly direction to the East end line and 10 feet in a W'ly direction to the West end line. The claim boundaries are marked by six monuments, one at each corner and one at the center of each end line. The location monument on which this notice is posted is situated within Section 26, Township 4 South, Range 15 East, GSRB&M, Gila County, Arizona, and is approximately 2,550 feet North and 5,990 feet West from the SE corner of Section 25, Township 4 South, Range 15 East, GSRB&M, Gila County, Arizona.

The undersigned claims the ground as depicted on the map which is attached to a copy of this Notice of Location filed in the office of the County Recorder, Gila County, Globe, Arizona.

The claim has been monumented in accordance with State and Federal law. Corner and location monuments are substantial posts projecting at least four feet above the ground.

Located, dated, and posted on the ground this 12th day of February, 2004.

Phelps Dodge Exploration Corporation (Owner)

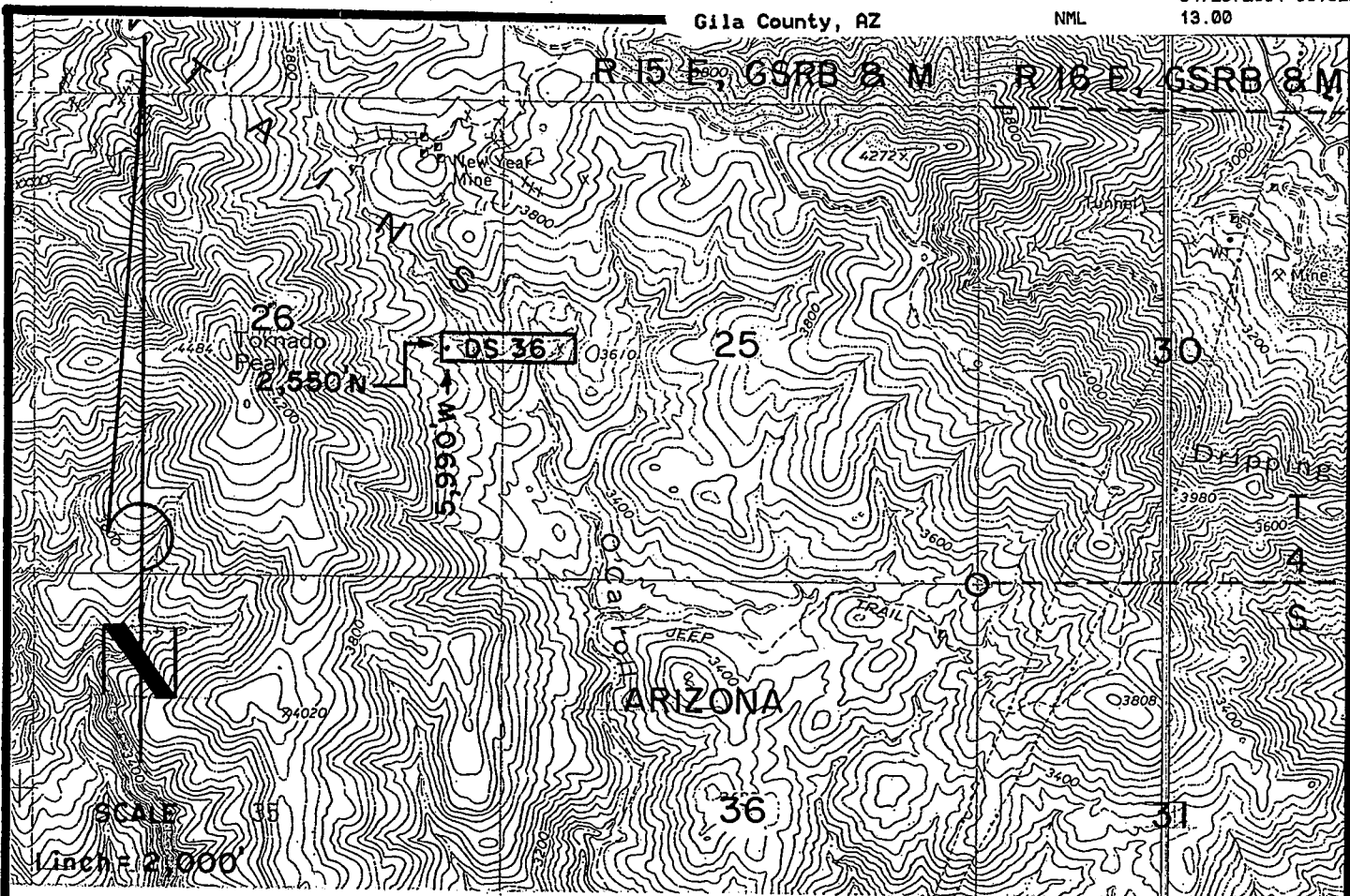
By Joseph B Beckman (Agent)
Joseph B. Beckman

FILE 560982



Gila County, AZ

NML

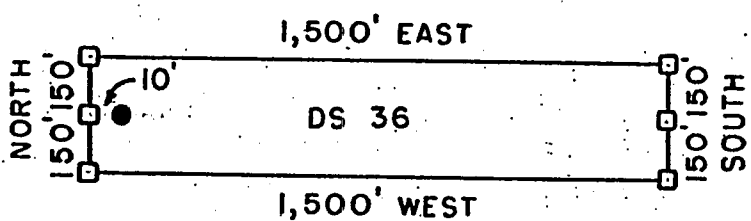


ANU 360982

DS 36 LODE CLAIM - 300' X 1,500'

GILA COUNTY, ARIZONA

THE LOCATION MONUMENT OF THIS DS CLAIM IS TIED TO THE NW CORNER OF SECTION 31, T 4 S-R 16 E, GSRB 8M.



- = CLAIM CORNER/END CENTER MONUMENT
- = LOCATION MONUMENT
- ALL MONUMENTS ARE 2" X 2" X 5' WOOD POSTS.

**PHELPS DODGE EXPLORATION CORP.
 ONE NORTH CENTRAL AVENUE
 PHOENIX, ARIZONA 85004**

**ATTACHED TO AND
 MADE A PART OF
 DS 36 LOCATION NOTICE
 PAGE 2 OF 2**

4:27 PM
OFFICE
2004 APR 29 P 1:41



Gila County, AZ

NML

2004-006687

Page: 1 of 2
04/29/2004 08:52A
13.00

**ARIZONA NOTICE OF LOCATION
(Lode Claim)**

NOTICE IS HEREBY GIVEN THAT PHELPS DODGE EXPLORATION CORPORATION, whose mailing address is One North Central Avenue, Phoenix, AZ 85004, by its undersigned agent, makes this location of the DS 37 lode mining claim, in the Unknown Mining District, Gila County, Arizona.

The general course of the claim is from East to West, and said claim is located within SW, SE quarter(s) of Section(s) 25, 26, Township 4 South, Range 15 East, GSRB&M, Gila County, Arizona.

This claim is 1500 feet in length and 600 feet in width.

This Notice of Location is posted on the center line of the claim.

The claim runs from the location monument on which this notice is posted 10 feet in a E'ly direction to the East end line and 1,490 feet in a W'ly direction to the West end line. The claim boundaries are marked by six monuments, one at each corner and one at the center of each end line. The location monument on which this notice is posted is situated within Section 25, Township 4 South, Range 15 East, GSRB&M, Gila County, Arizona, and is approximately 2,100 feet North and 4,510 feet West from the SE corner of Section 25, Township 4 South, Range 15 East, GSRB&M, Gila County, Arizona.

The undersigned claims the ground as depicted on the map which is attached to a copy of this Notice of Location filed in the office of the County Recorder, Gila County, Globe, Arizona.

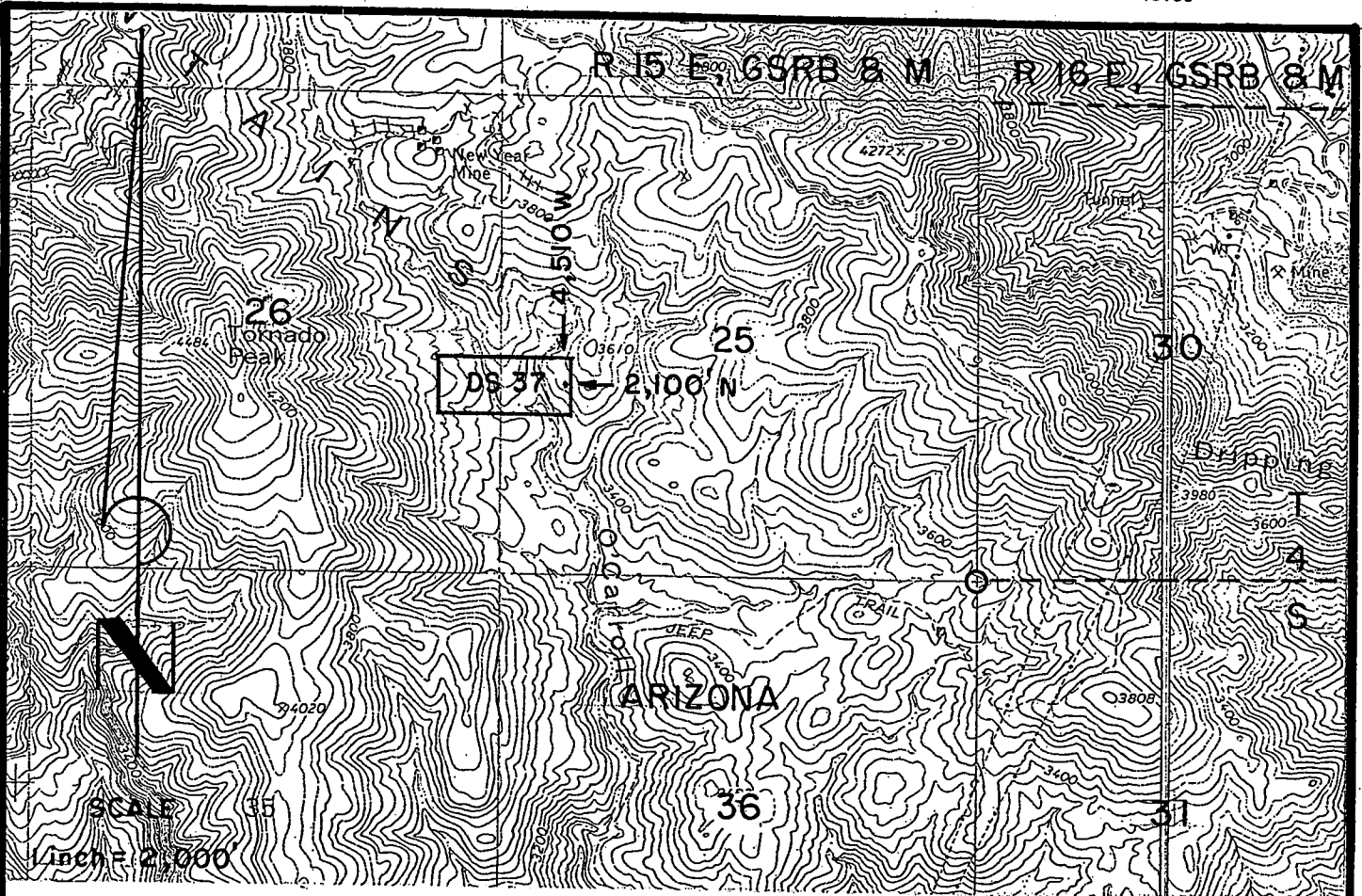
The claim has been monumented in accordance with State and Federal law. Corner and location monuments are substantial posts projecting at least four feet above the ground.

Located, dated, and posted on the ground this 8th day of February, 2004.

Phelps Dodge Exploration Corporation (Owner)

By Joseph B. Beckman (Agent)
Joseph B. Beckman

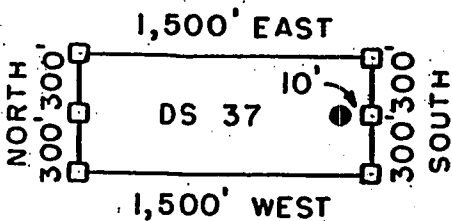
FILE 360983



DS 37 LODE CLAIM - 600' X 1,500'

GILA COUNTY, ARIZONA

THE LOCATION MONUMENT OF THIS DS CLAIM IS TIED TO THE NW CORNER OF SECTION 31, T 4 S-R 16 E, GSRB & M.



□ = CLAIM CORNER/END CENTER MONUMENT

● = LOCATION MONUMENT

ALL MONUMENTS ARE 2" X 2" X 5' WOOD POSTS.

PHELPS DODGE EXPLORATION CORP. ATTACHED TO AND
ONE NORTH CENTRAL AVENUE
PHOENIX, ARIZONA 85004

MADE A PART OF
DS 37 LOCATION NOTICE
PAGE 2 OF 2

004983
AHC 360983

RECORDED
COUNTY OFFICE

2004 APR 29 P 1:41



Gila County, AZ

NML

2004-006688

Page: 1 of 2
04/29/2004 08:52A
13.00

ARIZONA NOTICE OF LOCATION
(Lode Claim)

NOTICE IS HEREBY GIVEN THAT PHELPS DODGE EXPLORATION CORPORATION, whose mailing address is One North Central Avenue, Phoenix, AZ 85004, by its undersigned agent, makes this location of the DS 38 lode mining claim, in the Unknown Mining District, Gila County, Arizona.

The general course of the claim is from East to West, and said claim is located within SW, SE quarter(s) of Section(s) 25, 26, Township 4 South, Range 15 East, GSRB&M, Gila County, Arizona.

This claim is 1500 feet in length and 600 feet in width.

This Notice of Location is posted on the center line of the claim.

The claim runs from the location monument on which this notice is posted 10 feet in a E'ly direction to the East end line and 1,490 feet in a W'ly direction to the West end line. The claim boundaries are marked by six monuments, one at each corner and one at the center of each end line. The location monument on which this notice is posted is situated within Section 25, Township 4 South, Range 15 East, GSRB&M, Gila County, Arizona, and is approximately 1,500 feet North and 4,510 feet West from the SE corner of Section 25, Township 4 South, Range 15 East, GSRB&M, Gila County, Arizona.

The undersigned claims the ground as depicted on the map which is attached to a copy of this Notice of Location filed in the office of the County Recorder, Gila County, Globe, Arizona.

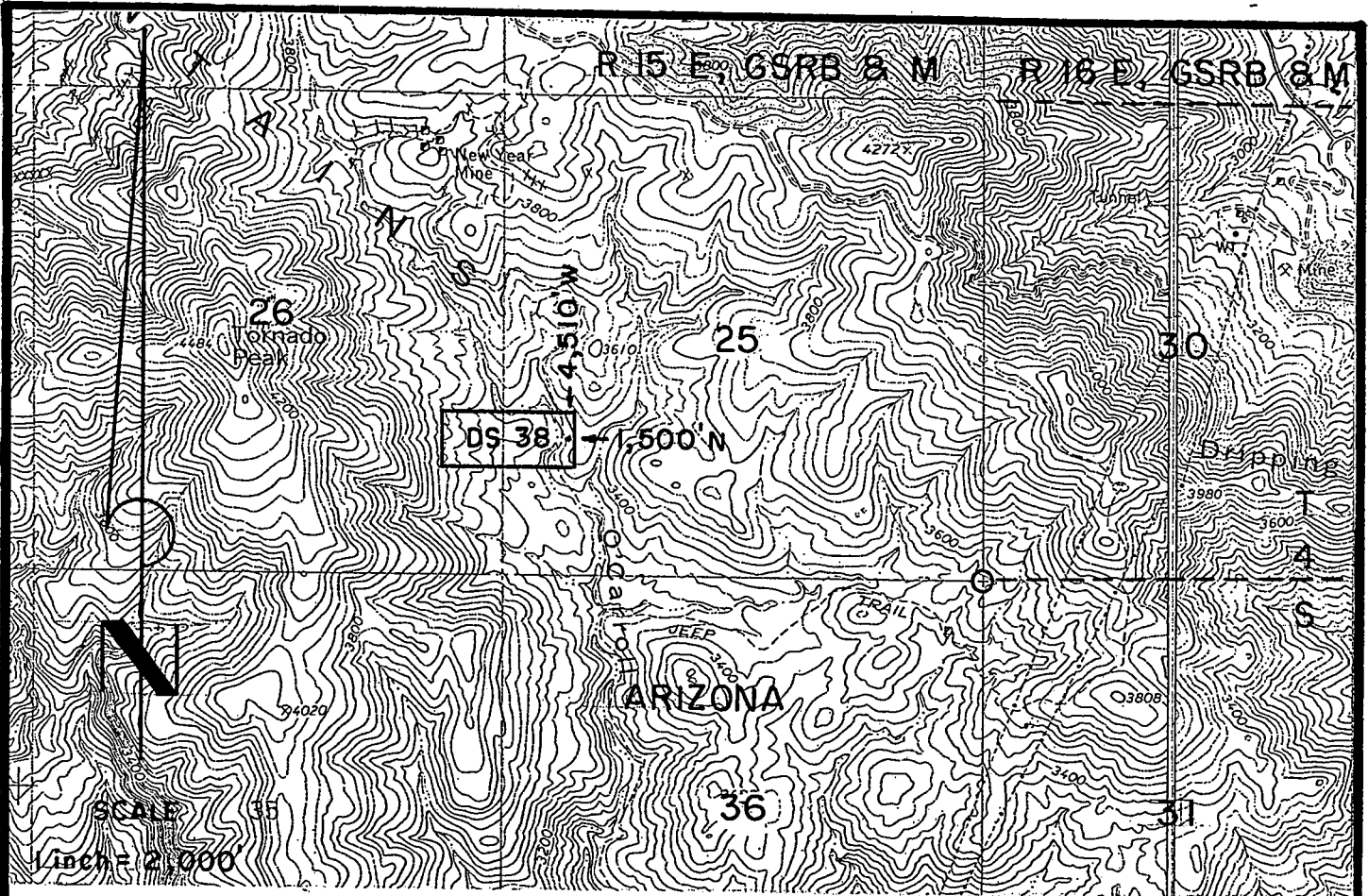
The claim has been monumented in accordance with State and Federal law. Corner and location monuments are substantial posts projecting at least four feet above the ground.

Located, dated, and posted on the ground this 8TH day of February, 2004.

Phelps Dodge Exploration Corporation (Owner)

By Joseph B Beckman (Agent)
Joseph B. Beckman

FILE 360984

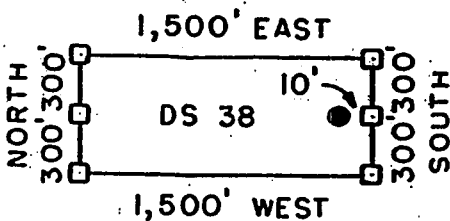


ANL 360987

DS 38 LODE CLAIM - 600' X 1,500'

GILA COUNTY, ARIZONA

THE LOCATION MONUMENT OF THIS DS CLAIM IS TIED TO THE NW CORNER OF SECTION 31, T 4 S-R 16 E, GSRB & M.



☐ = CLAIM CORNER/END CENTER MONUMENT

● = LOCATION MONUMENT

ALL MONUMENTS ARE 2" X 2" X 5' WOOD POSTS.

2004 APR 29 PM 4:11
OFFICE

PHELPS DODGE EXPLORATION CORP. ATTACHED TO AND
ONE NORTH CENTRAL AVENUE
PHOENIX, ARIZONA 85004

MADE A PART OF
DS 38 LOCATION NOTICE
PAGE 2 OF 2

Gila County, AZ
Linda Haught Ortega, Recorder
04/29/2004
08:52AM
Doc Code: NML

Doc Id: 2004-006689
Receipt #: 23905
Rec Fee: 13.00

PHELPS DODGE EXPLORATION/SASE



2004-006689

Page: 1 of 2
04/29/2004 08:52A
13.00

Gila County, AZ

NML

RECORDED
L.M. OFFICE
2004 APR 29 P 1:41
ARIZONA

**ARIZONA NOTICE OF LOCATION
(Lode Claim)**

NOTICE IS HEREBY GIVEN THAT PHELPS DODGE EXPLORATION CORPORATION, whose mailing address is One North Central Avenue, Phoenix, AZ 85004, by its undersigned agent, makes this location of the DS 39 lode mining claim, in the Unknown Mining District, Gila County, Arizona.

The general course of the claim is from East to West, and said claim is located within SW, SE, quarter(s) of Section(s) 25, 26, Township 4 South, Range 15 East, GSRB&M, Gila County, Arizona.

This claim is 1500 feet in length and 600 feet in width.

This Notice of Location is posted on the center line of the claim.

The claim runs from the location monument on which this notice is posted 10 feet in a E'ly direction to the East end line and 1,490 feet in a W'ly direction to the West end line. The claim boundaries are marked by six monuments, one at each corner and one at the center of each end line. The location monument on which this notice is posted is situated within Section 25, Township 4 South, Range 15 East, GSRB&M, Gila County, Arizona, and is approximately 900 feet North and 4,510 feet West from the SE corner of Section 25, Township 4 South, Range 15 East, GSRB&M, Gila County, Arizona.

The undersigned claims the ground as depicted on the map which is attached to a copy of this Notice of Location filed in the office of the County Recorder, Gila County, Globe, Arizona.

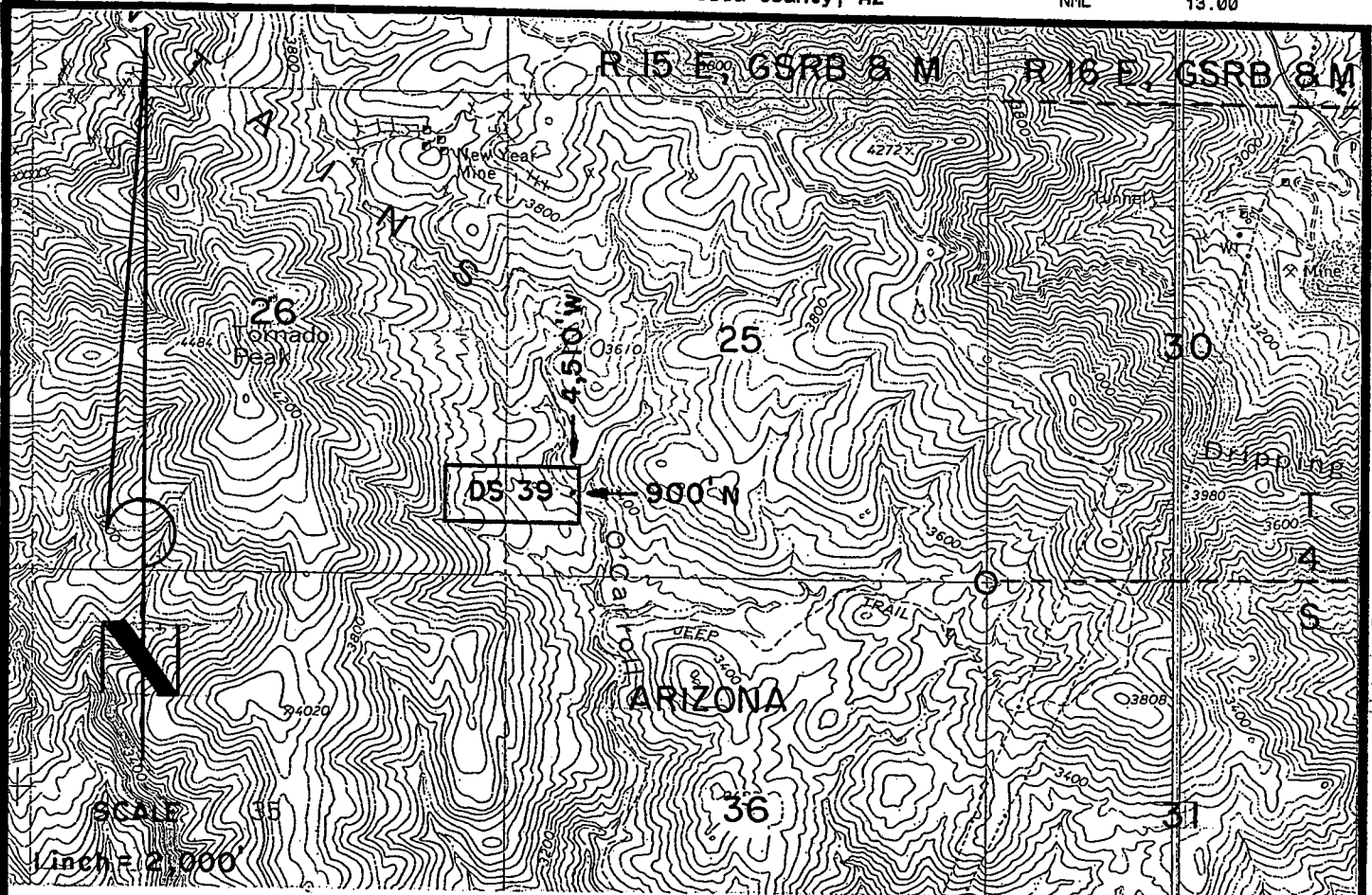
The claim has been monumented in accordance with State and Federal law. Corner and location monuments are substantial posts projecting at least four feet above the ground.

Located, dated, and posted on the ground this 8th day of February, 2004.

Phelps Dodge Exploration Corporation (Owner)

By Joseph B. Beckman (Agent)
Joseph B. Beckman

AMC 360985

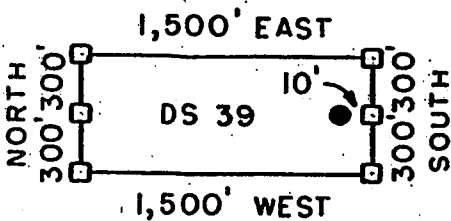


ANC 360995

DS 39 LODE CLAIM - 600' X 1,500'

GILA COUNTY, ARIZONA

THE LOCATION MONUMENT OF THIS DS CLAIM IS TIED TO THE NW CORNER OF SECTION 31, T 4 S-R 16 E, GSRB & M.



□ = CLAIM CORNER/END CENTER MONUMENT

● = LOCATION MONUMENT

ALL MONUMENTS ARE 2" X 2" X 5' WOOD POSTS.

RHELPS DODGE EXPLORATION CORP. ATTACHED TO AND
ONE NORTH CENTRAL AVENUE
PHOENIX, ARIZONA 85004

MADE A PART OF
DS 39 LOCATION NOTICE
PAGE 2 OF 2

RECORDED OFFICE

2004 APR 29 P 1:41



2004-006690
Page: 1 of 2
04/29/2004 08:52A
13.00

Gila County, AZ

NML

ARIZONA NOTICE OF LOCATION
(Lode Claim)

NOTICE IS HEREBY GIVEN THAT PHELPS DODGE EXPLORATION CORPORATION, whose mailing address is One North Central Avenue, Phoenix, AZ 85004, by its undersigned agent, makes this location of the DS 40 lode mining claim, in the Unknown Mining District, Gila County, Arizona.

The general course of the claim is from East to West, and said claim is located within SW, SE quarter(s) of Section(s) 25, 26, Township 4 South, Range 15 East, GSRB&M, Gila County, Arizona.

This claim is 1500 feet in length and 600 feet in width.

This Notice of Location is posted on the center line of the claim.

The claim runs from the location monument on which this notice is posted 10 feet in a E'ly direction to the East end line and 1,490 feet in a W'ly direction to the West end line. The claim boundaries are marked by six monuments, one at each corner and one at the center of each end line. The location monument on which this notice is posted is situated within Section 25, Township 4 South, Range 15 East, GSRB&M, Gila County, Arizona, and is approximately 300 feet North and 4,510 feet West from the SE corner of Section 25, Township 4 South, Range 15 East, GSRB&M, Gila County, Arizona.

The undersigned claims the ground as depicted on the map which is attached to a copy of this Notice of Location filed in the office of the County Recorder, Gila County, Globe, Arizona.

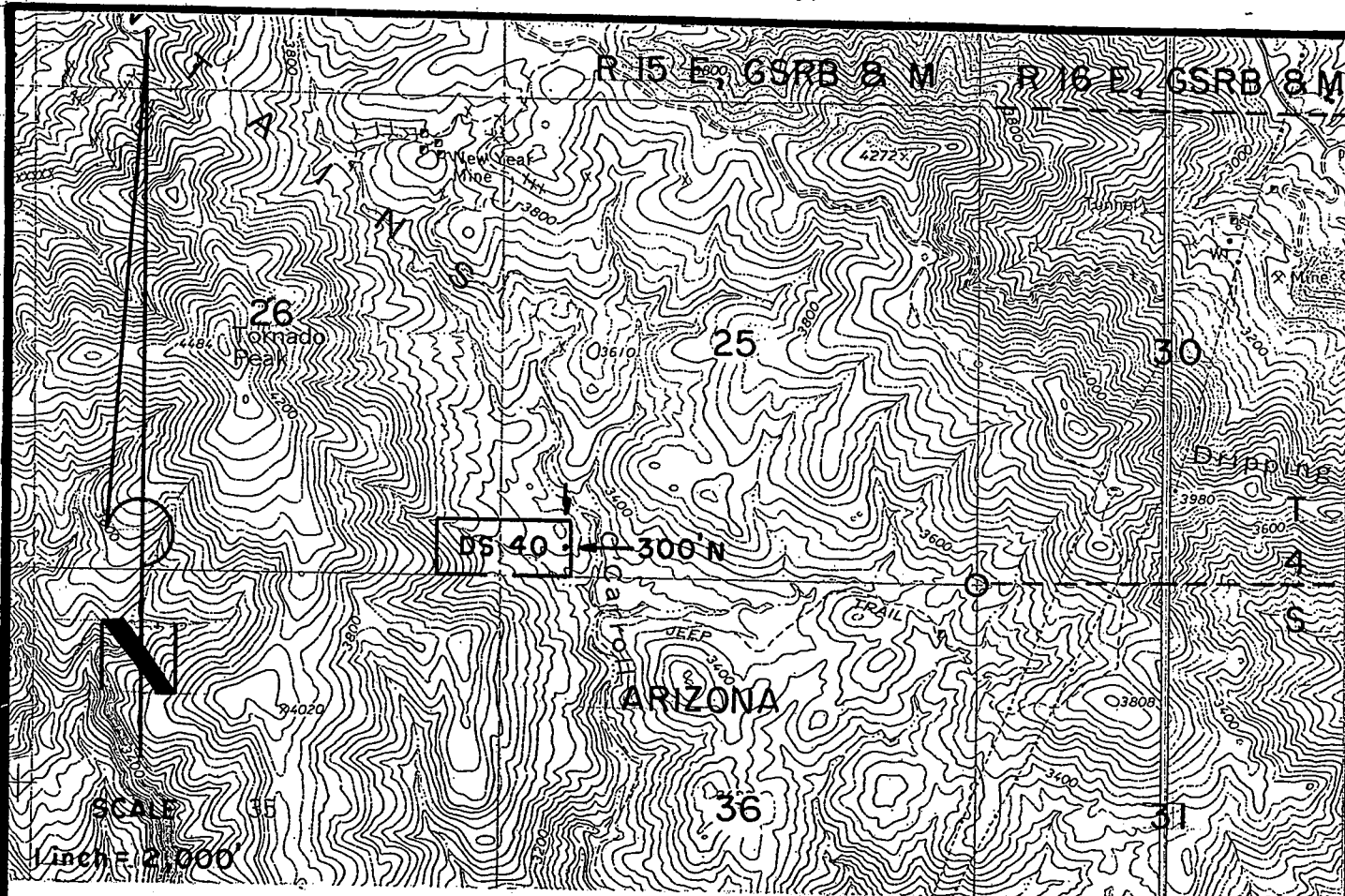
The claim has been monumented in accordance with State and Federal law. Corner and location monuments are substantial posts projecting at least four feet above the ground.

Located, dated, and posted on the ground this 8TH day of February, 2004.

Phelps Dodge Exploration Corporation (Owner)

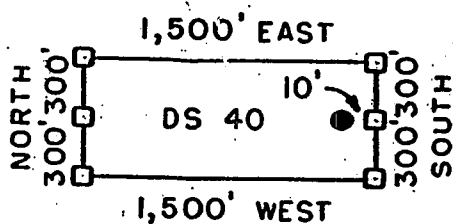
By Joseph B Beckman (Agent)
Joseph B. Beckman

FILED 2004 APR 29



ARC 349091

DS 40 LODE CLAIM - 600' X 1,500'
GILA COUNTY, ARIZONA
THE LOCATION MONUMENT OF THIS DS CLAIM IS TIED TO
THE NW CORNER OF SECTION 31, T 4 S-R 16 E, GSRB & M.



- = CLAIM CORNER/END CENTER MONUMENT
- = LOCATION MONUMENT

ALL MONUMENTS ARE 2" X 2" X 5' WOOD POSTS.

PHELPS DODGE EXPLORATION CORP. ATTACHED TO AND
ONE NORTH CENTRAL AVENUE
PHOENIX, ARIZONA 85004

MADE A PART OF
DS40 LOCATION NOTICE
PAGE 2 OF 2

Input Parameters for Geographic Report with Land

System Id = CR

Admin State = AZ

Geo State =

Casetype begins with

Case Disp Txt = AUTHORIZED, PENDING

Mer Twp Rng = 14 0040S 0150E

Mtrs =

Commodity =

Pending Org =

Section = 013, 024, 025, 026

Total Rows Returned: 1

RUN TIME: 01:55 PM

UNITED STATES DEPARTMENT OF INTERIOR
BUREAU OF LAND MANAGEMENT
GEOGRAPHIC REPORT WITH LAND
Sorted by Serial Number

RUN DATE: 06/08/2005
Page 1 of 1

Serial Number: AZA 031997
Total Case Acres: 2.000

<u>Casetype</u>	<u>Case Disp</u>				<u>Sect</u>	<u>Sur Typ</u>	<u>Sur Num</u>	<u>Suff</u>	<u>Subdivision</u>	<u>Act Pend</u>
371511	PENDING	14	0040S	0150E	013	ALIQ			SE;	Y

Input Parameters for Geographic Report with Land

System Id = CR

Admin State = AZ

Geo State =

Casetype begins with

Case Disp Txt = AUTHORIZED, PENDING

Mer Twp Rng = 14 0040S 0160E

Mtrs =

Commodity =

Pending Org =

Section = 018, 019, 031, 032

Total Rows Returned: 4

RUN TIME: 01:56 PM

UNITED STATES DEPARTMENT OF INTERIOR
BUREAU OF LAND MANAGEMENT
GEOGRAPHIC REPORT WITH LAND
Sorted by Serial Number

RUN DATE: 06/08/2005
Page 1 of 1

Adm State: AZ

Serial Number: AZA 016043
Total Case Acres: 163.170

<u>Casetype</u>	<u>Case Disp</u>	14	0040S	0160E	<u>Sect</u>	<u>Sur Typ</u>	<u>Sur Num</u>	<u>Suff</u>	<u>Subdivision</u>	<u>Act Pend</u>
285003	AUTHORIZED				031	FF		1	NW,NWSW;	

Serial Number: AZPHX 0059461
Total Case Acres: 178.430

<u>Casetype</u>	<u>Case Disp</u>	14	0040S	0160E	<u>Sect</u>	<u>Sur Typ</u>	<u>Sur Num</u>	<u>Suff</u>	<u>Subdivision</u>	<u>Act Pend</u>
284200	AUTHORIZED				032	ALIQ RSDL		1	E2SE; SESENE,E2E2SWSE;	

Serial Number: AZPHX 0086688
Total Case Acres: 1.000

<u>Casetype</u>	<u>Case Disp</u>	14	0040S	0160E	<u>Sect</u>	<u>Sur Typ</u>	<u>Sur Num</u>	<u>Suff</u>	<u>Subdivision</u>	<u>Act Pend</u>
284200	AUTHORIZED				032	ALIQ			E2;	

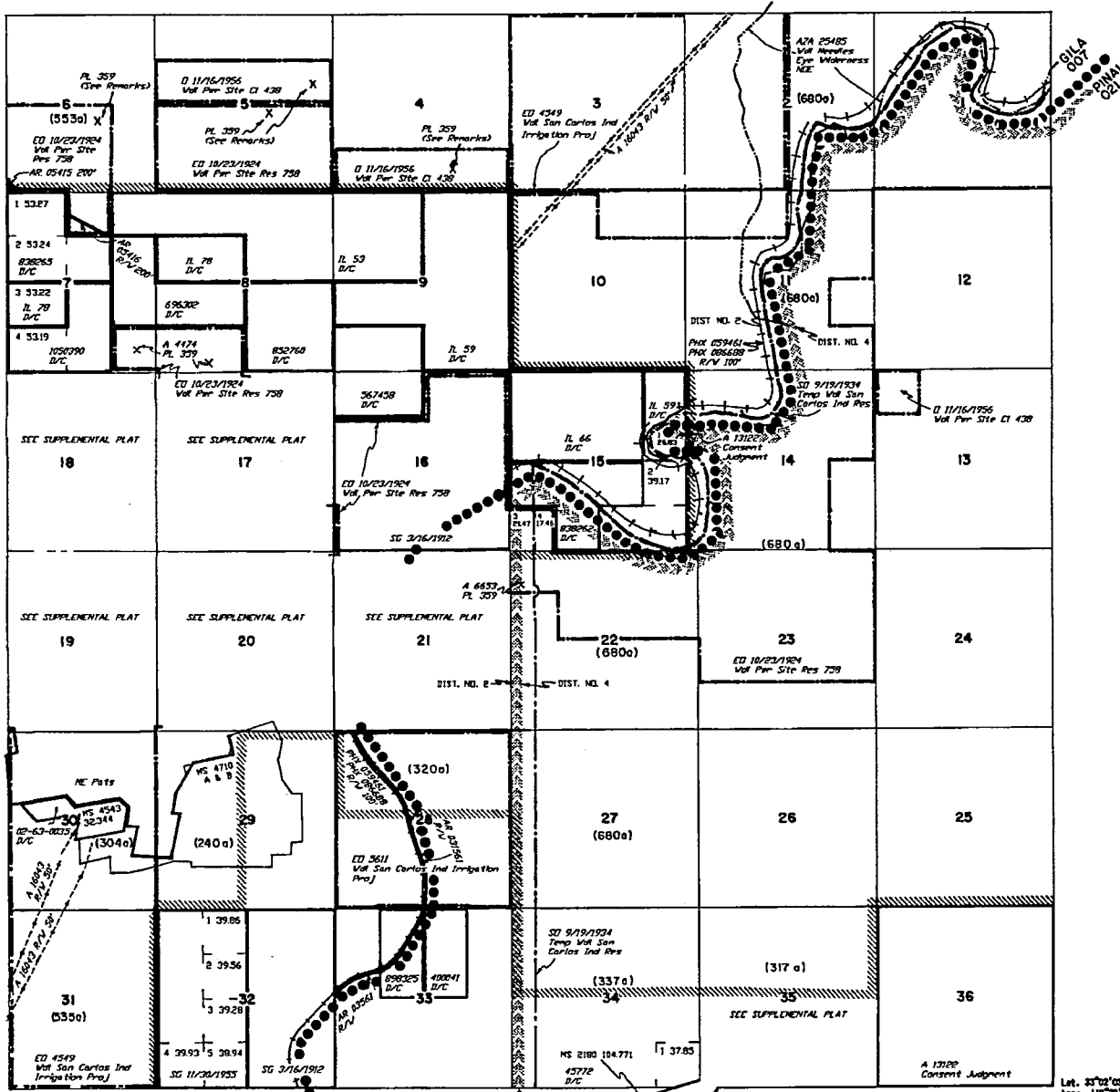
TOWNSHIP 04 SOUTH RANGE 16 EAST OF THE GILA & SALT RIVER MERIDIAN, ARIZONA

SECS	SUBDIVISION																Acres	Kind of Entry or Purpose	Serial Number or Order Number	Action Date	Remarks			
	NE 1/4				NW 1/4				SW 1/4				SE 1/4									Lots	Other Description	
	NE	NW	SW	SE	NE	NW	SW	SE	NE	NW	SW	SE	NE	NW	SW	SE								
For orders effecting disposal or use of unidentifed lands withdrawn for classification, minerals, water, and/or other public purposes, and Indian treaties, refer to Misc. Document Index																								
2	X	X	X	X									X	X	X	X								
5									X	X	X	X	X	X	X	X								
6									X	X	X	X	X	X	X	X								
7		X											X	X	X		4							
8										X	X													
10																				ALL;				
11																				ALL;				
14																				ALL;				
15											X		X		X	X								
16																				ALL;				
17	X	X	X	X	X	X							X	X	X	X								
20	X	X	X	X																				
21	X	X	X	X	X	X	X	X																
22	X	X	X	X	X	X	X	X																
23																				ALL; 4S 15E;	EO WDL. PWR SITE RES	758	10/23/1924	PART REST., SO 2/8/1939; PART REV., PLO 1455 7/31/1957;
20																				M&B;				
21																				M&B;				
28																				M&B;				
32																				M&B;				
33																				M&B;	R/W RR	PHX-059461	9/30/1926	SUBDIV. UNDEF.; SEE R/W PHX-086656; 5S 15E;
2					X	X	X	X	X	X	X	X												
3																				ALL;				
17						X	X	X	X	X	X													
19																				ALL;				
20					X	X	X	X	X	X	X	X	X	X	X	X								
21									X	X	X	X	X	X	X	X								
30																				ALL;				
31																				ALL;	EO WDL. SAN CARLOS INDIAN IRRIGATION PROJECT	4549	12/6/1926	OPEN TO METALLIFEROUS MINING; 3S 16E;
																				ALL SECS. 2, 16, 32, 36	STATE GRANT	ACT OF CONGRESS	1/25/1927	EXTENDS ACT OF 6/20/1910 TO MINERAL LANDS; SUBJECT TO PRIOR RIGHTS;
33																				M&B;				
34																				M&B;				
35																				M&B;	R/W TRANSMISSION LINE AND POWER PLANT	PHX-064044	6/15/1929	SUBDIV. UNDEF.; REL. 12/20/1943;
30																				ALL;				

PARTIALLY SURVEYED TOWNSHIP 4 SOUTH RANGE 16 EAST OF THE GILA AND SALT RIVER MERIDIAN, ARIZONA

GILA/PINAL COUNTY

STATUS OF PUBLIC DOMAIN
LAND AND MINERAL TITLES



INDEX TO SEGREGATED TRACTS				
RESURVEY TRACT NO.	T	R	SEC	SUBDIVISION

FOR ORDERS EFFECTING DISPOSAL OR USE OF UNIDENTIFIED LANDS WITHDRAWN FOR CLASSIFICATION, MINERALS, WATER AND/OR OTHER PUBLIC PURPOSES, REFER TO INDEX OF MISCELLANEOUS DOCUMENTS.

N7S 69° NW
700 SV
701 SE

PROTRACTION DIAGRAM NO. 62 A

- PL 359
Sec 6,7 (within ED 10/23/1924 Vol Per Site Res 758 A 16590-A 16694, A 16700-A 16710, ANC 294714, ANC 294716-ANC 294726, ANC 294728, 294740, ANC 294743, ANC 294745, ANC 294747-ANC 294749, ANC 295751, ANC 294753, ANC 294741)
- Sec 5,6 (within ED 10/23/1924 Vol Per Site Res 758 D 11/16/1956 Vol Per Site CI 438) ANC 294742, ANC 294744, ANC 294746, ANC 294748, ANC 294750, ANC 294752, ANC 294754, ANC 294755-ANC 294776, ANC 294783, ANC 294785, ANC 294787, ANC 294813, ANC 294791, ANC 294793, ANC 294794
- Sec 4 (within D 11/16/1956 Vol Per Site CI 438) ANC 294784, ANC 294786, ANC 294788, ANC 294792-ANC 294802, ANC 294809, ANC 294810, ANC 294812

CURRENT TO	BY
6/13/2000	B T
9/21/2000	JR



WARNING STATEMENT
This plot is the Bureau's Record of Title, and should be used only as a graphic display of the township survey data. No one herein do not reflect title changes which may have been effected by lateral movements of ground or other bodies of water, later to the colored survey for official survey information.

Lat. 33°02'00" N
Long. 110°38'00" W

